Reg. No. 1—M.

THE FORT ST. GEORGE GAZETTE

PUBLISHED BY AUTHORITY

No. 7] MADRAS, TUESDAY EVENING, FEBRUARY 13, 1934. [PRICE, 7 as. 6 p.

Part I—Notifications by Government

CONTENTS.

	Page
Appointments, Leave, Postings	321, 322, 324, 326, 327
Rules and Orders:	
Indian Explosives Rules—Amendment	321
Civil Services (Classification, Control and Appeal) Rules—Amendments	323–322
Madras Motor Vehicles Rules—Amendments	323
Madras Factories (Amended) Rules—Amendment	325
Withdrawal of powers	327
Investiture of powers	327
Notifications:	
Income-tax Refund Order Book—Use of	322
Indian Christian Marriage Act	322
Tuticorin Port Trust Act	322
Provincial Insolvency Act	324
Madras Local Boards Act	324

	Page
Notifications—cont.	
Land Acquisition Act	324–325, 326–327, 328–332, 332–334
Madras Cattle Disease Act	325
Madras Co-operative Societies Act	325
Special Deputy Collector No. III, Management—Designation	325
Indian Railways Act	325–326
Survey of India—List of maps published during December 1933	329–330
Supplement:	
Earthquake Relief Fund—H. E. the Viceroy's appeal and the Resolution in the Home Member's statement—Tamil, Telugu, Kannada and Malayalam.	

PUBLIC DEPARTMENT
(Police.)

LEAVE.

Fort St. George, February 6, 1934.

No. 18.—Mr. E. S. Ward Close District Superintendent of Police 'Leave on average pay for five months and twenty-five days and on half average pay for one month and fourteen days as a supernumerary from or after 8th April 1934.

ERRATUM.

Fort St. George, February 8, 1934.

In the notification under section 4 (b) published at page 1789 of Part I of the *Fort St. George Gazette*, dated 14th November 1933, in respect of S. No. 337-3 of Vinayagur village, Attur taluk, Salem district, as required for the locating of Police out-post and housing the staff—

For 'south by vacant site owned by Raja Reddi' read 'South by vacant site owned by Chidambara Reddi and six others.'

NOTIFICATION.

Fort St. George, February 1, 1934
[G.O. Ms. No. 61, Public (Police).]

No. 20.—The following notification of the Government of India is republished:—

DEPARTMENT OF INDUSTRIES AND LABOUR.

New Delhi, the 22nd January 1934.

No. M. 1210.—In exercise of the powers conferred by section 5 of the Indian Explosives Act, 1884 (IV of 1884), the Governor-General in Council is pleased to direct that the following further amendment shall be made in the Indian Explosives Rules, 1914, the same having been previously published as required by section 19 of the said Act, namely:—

After rule 85 of the said rules, the following rule shall be inserted, namely:

"85-A.—*Power to exempt from payment of fees.*—The Governor General in Council may, by general or special order, grant exemption from, or reduction of, any fee payable under this chapter by any foreign Government in respect of any licence for the importation by sea of explosives, when the explosives are intended to be transported in accordance with such licence from the port of import to the territories of such Government."

G. T. H. BRACKEN,
Chief Secretary.

(Services.)

NOTIFICATION.

Fort St. George, February 7, 1934
[G.O. Ms. No. 118, Public (Services).]

No. 11.—In exercise of the powers conferred by rule 44 of the Civil Services (Classification, Control and Appeal) Rules, the Governor in Council is hereby pleased to make the following amendment to the rule published with Public (Services) Department Notification No. 97, dated the 16th June 1933, at pages 1160-1163 of Part I of the *Fort St. George Gazette*, dated the 1st August 1933.

The amendment hereby made shall be deemed to have been made and to have come into force on and from the 16th June 1933.

AMENDMENT.

In the annexure to the said rule, in the item relating to Orderlies of the Criminal Investigation Department under the sub-heading 'Police Department—Miscellaneous posts' under the heading "II Subordinate Service—Miscellaneous posts," for the following entries in the column relating to revised scales of pay, namely :—

	Rs.
'While under training for six months ..	12
Next 1½ years	18
Next 3 years	18½'

the following entries shall be substituted, namely :—

'From the date of enlistment to the date of completion of training whether in the Central Recruits School or in the district	12
From the date of completion of training to the date on which two years' service from the date of enlistment is completed	18
Next three years	18½'

G. T. H. BRACKEN,
Chief Secretary.

(Special.)

LEAVE.

Fort St. George, February 9, 1934

No. 91.—Under rule 81 of the Fundamental Rules, Sriman Rao Bahadur D Mahanty Mahasaya, acting Collector and District Magistrate of the Salem district, leave on average pay for seven months (provided the period of leave in excess of the first four months is spent out of India, Ceylon or Nepal), with effect from the 24th February 1934, or date of relief.

G. T. H. BRACKEN,
Chief Secretary.

FINANCE DEPARTMENT.

NOTIFICATIONS.

Fort St. George, December 7, 1933
(G.O. No. 785, Finance).

No. 13.—In exercise of the powers conferred by Fundamental Rule 7 and rules 41, 42 and 44 of the Civil Services Classification, Control and Appeal Rules), the Governor in Council and the Governor acting with the Ministers hereby direct that the following amendments shall be issued to the Fundamental Rules and Subsidiary Rules :—

AMENDMENTS.

(i) In item (3) in the subsidiary rule under Fundamental Rule 7, *for* the words '110 to 114, where a transfer to foreign service under an Indian State is involved,' *substitute* the words '110 to 114 in all cases to which the note under Fundamental Rule 114 applies.'

(ii) In the preamble to the note under Fundamental Rule 114, *delete* the colon and dash after the words 'Indian State' and *add* the following :—

"and has decided that these orders should also apply to Government servants lent to other foreign employers in India. These orders will apply to all Government servants who are not under the rule-making control of the Local Government and to Government servants under the rule making control of the Local Government when a transfer to foreign service in an Indian State is involved."

Fort St. George, December 11, 1933
(G.O. No. 802, Finance).

No. 14.—In exercise of the powers conferred by rules 41, 42 and 44 of the Civil Services (Classification, Control and Appeal) Rules, the Governor in Council and the Governor acting with Ministers are hereby pleased to make the following amendments to the subsidiary rules under Fundamental Rule 74 (a) (iv) in Annexure II, Part III, of the Fundamental Rules and subsidiary rules :—

AMENDMENTS.

(i) *For* the first sentence of subsidiary rule 3, *substitute* the following :—

"When the probation of a Government servant is terminated or when a Government servant is reduced to a lower post dismissed or removed from service or suspended from employment, the reasons for the termination of the probation, reduction, dismissal, removal or suspension, as the case may be, should always be briefly stated thus : 'Probation terminated on the ground of unfitness.' 'Reduced for inefficiency,' etc."

(ii) In subsidiary rule 16, *add* the following at the end of the rule :—

"A similar procedure should be followed in the case of a Government servant whose probation is terminated. The head of the office in which he was last employed should retain the service book in such cases."

S. A. VENKATARAMAN,
Deputy Secretary to Government.

The following letter from the Accountant-General, T.M. Section, Madras, T.M. No. 3-15-1360, dated 6th February 1934, is published :—

"[Income-tax Refunds—United Provinces—Refund Order Book—Use of.]

The Income-tax Officer, Military Circle, Meerut, has intimated in his letter C No. 108 I.T /34, dated 20th January 1934, that he has brought into use on the 20th January 1934 Refund Order Book No. 3612 (white) containing 50 vouchers.

A. RANGASWAMI AYYAR,
Deputy Accountant-General

(Ecclesiastical.)

POSTINGS.

Fort St. George, February 7, 1934

No. 20.—The Reverend Ernest Henry Fry, Chaplain, St. Mark's Church, Bangalore, to be Senior Joint Chaplain of the Cathedral Church of St. George, Madras, vice the Reverend W. G. Hayward granted leave.

No. 21.—The Reverend John William Salter, A. K. C., probationary Chaplain, to be Junior Joint Chaplain of the Cathedral Church of St. George, Madras.

APPOINTMENT.

(With effect from 15th January 1934.)

No. 12.—Mr. Hugh Fiskford, to be a Lay Trustee of St. Paul's Church, Benwada, to fill an existing vacancy.

MARRIAGE LICENCE.

Fort St. George, February 6, 1934

No. 23.—Under section 9 of the Indian Christian Marriage Act, 1872, the Government grant to the issue of a licence to the undermentioned gentleman to grant certificates of marriage between Indian Christians in accordance with the provisions of the said Act within the territories under the administration of the Government of Madras :—

Mr. Bhorata Jegna of the Canadian Baptist Mission residing at Rayagada in the taluk of Parlakimedi in the district of Ganjam.

H. M. HOOD,
Secretary to Government.

(Marine.)

NOTIFICATION.

Fort St. George, February 8, 1934.

No. 11.—Under section 12 of the Tuticorin Port Trust Act, 1924 (II of 1924), Mr. J. B. L. Mumo, I.C.S., is appointed Chairman, Tuticorin Port Trust Board, vice Mr. W. T. Bryant, I.C.S. with effect from the date on which he assumes charge of the Tuticorin Revenue Division.

H. M. HOOD,
Secretary to Government.

LAW DEPARTMENT
(General.)

WITHDRAWAL OF POWERS.

Fort St. George, February 2, 1934

No. 93.—Under the provisions of section 41 of the Code of Criminal Procedure, 1898, the Governor in Council withdraws the powers of a Special Magistrate for the area comprised within the jurisdiction of the Bench of Magistrates at the places specified against their names conferred on the undermentioned gentlemen :—

Sayed Moorudeen Ahmed Sahib Bahadur (who has resigned his appointment)—Chidambaram in the district of South Arcot.

Fort St. George, February 6, 1934.

M.R.Ry. Kattuth Vaidyell Achuthan Avargal (who has resigned his appointment)—Cannanore in the district of Malabar.

M.R.Ry. Velu Asari Thangam Asari Avargal (who has resigned his appointment)—Kulakarai in the district of Ramnad.

M.R.Ry. Chinnaswami Pillai Ramanatha Pillai Avargal (who has resigned his appointment)—Kulakarai in the district of Ramnad.

INVESTITURE OF POWERS.

Fort St. George, February 2, 1934.

No. 94.—Under section 357 of the Code of Criminal Procedure, 1898, the undermentioned officer in the district specified against his name is authorized to take down the evidence of witnesses with his own hand in the English language :—

Mr. B. Rama Rao, C.I.E., I.C.S., District Magistrate —Tinnevelly.

Fort St. George, February 2, 1934.

No. 95.—Under section 10 of the Code of Criminal Procedure, 1898, the Governor in Council is pleased to appoint the undermentioned persons to be Honorary Presidency Magistrates for the City of Madras and to empower them to sit on the benches constituted for that City :—

Mr. Harold Evans Edwards.
M.R.Ry. Arcot Krishnaswami Mudaliyar Sabhyan Mudaliyar Avargal.
Mrs. Meherbai H. Dadabhay.

Fort St. George, February 6, 1934.

No. 96.—Under section 18 of the Code of Criminal Procedure, 1898, the Governor in Council is pleased to confer on M.R.Ry. Rao Sahib Vahur Narayana Menon Avargal, a Special Magistrate for the area comprised within the jurisdiction of the Bench of Magistrates at Tellicherry in the district of Malabar all the ordinary powers of a Magistrate of the first class, and further to direct under section 15 (1) of the Code that he shall exercise these powers as a member of the Bench of Magistrates established for that area.

Fort St. George, February 6, 1934.

No. 97.—Under section 14 of the Code of Criminal Procedure, 1898 the Governor in Council is pleased to confer on M.R.Ry. Rao Sahib Singaluri Rangarao Nayudu Garu, a Special Magistrate for the area comprised within the jurisdiction of the Bench of Magistrates at Vizagapatam in the district of Vizagapatam all the ordinary powers of a Magistrate of the first class, and further to direct under section 15 (1) of the Code that he shall exercise these powers as a member of the Bench of Magistrates established for that area.

Fort St. George, February 8, 1934.

No. 98.—Under section 12 of the Code of Criminal Procedure, 1898, the undermentioned officer in the district specified against his name is appointed to be a Magistrate of the first class, and under section 37 he is invested with all the powers specified in the fourth schedule as powers which the Government may confer on a Magistrate of that class except the powers to try cases summarily under section 260 and to hear appeals from the sentences of second and third class magistrates :—

Mr. K. N. Ananta Rama, I.C.S., Assistant Collector and Magistrate—East Godavari.

Fort St. George, February 8, 1934.

No. 99.—The Governor in Council is pleased to empower M.R.Ry. Rao Sahib Singaluri Rangaraz Nayudu Garu, Special First-class Magistrate in the district of Vizagapatam, to take cognizance under clauses (a) and (b) of section 190 (1) of the Code of Criminal Procedure, 1898, of all the offences specified in section 260 (1) of the Code arising within the limits of the jurisdiction of the Bench of Magistrates at Vizagapatam.

Fort St. George, February 1, 1934.

No. 100.—The Governor in Council is pleased to appoint the undermentioned persons to be Special Magistrates for the area comprised within the jurisdiction of the Bench of Magistrates at the places specified against their names with the powers and subject to the terms and conditions specified in Notification No. 737, Home (Judicial), dated the 13th August 1910, published at pages 1040 and 1041 of Part I of the *Fort St. George Gazette* of the 26th idem as amended by subsequent notifications :—

Janab Muhammad Abdul Azeez Sahib Bahadur.
M.R.Ry. Gantpa Apparao Nayudu Garu. } Vizianagram in the district of Vizagapatam.

Fort St. George, February 6, 1934.

M.R.Ry. Arni Srinivasa Mudaliyar Swaminatha Mudaliyar Avargal—Arni in the district of North Arcot.

Fort St. George, February 6, 1934

Muhammad Ibrahim Sahib Ahmad Abdul Kadir Sahib Bahadur.
M.R.Ry. Kandaswami Pillai Palaniraja Pillai Avargal. } Kilakarai in the district of Ramnad.

NOTIFICATIONS.

Fort St. George, February 6, 1934.

No 101.—Under section 57 (1) of the Provincial Insolvency Act, 1920 (V of 1920), the Local Government are pleased to appoint M.R.Ry. Pandi Rangaswami Ayyangar Avargal, to be Official Receiver within the local limits of the jurisdiction of the District Court, North Arcot, for three years from the 1st February 1934.

V. N. VISWANATHA RAO,
Secretary to Government.

Fort St. George, February 8, 1934
[G.O. No. 428, Law (General)].

No. 102.—In exercise of the powers conferred by section 11 of the Indian Motor Vehicles Act, 1914 (VIII of 1914), the Governor in Council is hereby pleased to make the following amendments to the Madras Motor Vehicles Rules, 1933, published with Law (General) Department Notification No. 200 at page 337, et seq of Part I of the *Fort St. George Gazette*, dated the 20th March 1933, as subsequently amended.

AMENDMENTS.

I. In clause (1) of sub-rule (a) of rule 20 of the said rules before the last sentence, the following sentence shall be inserted, namely :—

"The permit shall not be granted to any person unless, in the opinion of the Commissioner or the District Magistrate, as the case may be, such person is a fit and proper person to hold the permit."

II. For condition (15) of the 'C' permit, the following condition shall be substituted, namely :—

"(15) The person to whom this permit is granted shall, throughout the period of its currency, have available for his use a suitable garage for keeping the vehicle."

D. H. BOULTON,
Deputy Secretary to Government.

REVENUE DEPARTMENT.

APPOINTMENTS.

Fort St. George, February 7, 1934.

No. 35.—The following acting deputy collectors are appointed to be full members of the Madras Civil Service (Executive Branch) with effect from 19th December 1933 in the vacancies shown against their names :—

M.R.Ry. M. Srinivasa Acharya Avargal—Retirement of M.R.Ry. K. Ramaverma Raja Avargal.

" Rao Sahib M. Ramappa Rauma Avargal—Retirement of M.R.Ry. D. Manickam Pillai Avargal.

" M. P. Narayana Nayar Avargal—Retirement of M.R.Ry. T. Subba Rao Nayudu Garu.

POSTINGS.

Fort St. George, February 8, 1934

No. 36.—The following postings of deputy collectors are ordered :—

M. M. Muhammad Sulik Marakkayar Bahadur, from general duty, Madura, to general duty, Salem.

Mr. C. W. Tremenheere, from general duty, Salem, to the Salem Treasury, vice Mr. S. E. L. D Souza.

No. 37.—Syed Abdul Qadir Sahib Bahadur, Deputy Collector, on return from leave, deputed to undergo training in treasury work at the Sudapet treasury for a period of three to three and a half months.

NOTIFICATIONS

No. 38.—Under sub-section (3) of section 43 of the Madras Local Boards Act, 1920 as applied to the Agency, the Local Government are pleased to transfer Mr. R. A. Gopalaswami, I.C.S., from the office of Member of the Agency District Board, East Godavari on his having been transferred from the Bhadrachalam division.

No. 39.—Under clause (a) to sub-section (4) of section 6 of the Madras Local Boards Act, 1920, as applied to the Agency, the Local Government are pleased to appoint Mr. T. Sivasankar I.C.S., Assistant Agent, Bhadrachalam to be a member of the Agency District Board, East Godavari.

ERRATA.

Fort St. George, February 5, 1934.

In the notification under section 4 (1) of the Land Acquisition Act, 1894 (I of 1894) as amended by the Land Acquisition Amendment Act XXXVIII of 1923, published at pages 1610 and 1611 of Part I of the *Fort St. George Gazette*, dated 10th October 1933, relating to the acquisition of lands required for remodelling Trichinopoly Junction Station to Inam Sengalam village, Trichinopoly taluk, Trichinopoly district—

After ' (2) Miles Gaisson alias Kandaraval Pillai, aged 3 by other and guardian Arumugam Pillai, and ' insert ' (3) E. Karuppanna Konar.'

Fort St. George, February 5, 1934.

In the notification under section 4 (1) of the Land Acquisition Act, published at page 1590 of Part I of the *Fort St. George Gazette*, dated the 28th November 1933, in respect of the lands required for the construction of calingulah and excavation of surplus course to Innuli tank, in Innuli village, Cuddalore taluk, South Arcot district—

In the entry relating to R.S. No. 250 part, for ' south by Nos. 256 part ' read ' south by Nos. 250 part and 256 part.'

In the entry relating to R.S. No. 252 part, for ' bounded on the north by Nos. 256 part ' read ' bounded on the north by Nos. 256 part '

In the entry relating to R.S. No. 257 part, for ' bounded on the north by Nos. 256 part and 259-3,' read ' bounded on the north by Nos. 257 part and 259-3.'

Fort St. George, February 6, 1934.

In the schedule to the notification under section 4 (1) of the Land Acquisition Act, published on page 1633, Part I of the *Fort St George Gazette*, dated 17th October 1933, for the acquisition of parts of R.S. Nos. 537 1 & 2 and 539 of Iserapalur village, Madras taluk, Madras district

Against R.S. No. 539 part, for ' Ulaganna to S. Varadachari, Janakiammal and Rukmaniammal Ayyangar,' read ' Belonging to S. Varadachariar and Rukmaniammal Ayyangar.'

ACQUISITION OF LANDS.

Whereas it appears to the Government that the land specified below is needed for a public purpose, to wit, for extending the bund of Nedi thangal in Vellum village, notice to that effect is hereby given to all whom it may concern in accordance with the provisions of section 4 (1) of the Land Acquisition Act I of 1894, as amended by the Land Acquisition Amendment Act XXXVIII of 1923; and the Governor in Council hereby authorises the Revenue Divisional Officer, Cheyyar, his staff and workmen to exercise the powers conferred by section 4 (2) of the Act. Under section 3 (c) of the same Act, the Governor in Council appoints the Revenue Divisional Officer, Cheyyar, to perform the functions of a Collector under section 5-A of the Act.

North Arcot district, Wandiwash taluk,
Tachimalmbai village.

	Area in acres. cents.
Government, wet, S. No. 191-4 B, belonging to Chinnathai Udayar, bounded on the north by No. 191-1, east by Vaikunapuram village limits; south and west by No. 204-3 A	0·03

Fort St. George, February 5, 1934.

Under section 5 of the Land Acquisition Act, the Governor in Council hereby declares that the land specified below and measuring 0·14 of an acre, be the same a little more or less, is needed for a public purpose, to wit, for strengthening the bund of Pottathangal, said, under sections 3 and 7 of the same Act, the Revenue Divisional Officer, Ranipet, is appointed to perform the functions of a Collector under the Act and directed to take order for the acquisition of the said land. A plan of the land is kept in the office of the Revenue Divisional Officer, Ranipet, and may be inspected at any time during office hours.

North Arcot district, Arkonam taluk,
Karnavur village.

	Acre.
Government, dry, No. 467-1 A, belonging to M. Murugappa Reddi, bounded on the north by No. 456 and by No. 467-1 B ; south by No. 480-1 A ; west by No. 464 ..	0·01
Government, dry, No. 480-1 A, belonging to M. Murugappa Reddi and others, north by No. 467-1 A ; east by No. 4-4-1 B ; south by No. 485-1 A ; west by No. 483 ..	0·06
Government, wet, No. 485-1 A, belonging to Venkatachala Reddi, bounded on the north by No. 480-1 A ; east by No. 485-1 B ; south by No. 485-3 A ; west by No. 488 ..	0·04
Puramboke, wet, No. 485-3 A, belonging to M. Subba Reddi, bounded on the north by No. 485-1 A ; east by No. 485-1 B ; south by No. 485-4 A ; west by No. 488 ..	0·04
Government, wet, No. 485-4 A, belonging to M. Narayana Reddi, bounded on the north by No. 485-4 A ; east by No. 485-4 B ; south by No. 485-4 ; west by No. 488 ..	0·01
Total ..	0·16

Fort St. George, February 6, 1934.

Under section 5 of the Land Acquisition Act, the Governor in Council hereby declares that the land specified below and measuring 0·48 of an acre, be the same a little more or less, is needed for a public purpose, to wit, for the surplus escape of Velanthangadi and under sections 3 and 7 of the same Act, the Revenue Divisional Officer, Cheyyar, is appointed to perform the functions of a Collector under the Act and directed to take order for the acquisition of the said land. A plan of the land is kept in the office of the Revenue Divisional Officer, Cheyyar, and may be inspected at any time during office hours.

North Arcot district, Wandiwash taluk,
Manikkammangalam village.

	Acre.
Government, dry, S. No. 81-1, registered patta Kandaswami Udayar, purchaser Kandaswami Mudali, Ammani Ammal ; West by bounded on the north by No. 11, east by Nos. 11 and 113-3, south by No. 113-3 ; west by No. 111	0·28

Fort St. George, February 1, 1934.

Under section 5 of the Land Acquisition Act, the Governor in Council hereby declares that the land specified below and measuring 0·72 of an acre, be the same a little more or less, is needed for a public purpose, to wit, for construction of an escape in Devanambut tank; and, under sections 3 and 7 of the same Act, the Revenue Divisional Officer, Tiruvannamalai, is appointed to perform the functions of a Collector under the Act and directed to take order for the acquisition of the said land. A plan of the land is kept in the office of the Revenue Divisional Officer, Tiruvannamalai, and may be inspected at any time during office hours.

North Arcot district, Tiruvannamalai taluk,
Devanambut village.

	Acre.
Brahmat, dry, S. No. 37 1 B, belonging to Muhammad Khan Sahib alias Dipche Sahib, bounded on the north by No. 37 1, east by No. 37-3 B, south by No. 37-3 A ; west by No. 37 2 A	0·38
Kulvai, dry, S. No. 37-3 A, belongs to Kalandai Amir wad Pannoomal Amir, surname A. M. Pandiyan, bounded on the north by No. 37-2 B ; east, south and west by No. 37-3 B	0·32
Total ..	0·70

Fort St. George, February 2, 1934.

Whereas it appears to the Government that the land specified below is needed for a public purpose, to wit, for the Madras and Southern Mahratta Railway Company Limited, for widening platforms No. 3 and alternatives to platform No. 4 at the Central Station; notice to that effect is hereby given to all whom it may concern in accordance with the provisions of section 4 (1) of the Land Acquisition Act I of 1894 as amended by the Land Acquisition Amendment Act XXXVIII of 1923, and the Governor in Council has by authorising the Revenue Divisional Officer, Madras, his staff and workmen to exercise the powers conferred by section 4 (2) of the Act. Under section 3 (c) of the same Act, the Governor in Council appoints the Revenue Divisional Officer, Madras, to perform the functions of a Collector under section 5-A of the Act.

Madras district, Madras taluk, Vepery village.

	Approximate extent.
	Gd. sq. yd.
Dry, R.S. No. 1278 part, south of land Corporation of Madras, owner of superstructure Sivasankara Mudaliar Periathambi Chetti and Gurunadayida Mudali, bounded on the north by R.S. No. 1272 part of Vepery, east by R.S. No. 1272 of Broupe-Cook' south by R.S. No. 1272 part of Vepery; west by R.S. No. 1278 of Vepery	1 708

Whereas it appears to the Government that the land specified below is needed for a public purpose, to wit, for the Madras and Southern Mahratta Railway for the construction of compound wall between Vyasarpadi Same Bridge and Washermanpet, notice to that effect is hereby given to all whom it may concern in accordance with the provisions of section 4 (1) of the Land Acquisition Act I of 1894 as amended by the Land Acquisition Amendment Act XXXVIII of 1923 and the Governor in Council hereby authorises the Revenue Divisional Officer, Madras, his staff and workmen to exercise the powers conferred by section 4 (2) of the Act. Under section 3 (c) of the same Act, the Governor in Council appoints the Revenue Divisional Officer, Madras, to perform the functions of a Collector under section 5-A of the Act.

Madras district, Madras taluk, Tondiarpet village.

	Approximate extent.
	Gd. sq. yd.
Dry, R.S. No. 1330-2 part, belonging to Corporation of Madras bounded on the north by No. 1330-2 part, east by No. 1331, south by No. 1331; west by No. 1330-3 part	1 278
Dry, R.S. No. 1330-3 part, belonging to Moore Massey and Company Limited, bounded on the north by No. 1330-3 part, east by No. 1330-2 part, south by No. 1331, west by No. 1330-3 part	.. 346

Whereas it appears to the Government that the land specified below is needed for a public channel, notice to that effect is hereby given to all whom it may concern in accordance with the provisions of section 4 (1) of the Land Acquisition Act I of 1894, as amended by the Land Acquisition Amendment Act XXXVIII of 1923, and the Governor in Council hereby authorises the Revenue Divisional Officer, Rasipuram, his staff and workmen to exercise the powers conferred by section 4 (2) of the Act. Under section 3 (c) of the same Act, the Governor in Council appoints the Revenue Divisional Officer, Rasipuram, to perform the functions of a Collector under section 5-A of the Act.

North Arcot district, Walajah taluk, Kalaval village.

	Approximate extent.
	Acre.
Government, dry, S. No. 307-3 A, belonging to Sigamani Naicker, bounded on the north by S. No. 307-1 & 2; east by S. No. 306-1, south by S. No. 307-3 B, west by S. No. 306-1	0·04

J. A. THORNE,
Secretary to Government.

DEVELOPMENT DEPARTMENT.

LEAVE.

Fort St. George, February 7, 1934.

No. 51.—Mr. K. T. Matthew, Deputy Conservator of Forests and District Forest Officer, East Vellore Division, leave on average pay for two months and fifteen days from or after the 15th February 1934.

NOTIFICATIONS.

Fort St. George, February 8, 1934.

No. 52.—Under the provisions of section 1 of the Madras Cattle Disease Act, 1866 the Government Ministry of Public Works, hereby direct that the provisions of the said Act shall be put in force in the Rallabudugur village, Venkatagirikota Sub taluk, Chittoor district, from the 8th to the 14th March 1934, both days inclusive.

No. 53.—Under the provisions of section 1 of the Madras Cattle Disease Act, 1866 the Government, Ministry of Public Works, hereby direct that the provisions of the said Act shall be put in force in the Merchedi village, Gudiur taluk, Nellore district, from the 27th February to the 5th March 1934, both days inclusive.

Fort St. George, February 9, 1934.

No. 54.—Under the provisions of section 1 of the Madras Cattle Disease Act, 1866, the Government, Ministry of Public Works, hereby direct that the provisions of the said Act shall be put in force in the Kuruvathi village Harpanahalli taluk, Bellary district, from the 13th February to the 9th March 1934, both days inclusive.

Fort St. George, January 27, 1934.
(*G.O. No. 131, Development*).

No. 48.—The following draft of an amendment to the Madras Factories (Amended) Rules, 1923, published with Development Department Notification No. 246, dated the 28th August 1929, at pages 902 to 1007 of Part I of the *Fort St. George Gazette*, dated the 11th September 1929, as amended subsequently, which the Governor in Council proposes to make in exercise of the powers conferred by clause (*j*) of sub-section (2) of section 37 of the Indian Factories Act, 1911 (XII of 1911), is hereby published as required by sub-section (1) of section 39 of the said Act for general information. Notice is hereby given that the draft will be taken into consideration on or after the 30th April 1934 and that any objection or suggestion which may be received from any person with respect thereto before the date aforesaid will be considered by the Governor in Council.

Objections and suggestions should be sent to Government through the Commissioner of Labour.

DRAFT AMENDMENT.

After rule 54-A of the said rules, the following rule shall be inserted, namely :—

"54-B The manager of a factory shall explain to the employees therein at least once a month in the vernacular or vernaculars to use in the factory, the contents of the notice in Form Q. The manager shall also be responsible for enforcing all the instructions in the notice in Form Q."

Fort St. George, February 1, 1934
(*G.O. Ms. No. 154, Development*).

No. 56.—The following draft of an amendment to the rules made under section 66 of the Madras Co-operative Societies Act, 1932 (Madras Act VI of 1932), published with Development Department Notification No. 284, dated the 1st August 1933, at pages 1178–1180 of Part I of the *Fort St. George Gazette*, dated the 1st August 1933, which the Governor acting with Ministers proposes to make in exercise of the powers conferred by sub-sections (1) and (2) of the said section 66 is hereby published as required by sub-section (3) of that section for the information of all persons likely to be affected thereby.

Notice is hereby given that the draft will be taken into consideration by the Governor acting with Ministers on or after the 1st March 1934 and that any objection or suggestion which may be received with respect thereto from any person before the date aforesaid will be considered by the Governor acting with Ministers.

DRAFT AMENDMENT.

Clause (2) of sub-rule (3) of rule XXII of the said rules shall be omitted.

ACQUISITION OF LANDS.

Fort St. George, January 29, 1934.

Under section 6 of the Land Acquisition Act, I of 1894, as modified by Act XXXIII of 1933, the Governor in Council is pleased to declare that the land specified below and measuring 0·13 acres, be the same a little more or less, is needed for a public purpose, to wit, for Terrace Cayagudi to Forest Road, and, under section 7 (1) of the same Act, the Revenue Divisional Officer, Chairman, is appointed to perform the functions of a Collector under the Act, and directed to take and receive the acquisition of the said land. A plan of the land is kept in the office of the Revenue Divisional Officer, Chairman, and may be inspected at any time during office hours.

Cuddapah district, Chairman taluk, Kukaldiba village.

	Acs.
Government, dry, No. 442-2 B, patta and enjoyer Lakshmi Setty, bounded on the north by No. 442-7; east by No. 442-1; south by No. 443-9; west by No. 442-4 A	0·13
Government, dry, No. 443-6 D, patta and enjoyer Lakshmi Setty, bounded on the north by No. 443-5; east by No. 443-7; south by No. 443-9 B; west by No. 443-9	0·05
Government, unassessed, No. 1254 B, patta and enjoyer Gali Lakshmi Pathi, and Subramania Pathi and Gali Gurumurthi Pathi, bounded on the north by No. 1254 A, east by No. 1255, south by No. 1254 C, and west by No. 1253	0·31
Government, dry, No. 402-2 A-2, patta and enjoyer Tolu Nakkal, Hasi Nakkal and Hasi Nakkal objector Tolu Nakkal and Isa Nakka, bounded on the north by No. 402-2 A-1; east by No. 402-2 B-2; south by No. 403-3 A-2, west by No. 404-1 D	0·24
Government, dry, No. 402-2 C-2, patta and enjoyer Gali Lakshmi Pathi, Sri Subramania Pathi and Gali Gurumurthi Pathi, bounded on the north by No. 402-2 B-1, east by No. 403-3 A, south by No. 403-3 C, west by No. 402-2 A	0·19
Government, dry, No. 404-2 B, patta and enjoyer Gali Lakshmi Pathi, Sri Subramania Pathi and Gali Gurumurthi Pathi, bounded on the north by No. 404-1 A, east by No. 404-3 B, south by No. 404-3 C, west by No. 404-1 B	0·14
Government, dry, No. 403-3 B, patta and enjoyer Gali Lakshmi Pathi, bounded on the north by No. 403-2 B and 404-1 A, east by No. 403-5 B, south by No. 403-3 C, west by No. 404-1 B	0·11
Government, dry, No. 404-3 B, patta and enjoyer Gali Lakshmi Pathi, bounded on the north by No. 404-2 B and 404-1 A, east by No. 403-5 B, south by No. 403-3 C, west by No. 404-3 C	0·17
Government, unassessed, No. 1251-1 B, patta and enjoyer Gali Lakshmi Pathi, bounded on the north by No. 1251-2 A, east by No. 1252 B, south by No. 1251-1 C, west by No. 1250	0·06
Government, dry, No. 394-2 B, patta and enjoyer Gali Lakshmi Pathi, bounded on the north by No. 394-1 A, east by No. 395-5 B, south by No. 394-3 C, west by No. 394-1 B	0·11
Government, dry, No. 394-3 B, patta and enjoyer Gali Lakshmi Pathi, bounded on the north by No. 394-2 B and 394-1 A, east by No. 395-5 B, south by No. 394-3 C, west by No. 394-1 B	0·11
Government, dry, No. 391-1 B, patta and enjoyer Ramadeva Pandu, bounded on the north by No. 391-1 A, east by No. 391-2 B, south by No. 391-5 C, west by No. 391-1 B	0·07
Government, dry, No. 391-2 B, patta and enjoyer Gali Lakshmi Pathi, bounded on the north by No. 391-1 A, east by No. 391-3 B, south by No. 391-5 C, west by No. 391-1 B	0·11
Government, dry, No. 391-3 B, patta and enjoyer Gali Lakshmi Pathi, bounded on the north by No. 391-2 A, east by No. 391-4 B, south by No. 391-5 C, west by No. 391-2 B	0·07
Government, dry, No. 391-4 B, patta and enjoyer Gali Lakshmi Pathi, bounded on the north by No. 391-3 A, east by No. 391-5 B, south by No. 391-5 C, west by No. 391-3 B	0·07
Government, dry, No. 391-5 B, patta and enjoyer Gali Lakshmi Pathi, bounded on the north by No. 391-4 A, east by No. 391-6 B, south by No. 391-5 C, west by No. 391-4 B	0·07
Government, dry, No. 391-6 B, patta and enjoyer Gali Lakshmi Pathi, bounded on the north by No. 391-5 A, east by No. 391-7 B, south by No. 391-5 C, west by No. 391-5 B	0·07
Government, dry, No. 391-7 B, patta and enjoyer Gali Lakshmi Pathi, bounded on the north by No. 391-6 A, east by No. 391-8 B, south by No. 391-5 C, west by No. 391-6 B	0·07
Government, dry, No. 391-8 B, patta and enjoyer Gali Lakshmi Pathi, bounded on the north by No. 391-7 A, east by No. 391-9 B, south by No. 391-5 C, west by No. 391-7 B	0·07
Government, dry, No. 391-9 B, patta and enjoyer Gali Lakshmi Pathi, bounded on the north by No. 391-8 A, east by No. 391-10 B, south by No. 391-5 C, west by No. 391-8 B	0·07
Government, dry, No. 391-10 B, patta and enjoyer Gali Lakshmi Pathi, bounded on the north by No. 391-9 A, east by No. 391-11 B, south by No. 391-5 C, west by No. 391-9 B	0·07
Government, dry, No. 391-11 B, patta and enjoyer Gali Lakshmi Pathi, bounded on the north by No. 391-10 A, east by No. 391-12 B, south by No. 391-5 C, west by No. 391-10 B	0·07
Government, dry, No. 391-12 B, patta and enjoyer Gali Lakshmi Pathi, bounded on the north by No. 391-11 A, east by No. 391-13 B, south by No. 391-5 C, west by No. 391-11 B	0·07
Government, dry, No. 391-13 B, patta and enjoyer Gali Lakshmi Pathi, bounded on the north by No. 391-12 A, east by No. 391-14 B, south by No. 391-5 C, west by No. 391-12 B	0·07
Government, dry, No. 391-14 B, patta and enjoyer Gali Lakshmi Pathi, bounded on the north by No. 391-13 A, east by No. 391-15 B, south by No. 391-5 C, west by No. 391-13 B	0·07
Government, dry, No. 391-15 B, patta and enjoyer Gali Lakshmi Pathi, bounded on the north by No. 391-14 A, east by No. 391-16 B, south by No. 391-5 C, west by No. 391-14 B	0·07
Government, dry, No. 391-16 B, patta and enjoyer Gali Lakshmi Pathi, bounded on the north by No. 391-15 A, east by No. 391-17 B, south by No. 391-5 C, west by No. 391-15 B	0·07
Government, dry, No. 391-17 B, patta and enjoyer Gali Lakshmi Pathi, bounded on the north by No. 391-16 A, east by No. 391-18 B, south by No. 391-5 C, west by No. 391-16 B	0·07
Government, dry, No. 391-18 B, patta and enjoyer Gali Lakshmi Pathi, bounded on the north by No. 391-17 A, east by No. 391-19 B, south by No. 391-5 C, west by No. 391-17 B	0·07
Government, dry, No. 391-19 B, patta and enjoyer Gali Lakshmi Pathi, bounded on the north by No. 391-18 A, east by No. 391-20 B, south by No. 391-5 C, west by No. 391-18 B	0·07
Government, dry, No. 391-20 B, patta and enjoyer Gali Lakshmi Pathi, bounded on the north by No. 391-19 A, east by No. 391-21 B, south by No. 391-5 C, west by No. 391-19 B	0·07
Government, dry, No. 391-21 B, patta and enjoyer Gali Lakshmi Pathi, bounded on the north by No. 391-20 A, east by No. 391-22 B, south by No. 391-5 C, west by No. 391-20 B	0·07
Government, dry, No. 391-22 B, patta and enjoyer Gali Lakshmi Pathi, bounded on the north by No. 391-21 A, east by No. 391-23 B, south by No. 391-5 C, west by No. 391-21 B	0·07
Government, dry, No. 391-23 B, patta and enjoyer Gali Lakshmi Pathi, bounded on the north by No. 391-22 A, east by No. 391-24 B, south by No. 391-5 C, west by No. 391-22 B	0·07
Government, dry, No. 391-24 B, patta and enjoyer Gali Lakshmi Pathi, bounded on the north by No. 391-23 A, east by No. 391-25 B, south by No. 391-5 C, west by No. 391-23 B	0·07
Government, dry, No. 391-25 B, patta and enjoyer Gali Lakshmi Pathi, bounded on the north by No. 391-24 A, east by No. 391-26 B, south by No. 391-5 C, west by No. 391-24 B	0·07
Government, dry, No. 391-26 B, patta and enjoyer Gali Lakshmi Pathi, bounded on the north by No. 391-25 A, east by No. 391-27 B, south by No. 391-5 C, west by No. 391-25 B	0·07
Government, dry, No. 391-27 B, patta and enjoyer Gali Lakshmi Pathi, bounded on the north by No. 391-26 A, east by No. 391-28 B, south by No. 391-5 C, west by No. 391-26 B	0·07
Government, dry, No. 391-28 B, patta and enjoyer Gali Lakshmi Pathi, bounded on the north by No. 391-27 A, east by No. 391-29 B, south by No. 391-5 C, west by No. 391-27 B	0·07
Government, dry, No. 391-29 B, patta and enjoyer Gali Lakshmi Pathi, bounded on the north by No. 391-28 A, east by No. 391-30 B, south by No. 391-5 C, west by No. 391-28 B	0·07
Government, dry, No. 391-30 B, patta and enjoyer Gali Lakshmi Pathi, bounded on the north by No. 391-29 A, east by No. 391-31 B, south by No. 391-5 C, west by No. 391-29 B	0·07
Government, dry, No. 391-31 B, patta and enjoyer Gali Lakshmi Pathi, bounded on the north by No. 391-30 A, east by No. 391-32 B, south by No. 391-5 C, west by No. 391-30 B	0·07
Government, dry, No. 391-32 B, patta and enjoyer Gali Lakshmi Pathi, bounded on the north by No. 391-31 A, east by No. 391-33 B, south by No. 391-5 C, west by No. 391-31 B	0·07
Government, dry, No. 391-33 B, patta and enjoyer Gali Lakshmi Pathi, bounded on the north by No. 391-32 A, east by No. 391-34 B, south by No. 391-5 C, west by No. 391-32 B	0·07
Government, dry, No. 391-34 B, patta and enjoyer Gali Lakshmi Pathi, bounded on the north by No. 391-33 A, east by No. 391-35 B, south by No. 391-5 C, west by No. 391-33 B	0·07
Government, dry, No. 391-35 B, patta and enjoyer Gali Lakshmi Pathi, bounded on the north by No. 391-34 A, east by No. 391-36 B, south by No. 391-5 C, west by No. 391-34 B	0·07
Government, dry, No. 391-36 B, patta and enjoyer Gali Lakshmi Pathi, bounded on the north by No. 391-35 A, east by No. 391-37 B, south by No. 391-5 C, west by No. 391-35 B	0·07
Government, dry, No. 391-37 B, patta and enjoyer Gali Lakshmi Pathi, bounded on the north by No. 391-36 A, east by No. 391-38 B, south by No. 391-5 C, west by No. 391-36 B	0·07
Government, dry, No. 391-38 B, patta and enjoyer Gali Lakshmi Pathi, bounded on the north by No. 391-37 A, east by No. 391-39 B, south by No. 391-5 C, west by No. 391-37 B	0·07
Government, dry, No. 391-39 B, patta and enjoyer Gali Lakshmi Pathi, bounded on the north by No. 391-38 A, east by No. 391-40 B, south by No. 391-5 C, west by No. 391-38 B	0·07
Government, dry, No. 391-40 B, patta and enjoyer Gali Lakshmi Pathi, bounded on the north by No. 391-39 A, east by No. 391-41 B, south by No. 391-5 C, west by No. 391-39 B	0·07
Government, dry, No. 391-41 B, patta and enjoyer Gali Lakshmi Pathi, bounded on the north by No. 391-40 A, east by No. 391-42 B, south by No. 391-5 C, west by No. 391-40 B	0·07
Government, dry, No. 391-42 B, patta and enjoyer Gali Lakshmi Pathi, bounded on the north by No. 391-41 A, east by No. 391-43 B, south by No. 391-5 C, west by No. 391-41 B	0·07
Government, dry, No. 391-43 B, patta and enjoyer Gali Lakshmi Pathi, bounded on the north by No. 391-42 A, east by No. 391-44 B, south by No. 391-5 C, west by No. 391-42 B	0·07
Government, dry, No. 391-44 B, patta and enjoyer Gali Lakshmi Pathi, bounded on the north by No. 391-43 A, east by No. 391-45 B, south by No. 391-5 C, west by No. 391-43 B	0·07
Government, dry, No. 391-45 B, patta and enjoyer Gali Lakshmi Pathi, bounded on the north by No. 391-44 A, east by No. 391-46 B, south by No. 391-5 C, west by No. 391-44 B	0·07
Government, dry, No. 391-46 B, patta and enjoyer Gali Lakshmi Pathi, bounded on the north by No. 391-45 A, east by No. 391-47 B, south by No. 391-5 C, west by No. 391-45 B	0·07
Government, dry, No. 391-47 B, patta and enjoyer Gali Lakshmi Pathi, bounded on the north by No. 391-46 A, east by No. 391-48 B, south by No. 391-5 C, west by No. 391-46 B	0·07
Government, dry, No. 391-48 B, patta and enjoyer Gali Lakshmi Pathi, bounded on the north by No. 391-47 A, east by No. 391-49 B, south by No. 391-5 C, west by No. 391-47 B	0·07
Government, dry, No. 391-49 B, patta and enjoyer Gali Lakshmi Pathi, bounded on the north by No. 391-48 A, east by No. 391-50 B, south by No. 391-5 C, west by No. 391-48 B	0·07
Government, dry, No. 391-50 B, patta and enjoyer Gali Lakshmi Pathi, bounded on the north by No. 391-49 A, east by No. 391-51 B, south by No. 391-5 C, west by No. 391-49 B	0·07
Government, dry, No. 391-51 B, patta and enjoyer Gali Lakshmi Pathi, bounded on the north by No. 391-50 A, east by No. 391-52 B, south by No. 391-5 C, west by No. 391-50 B	0·07
Government, dry, No. 391-52 B, patta and enjoyer Gali Lakshmi Pathi, bounded on the north by No. 391-51 A, east by No. 391-53 B, south by No. 391-5 C, west by No. 391-51 B	0·07
Government, dry, No. 391-53 B, patta and enjoyer Gali Lakshmi Pathi, bounded on the north by No. 391-52 A, east by No. 391-54 B, south by No. 391-5 C, west by No. 391-52 B	0·07
Government, dry, No. 391-54 B, patta and enjoyer Gali Lakshmi Pathi, bounded on the north by No. 391-53 A, east by No. 391-55 B, south by No. 391-5 C, west by No. 391-53 B	0·07
Government, dry, No. 391-55 B, patta and enjoyer Gali Lakshmi Pathi, bounded on the north by No. 391-54 A, east by No. 391-56 B, south by No. 391-5 C, west by No. 391-54 B	0·07
Government, dry, No. 391-56 B, patta and enjoyer Gali Lakshmi Pathi, bounded on the north by No. 391-55 A, east by No. 391-57 B, south by No. 391-5 C, west by No. 391-55 B	0·07
Government, dry, No. 391-57 B, patta and enjoyer Gali Lakshmi Pathi, bounded on the north by No. 391-56 A, east by No. 391-58 B, south by No. 391-5 C, west by No. 391-56 B	0·07
Government, dry, No. 391-58 B, patta and enjoyer Gali Lakshmi Pathi, bounded on the north by No. 391-57 A, east by No. 391-59 B, south by No. 391-5 C, west by No. 391-57 B	0·07
Government, dry, No. 391-59 B, patta and enjoyer Gali Lakshmi Pathi, bounded on the north by No. 391-58 A, east by No. 391-60 B, south by No. 391-5 C, west by No. 391-58 B	0·07
Government, dry, No. 391-60 B, patta and enjoyer Gali Lakshmi Pathi, bounded on the north by No. 391-59 A, east by No. 391-61 B, south by No. 391-5 C, west by No. 391-59 B	0·07
Government, dry, No. 391-61 B, patta and enjoyer Gali Lakshmi Pathi, bounded on the north by No. 391-60 A, east by No. 391-62 B, south by No. 391-5 C, west by No. 391-60 B	0·07
Government, dry, No. 391-62 B, patta and enjoyer Gali Lakshmi Pathi, bounded on the north by No. 391-61 A, east by No. 391-63 B, south by No. 391-5 C, west by No. 391-61 B	0·07
Government, dry, No. 391-63 B, patta and enjoyer Gali Lakshmi Pathi, bounded on the north by No. 391-62 A, east by No. 391-64 B, south by No. 391-5 C, west by No. 391-62 B	0·07
Government, dry, No. 391-64 B, patta and enjoyer Gali Lakshmi Pathi, bounded on the north by No. 391-63 A, east by No. 391-65 B, south by No. 391-5 C, west by No. 391-63 B	0·07
Government, dry, No. 391-65 B, patta and enjoyer Gali Lakshmi Pathi, bounded on the north by No. 391-64 A, east by No. 391-66 B, south by No. 391-5 C, west by No. 391-64 B	0·07
Government, dry, No. 391-66 B, patta and enjoyer Gali Lakshmi Pathi, bounded on the north by No. 391-65 A, east by No. 391-67 B, south by No. 391-5 C, west by No. 391-65 B	0·07
Government, dry, No. 391-67 B, patta and enjoyer Gali Lakshmi Pathi, bounded on the north by No. 391-66 A, east by No. 391-68 B, south by No. 391-5 C, west by No. 391-66 B	0·07
Government, dry, No. 391-68 B, patta and enjoyer Gali Lakshmi Pathi, bounded on the north by No. 391-67 A, east by No. 391-69 B, south by No. 391-5 C, west by No. 391-67 B	0·07
Government, dry, No. 391-69 B, patta and enjoyer Gali Lakshmi Pathi, bounded on the north by No. 391-68 A, east by No. 391-70 B, south by No. 391-5 C, west by No. 391-68 B	0·07
Government, dry, No. 391-70 B, patta and enjoyer Gali Lakshmi Pathi, bounded on the north by No. 391-69 A, east by No. 391-71 B, south by No. 391-5 C, west by No. 391-69 B	0·07
Government, dry, No. 391-71 B, patta and enjoyer Gali Lakshmi Pathi, bounded on the north by No. 391-70 A, east by No. 391-72 B, south by No. 391-5 C, west by No. 391-70 B	0·07
Government, dry, No. 391-72 B, patta and enjoyer Gali Lakshmi Pathi, bounded on the north by No. 391-71 A, east by No. 391-73 B, south by No. 391-5 C, west by No. 391-71 B	0·07
Government, dry, No. 391-73 B, patta and enjoyer Gali Lakshmi Pathi, bounded on the north by No. 391-72 A, east by No. 391-74 B, south by No. 391-5 C, west by No. 391-72 B	0·07
Government, dry, No. 391-74 B, patta and enjoyer Gali Lakshmi Pathi, bounded on the north by No. 391-73 A, east by No. 391-75 B, south by No. 391-5 C, west by No. 391-73 B	0·07
Government, dry, No. 391-75 B, patta and enjoyer Gali Lakshmi Pathi, bounded on the north by No. 391-74 A, east by No. 391-76 B, south by No. 391-5 C, west by No. 391-74 B	0·07
Government, dry, No. 391-76 B, patta and enjoyer Gali Lakshmi Pathi, bounded on the north by No. 391-75 A, east by No. 391-77 B, south by No. 391-5 C, west by No. 391-75 B	0·07
Government, dry, No. 391-77 B, patta and enjoyer Gali Lakshmi Pathi, bounded on the north by No. 391-76 A, east by No. 391-78 B, south by No. 391-5 C, west by No. 391-76 B	0·07
Government, dry, No. 391-78 B, patta and enjoyer Gali Lakshmi Pathi, bounded on the north by No. 391-77 A, east by No. 391-79 B, south by No. 391-5 C, west by No. 391-77 B	0·07
Government, dry, No. 391-79 B, patta and enjoyer Gali Lakshmi Pathi, bounded on the north by No. 391-78 A, east by No. 391-80 B, south by No. 391-5 C, west by No. 391-78 B	0·07
Government, dry, No. 391-80 B, patta and enjoyer Gali Lakshmi Pathi, bounded on the north by No. 391-79 A, east by No. 391-81 B, south by No. 391-5 C, west by No. 391-79 B	0·07
Government, dry, No. 391-81 B, patta and enjoyer Gali Lakshmi Pathi, bounded on the north by No. 391-80 A, east by No. 391-82 B, south by No. 391-5 C, west by No. 391-80 B	0·07
Government, dry, No. 391-82 B, patta and enjoyer Gali Lakshmi Pathi, bounded on the north by No. 391-81 A, east by No. 391-83 B, south by No. 391-5 C, west by No. 391-81 B	0·07
Government, dry, No. 391-83 B, patta and enjoyer Gali Lakshmi Pathi, bounded on the north by No. 391-82 A, east by No. 391-84 B, south by No. 391-5 C, west by No. 391-82 B	0·07
Government, dry, No. 391-84 B, patta and enjoyer Gali Lakshmi Pathi, bounded on the north by No. 391-83 A, east by No. 391-85 B, south by No. 391-5 C, west by No. 391-83 B	0·07
Government, dry, No. 391-85 B, patta and enjoyer Gali Lakshmi Pathi, bounded on the north by No. 391-84 A, east by No. 391-86 B, south by No. 391-5 C, west by No. 391-84 B	0·07
Government, dry, No. 391-86 B, patta and enjoyer Gali Lakshmi Pathi, bounded on the north by No. 391-85 A, east by No. 391-87 B, south by No. 391-5 C, west by No. 391-85 B	0·07
Government, dry, No. 391-87 B, patta and enjoyer Gali Lakshmi Pathi, bounded on the north by No. 391-86 A, east by No. 391-88 B, south by No. 391-5 C, west by No. 391-86 B	0·07
Government, dry, No. 391-88 B, patta and enjoyer Gali Lakshmi Pathi, bounded on the north by No. 391-87 A, east by No. 391-89 B, south by No. 391-5 C, west by No. 391-87 B	0·07
Government, dry, No. 391-89 B, patta and enjoyer Gali Lakshmi Pathi, bounded on the north by No. 391-88 A, east by No. 391-90 B, south by No. 391-5 C, west by No. 391-88 B	0·07
Government, dry, No. 391-90 B, patta and enjoyer Gali Lakshmi Pathi, bounded on the north by No. 391-89 A, east by No. 391-91 B, south by No. 391-5 C, west by No. 391-89 B	0·07
Government, dry, No. 391-91 B, patta and enjoyer Gali Lakshmi Pathi, bounded on the north by No. 391-90 A, east by No. 391-92 B, south by No. 391-5 C, west by No. 391-90 B	0·07
Government, dry, No. 391-92 B, patta and enjoyer Gali Lakshmi Pathi, bounded on the north by No. 391-91 A, east by No. 391-93 B, south by No. 391-5 C, west by No. 391-91 B	0·07
Government, dry, No. 391-93 B, patta and enjoyer Gali Lakshmi Pathi, bounded on the north by No. 391-92 A, east by No. 391-94 B, south by No. 391-5 C, west by No. 391-92 B	0·07
Government, dry, No. 391-94 B, patta and enjoyer Gali Lakshmi Pathi, bounded on the north by No. 391-93 A, east by No. 391-95 B, south by No. 391-5 C, west by No. 391-93 B	0·07
Government, dry, No. 391-95 B, patta and enjoyer Gali Lakshmi Pathi, bounded on the north by No. 391-94 A, east by No. 391-96 B, south by No. 391-5 C, west by No. 391-94 B	0·07
Government, dry, No. 391-96 B, patta and enjoyer Gali Lakshmi Pathi, bounded on the north by No. 391-95 A, east by No. 391-97 B, south by No. 391-5 C, west by No. 391-95 B	0·07
Government, dry, No. 391-97 B, patta and enjoyer Gali Lakshmi Pathi, bounded on the north by No. 391-96 A, east by No. 391-98 B, south by No. 391-5 C, west by No. 391-96 B	0·07
Government, dry, No. 391-98 B, patta and enjoyer Gali Lakshmi Pathi, bounded on the north by No. 391-97 A, east by No. 391-99 B, south by No. 391-5 C, west by No. 391-97 B	0·07
Government, dry, No. 391-99 B, patta and enjoyer Gali Lakshmi Pathi, bounded on the north by No. 391-98 A, east by No. 391-100 B, south by No. 391-5 C, west by No. 391-98 B	0·07
Government, dry, No. 391-100 B, patta and enjoyer Gali Lakshmi Pathi, bounded on the north by No. 391-99 A, east by No. 391-101 B, south by No. 391-5 C, west by No. 391-99 B	0·07
Government, dry, No. 391-101 B, patta and enjoyer Gali Lakshmi Pathi, bounded on the north by No. 391-100 A, east by No. 391-102 B, south by No. 391-5 C, west by No. 391-100 B	0·07
Government, dry, No. 391-102 B, patta and enjoyer Gali Lakshmi Pathi, bounded on the north by No. 391-101 A, east by No. 391-103 B, south by No. 391-5 C, west by No. 391-101 B	0·07
Government, dry, No. 391-103 B, patta and enjoyer Gali Lakshmi Pathi, bounded on the north by No. 391-102 A, east by No. 391-104 B, south by No. 391-5 C, west by No. 391-102 B	0·07
Government, dry, No. 391-104 B, patta and enjoyer Gali Lakshmi Pathi, bounded on the north by No. 391-103 A, east by No. 391-105 B, south by No. 391-5 C, west by No. 391-103 B	0·07
Government, dry, No. 391-105 B, patta and enjoyer Gali Lakshmi Pathi, bounded on the north by No. 391-104 A, east by No. 391-106 B, south by No. 391-5 C, west by No. 391-104 B	0·07
Government, dry, No. 391-106 B, patta and enjoyer Gali Lakshmi Pathi, bounded on the north by No. 391-105 A, east by No. 391-107 B, south by No. 391-5 C, west by No. 391-105 B	0·07
Government, dry, No. 391-107 B, patta and enjoyer Gali Lakshmi Pathi, bounded on the north by No. 391-106 A, east by No. 391-108 B, south by No. 391-5 C, west by No. 391-106 B	0·07
Government, dry, No. 391-108 B, patta and enjoyer Gali Lakshmi Pathi, bounded on the north by No. 391-107 A, east by No. 391-109 B, south by No. 391-5 C, west by No. 391-107 B	0·07
Government, dry, No. 391-109 B, patta and enjoyer Gali Lakshmi Pathi, bounded on the north by No. 391-108 A, east by No. 391-110 B, south by No. 391-5 C, west by No. 391-108 B	0·07
Government, dry, No. 391-110 B, patta and enjoyer Gali Lakshmi Pathi, bounded on the north by No. 391-109 A, east by No. 391-111 B, south by No. 391-5 C, west by No. 391-109 B	0·07
Government, dry, No. 391-111 B, patta and enjoyer Gali Lakshmi Pathi, bounded on the north by No. 391-110 A, east by No. 391-112 B, south by No. 391-5 C, west by No. 391-110 B	0·07
Government, dry, No. 391-112 B, patta and enjoyer Gali Lakshmi Pathi, bounded on the north by No. 391-111 A, east by No. 391-113 B, south by No. 391-5 C, west by No. 391-111 B	0·07
Government, dry, No. 391-113 B, patta and enjoyer Gali Lakshmi Pathi, bounded on the north by No. 391-112 A, east by No. 391-114 B, south by No. 391-5 C, west by No. 391-112 B	0·07
Government, dry, No. 391-114 B, patta and enjoyer Gali Lakshmi Pathi, bounded on the north by No. 391-113 A, east by No. 391-115 B, south by No. 391-5 C, west by No. 391-113 B	0·07
Government, dry, No. 391-115 B, patta and enjoyer Gali Lakshmi Pathi, bounded on the north by No. 391-114 A, east by No. 391-116 B, south by No. 391-5 C, west by No. 391-114 B	0·07
Government, dry, No. 391-116 B, patta and enjoyer Gali Lakshmi Pathi, bounded on the north by No. 391-115 A, east by No. 391-117 B, south by No. 391-5 C, west by No. 391-115 B	0·07
Government, dry, No. 391-117 B, patta and enjoyer Gali Lakshmi Pathi, bounded on the north by No. 391-116 A, east by No. 391-118 B, south by No. 391-5 C, west by No. 391-116 B	0·07
Government, dry, No. 391-118 B, patta and enjoyer Gali Lakshmi Pathi, bounded on the north by No. 391-117 A, east by No. 391-119 B, south by No. 391-5 C, west by No. 391-117 B	0·07
Government, dry, No. 391-119 B, patta and enjoyer Gali Lakshmi Pathi, bounded on the north by No. 391-118 A, east by No. 391-120 B, south by No. 391-5 C, west by No. 391-118 B	0·07
Government, dry, No. 391-120 B, patta and enjoyer Gali Lakshmi Pathi, bounded on the north by No. 391-119 A, east by No. 391-121 B, south by No. 391-5 C, west by No. 391-119 B	0·07
Government, dry, No. 391-121 B, patta and enjoyer Gali Lakshmi Pathi, bounded on the north by No. 391-120 A, east by No. 391-122 B, south by No. 391-5 C, west by No. 391-120 B	0·07
Government, dry, No. 391-122 B, patta and enjoyer Gali Lakshmi Pathi, bounded on the north by No. 391-121 A, east by No. 391-123 B, south by No. 391-5 C, west by No. 391-121 B	0·07
Government, dry, No. 391-123 B, patta and enjoyer Gali Lakshmi Pathi, bounded on the north by No. 391-122 A, east by No. 391-124 B, south by No. 391-5 C, west by No. 391-122 B	0·07
Government, dry, No. 391-124 B, patta and enjoyer Gali Lakshmi Pathi, bounded on the north by No. 391-123 A, east by No. 391-125 B, south by No. 391-5 C, west by No. 391-123 B	0·07
Government, dry, No. 391-125 B, patta and enjoyer Gali Lakshmi Pathi, bounded on the north by No. 391-124 A, east by No. 391-126 B, south by No. 391-5 C, west by No. 391-124 B	0·07
Government, dry, No. 391-126 B, patta and enjoyer Gali Lakshmi Pathi, bounded on the north by No. 391-125 A, east by No. 391-127 B, south by No. 391-5 C, west by No. 391-125 B	0·07
Government, dry, No. 391-127 B, patta and enjoyer Gali Lakshmi Pathi, bounded on the north by No. 391-126 A, east by No. 391-128 B, south by No. 391-5 C, west by No. 391-126 B	0·07
Government, dry, No. 391-128 B, patta and enjoyer Gali Lakshmi Pathi, bounded on the north by No. 391-127 A, east by No. 391-129 B, south by No. 391-5 C, west by No. 391-127 B	0·07
Government, dry, No. 391-129 B, patta and enjoyer Gali Lakshmi Pathi, bounded on the north by No. 391-128 A, east by No. 391-130 B, south by No. 391-5 C, west by No. 391-128 B	0·07
Government, dry, No. 391-130 B, patta and enjoyer Gali Lakshmi Pathi, bounded on the north by No. 391-129 A, east by No. 391-131 B, south by No. 391-5 C, west by No. 391-129 B	0·07
Government, dry, No. 391-131 B, patta and enjoyer Gali Lakshmi Pathi, bounded on the north by No. 391-130 A, east by No. 391-132 B, south by No. 391-5 C, west by No. 391-130 B	0·07
Government, dry, No. 391-132 B, patta and enjoyer Gali Lakshmi Pathi, bounded on the north by No. 391-131 A, east by No. 391-133 B, south by No. 391-5 C, west by No. 391-131 B	0·07
Government, dry, No. 391-133 B, patta and enjoyer Gali Lakshmi Pathi, bounded on the north by No. 391-132 A, east by No. 391-134 B, south by No. 391-5 C, west by No. 391-132 B	0·07
Government, dry, No. 391-134 B, patta and enjoyer Gali Lakshmi Pathi, bounded on the north by No. 391-133 A, east by No. 391-135 B, south by No. 391-5 C, west by No. 391-133 B	0·07
Government, dry, No. 391-135 B, patta and enjoyer Gali Lakshmi Pathi, bounded on the north by No. 391-134 A, east by No. 391-136 B, south by No. 391-5 C, west by No. 391-134 B	0·07
Government, dry, No. 391-136 B, patta and enjoyer Gali Lakshmi Pathi, bounded on the north by No. 391-135 A, east by No. 391-137 B, south by No. 391-5 C, west by No. 391-135 B	0·07
Government, dry, No. 391-137 B, patta and enjoyer Gali Lakshmi Pathi, bounded on the north by No. 391-136 A, east by No. 391-138 B, south by No. 391-5 C, west by No. 391-136 B	0·07
Government, dry, No. 391-138 B, patta and enjoyer Gali Lakshmi Pathi, bounded on the north by No. 391-137 A, east by No. 391-139 B, south by No. 391-5 C, west by No. 391-137 B	0·07
Government, dry, No. 391-139 B, patta and enjoyer Gali Lakshmi Pathi, bounded on the north by No. 391-138 A, east by No. 391-140 B, south by No. 391-5 C, west by No. 391-138 B	0·07
Government, dry, No. 391-140 B, patta and enjoyer Gali Lakshmi Pathi, bounded on the north by No. 391-139 A, east by No. 391-141 B, south by No. 391-5 C, west by No. 391-139 B	0·07
Government, dry, No. 391-141 B, patta and enjoyer Gali Lakshmi Pathi, bounded on the north by No. 391-140 A, east by No. 391-142 B, south by No. 391-5 C, west by No. 391-140 B	0·07
Government, dry, No. 391-142 B, patta and enjoyer Gali Lakshmi Pathi, bounded on the north by No. 391-141 A, east by No. 391-143 B, south by No. 391-5 C, west by No. 391-141 B	0·07
Government, dry, No. 391-143 B, patta and enjoyer Gali Lakshmi Pathi, bounded on the north by No. 391-142 A, east by No. 391-144 B, south by No. 391-5 C, west by No. 391-142 B	0·07
Government, dry, No. 391-144 B, patta and enjoyer Gali Lakshmi Pathi, bounded on the north by No. 391-143 A, east by No. 391-145 B, south by No. 391-5 C, west by No. 391-143 B	0·07
Government, dry, No. 391-145 B, patta and enjoyer Gali Lakshmi Pathi, bounded on the north by No. 391-144 A, east by No. 391-146 B, south by No. 391-5 C, west by No. 391-144 B	0·07
Government, dry, No. 391-146 B, patta and enjoyer Gali Lakshmi Pathi, bounded on the north by No. 391-145 A, east by No. 391-147 B, south by No. 391-5 C, west by No. 391-145 B	0·07
Government, dry, No. 391-147 B, patta and enjoyer Gali Lakshmi Pathi, bounded on the north by No. 391-146 A, east by No. 391-148 B, south by No. 391-5 C, west by No. 391-146 B	0·07
Government, dry, No. 391-148 B, patta and enjoyer Gali Lakshmi Pathi, bounded on the north by No. 391-147 A, east by No. 391-149 B, south by No. 391-5 C, west by No. 391-147 B	0·07
Government, dry, No. 391-149 B, patta and enjoyer Gali Lakshmi Pathi, bounded on the north by No. 391-148 A, east by No. 391-150 B, south by No. 391-5 C, west by No. 391-148 B	0·07
Government, dry, No. 391-150 B, patta and enjoyer Gali Lakshmi Pathi, bounded on the north by No. 391-149 A, east by No. 391-151 B, south by No. 391-5 C, west by No. 391-149 B	0·07
Government, dry, No. 391-151 B, patta and enjoyer Gali Lakshmi Pathi, bounded on the north by No. 391-150 A, east by No. 391-152 B, south by No. 391-5 C, west by No. 391-150 B	0·07
Government, dry, No. 391-152 B, patta and enjoyer Gali Lakshmi Pathi, bounded on the north by No. 391-151 A, east by No. 391-153 B, south by No. 391-5 C, west by No. 391-151 B	0·07
Government, dry, No. 391-153 B, patta and enjoyer Gali Lakshmi Pathi, bounded on the north by No. 391-152 A, east by No. 391-154 B, south by No. 391-5 C, west by No. 391-152 B	0·07
Government, dry, No. 391-154 B, patta and enjoyer Gali Lakshmi Pathi, bounded on the north by No. 391-153 A, east by No. 391-155 B, south by No. 391-5 C, west by No. 391-153 B	0·07
Government

	ACS.
Government, dry, No. 16-1 B, patadar and enjoyer Mangala Pothana, bounded on the north by No. 15-1 A 1 east by No. 15-3 B; south by No. 15-1 C; west by No. 15-2	0·02
Government, dry, No. 15-2 B, patadar and enjoyer Mangala Jana, bounded on the north by No. 15-2 A; east by No. 15-3 B; south by No. 15-1 C; west by No. 15-1 B	0·11
Government, dry, No. 16-3 B, patadars Bhoruka Mahtu and Jagannatha Sahu, enjoyer Jagannatha Sahu, bounded on the north by No. 15-3 A; east by No. 15-4 B; south by No. 15-3 C; west by No. 15-2 B	0·08
Government, dry, No. 15-4 A 1, patadars Ogadina Padhano Sekru Jarika, Krishna Jena, Bhagia Mudali, Kanga Baba, Dabila Padhano and Pana Padhano, enjoyers Dabila Padhano and Pana Padhano, bounded on the north by No. 15-4 A 2; east by No. 15-4 B; south by No. 15-3 B and 15-3 C; west by No. 15-3 A	0·01
Government, dry, No. 15-5 B, patadars Dasara Padhano, Sambari Padhano, Kuliaba Padhano and Lalu nee Harida, enjoyer Sambari Padhano, bounded on the north by No. 15-5 A, east by No. 15-6 B, south by No. 15-5 C; west by No. 15-4 B	0·15
Government, dry, No. 15-4 B, patadars Yerukula Jojiba Subbaiah, Kuchala and Dalu Subbaiah, enjoyers Yerukula Bhagi and Polla and Yerukula Dasarnaidi Pakru, bounded on the north by No. 15-4 A; east by No. 15-5 A 2; south by No. 15-5 C, west by No. 15-4 B	0·21
Government, dry, No. 15-1 A 2, patadars Ogadina Padhano, Sakru Jarika, Krishna Jena, Bhagia Sanadi, Kanga Baba, Dabila Padhano and Pana Padhano, enjoyers Pana Padhano and Dabila Padhano, bounded on the north by No. 15-1 A 1; east by No. 15-2 B; south by No. 15-1 A 3; west by No. 15-1 B	0·17
Government, dry, No. 15-1 B 2, patadar and enjoyer Bhagia Jena, bounded on the north by No. 15-1 B 1, east by No. 15-2 B; south by No. 15-1 B 3; west by No. 15-1 A 2	0·13
Government, dry, No. 15-2 B, patadar and enjoyer Kruna Sahu, bounded on the north by No. 15-2 A, east by No. 15-3 B, south by No. 15-2 C; west by No. 15-1 B 2	0·16
Inam, dry, No. 114 B, patadars Mulcea Naiky, Biju Naiku and Kruna Naiku, enjoyer second Patadar, bounded on the north by No. 113-1 A, east by No. 111-2 C; south by No. 115-1 C; west by No. 116-2	0·14
Inam, somvari, No. 114-3 B, patadars Mulcea Naiku, Biju Naiku and Kruna Naiku enjoyer Somvari Pandaiku, bounded on the north by No. 111-1 A, east by No. 115-2; south by No. 114-3 C, west by No. 114-3 A	0·06
Government, dry No. 115-, patadar Jagannatha Sahu and Pana Padhano, enjoyer Jagannatha Sahu, bounded on the north by No. 115-1, east by No. 115-3, south by No. 115-2 west by No. 114-3 A	0·24
Government, dry, No. 115-4, patadars Jagannatha Sahu and Pana Padhano, enjoyer Jagannatha Sahu, bounded on the north by No. 115-3, east by No. 116-1, south by No. 115-5 west by No. 115-4 A	0·21
Government, wet, No. 134-2 B patadars Ogadina Padhano, Sakru Jarika, Krishna Jena, Bhagia Mudali, Kanga Baba Dabila Padhano and Pana Padhano, enjoyer Ogadina Padhano, bounded on the north by No. 134-2 A, east by No. 134-3 south by No. 134-2 C, west by No. 134-2	0·14
Government, dry, No. 133-2, patadar and enjoyer Mitta Naiku, bounded on the north by No. 133-1, east by No. 133-3, south by No. 133-3, west by No. 133-1	0·13
Government, manavari, No. 133-3, patadars Jagannatha Sahu and Mirasi Mudali, enjoyer Jagannatha Sahu, bounded on the north by No. 133-1, east by No. 134-1, south by No. 133-4, west by No. 133-2	0·23
Government, wet, No. 134-1 B patadars and enjoyer Mudali Ramana, bounded on the north by No. 134-1 A; east by No. 134-2 C, south by No. 134-2; west by No. 134-2 A	0·05
Government, wet, No. 136-3 A, patadars Yerukula Jojiba Subbaiah and Yerukula Dalu Subbaiah, enjoyers Yerukula Jogabanna Pakru and Yerukula Dasarnaidi Pakru, bounded on the north by No. 134-7 B; east by No. 136-3 B, south by No. 136-3 B; west by No. 137-1	0·09
Government, manavari, No. 140-7 B patadars and enjoyers Rajamanya Tripathi and Ogadina Tripathi, bounded on the north by No. 140-7 A; east by No. 143-, south by Nos. 140-7 C and 139-3 A; west by Nos. 134-8 and 139-3 A	0·03
Total ..	2·93

Fort St. George, January 29, 1934

Under section 6 of the Land Acquisition Act, I of 1894, as amended by Act XXXVIII of 1923, the Governor in Council hereby declares that the land specified below and measuring 0·04 of an acre, be the same a little more or less, is needed for a public purpose, to wit, for the construction of a forest road from Tarumangi to Gayagunnai; and under sections 3 and 7 of the same Act, the Revenue Divisional Officer, Chumavr, is appointed to perform the functions of a Collector under the Act and directed to take order for the acquisition of the said land. A plan of the land is kept in the office of the Revenue Divisional Officer, Chumavr, and may be inspected at any time during office hours.

Ganjam district, Ghumsur taluk,
Kukudaba village

	ACRE.
Government, dry, No. 132-1 patadar and enjoyer, Kolloh Mali, son of Mangala Mali, bounded on the north by No. 132-2, east by No. 130-3, south by No. 130-1, west by No. 132-1	0·04

Fort St. George, February 5, 1934.

Whereas it appears to the Government that the land specified below is needed for a public purpose, to wit, for providing a well for the District Forest Officer's bungalow at Chavakkot, notice to that effect is hereby given to all whom it may concern in accordance with the provisions of section 4 (1) of the Land Acquisition Act, I of 1894, as amended by the Land Acquisition Amendment Act, XXXVIII of 1923; and the Governor in Council authorises the Revenue Divisional Officer, Palghat, his staff and workmen to exercise the powers conferred by section 4 (2) of the Act. Under section 3 (c) of the same Act the Governor in Council appoints the Revenue Divisional Officer, Palghat, to perform the functions of a Collector under section 5 A of the Act.

Malabar district, Palghat taluk,
Akattetara village.

	Approximate extent. OCRS
Old holding, occupied dry, old S. No. 182-2 C1 D part, patadar Ennai Kunjunthi Devanthan Illath kottur Varma Valiya Raja of Palghat, present Uttara Tirukka Melsadar Rt. Hon'ble Adam Alexander Oumiss, Palghat taluk, and mamul on purchase and Mamulkar Tekkat Ayyikutti Mohd Kadir Kavalkar son of Kotteduyil Sheik Devutha, Kumaralu assami Palghat taluk, dated the 23rd October Mamulkuttil alias Ibrid Mahmud Kavalkar, son of Kotteduyil Sheikh Kavalkar, Kumaran assami, Palghat taluk, bounded on the north, east, south and west by O S No. 181-2 C 1 A part	5 and 100 sq. links.

Fort St. George, February 7, 1934.

Under section 3 of the Land Acquisition Act, I of 1894, as amended by Act XXXVIII of 1923, the Governor in Council hereby declares that the land specified below and measuring 1·74 acres, be the same a little more or less, is needed for a public purpose, to wit, for the forest bungalow, and, under sections 3 and 7 of the same Act, the Sub-Collector, Pollachi, is appointed to perform the functions of a Collector under the Act and directed to take order for the acquisition of the said land. A plan of the land is kept in the office of the Sub-Collector, Pollachi, and may be inspected at any time during office hours.

Coimbatore district, Pollachi taluk.
Kottur village.

	ACS.
Hyotwari, dry S. No. 2 A 3 B Cheddi, belonging to the Wakf-mall Ayyanadu Ist Estate, limited, bounded on the north, east, south and west by No. 2 A 3 A	1·74

C. A. HENDERSON,
Secretary to Government.

PUBLIC WORKS AND LABOUR DEPARTMENT.

LEAVE.

Fort St. George, *February* 6, 1934.

No. 92.—M R Ry C. R. Sarma Rao, Officiating Assistant Engineer, leave on average pay without medical certificate for the 1st and 2nd October 1933 and leave on average pay on medical certificate for four months in continuation.

ERRATA.

Fort St. George, *February* 3, 1934.

In the notification under section 4 (1) of the Land Acquisition Act I of 1894, published at pages 1895 and 1896 of Part I of the *Fort St. George Gazette*, dated 3rd October 1933, in respect of lands required for excavating No. VII Nedukudiru planned in Nedukudiru, Purnigadda, Pagolu and Kolikunjuddi villages of Divi taluk, Kistna district—

Nedukudiru village.

In the northern and eastern boundary of S.S. No. 76-2 part, for "S.S. No. 7-1 part," read "S.S. No. 69-1 part."

In the eastern boundary of S.S. No. 69-1 part, add "S.S. No. 76-2 part."

Purnigadda village.

Item No. 16.—In the eastern boundary of S.S No. 122-2 part, for "S.S. No. 121 part," read "S.S No. 122-1 & -2 part."

Item No. 17.—In the names of owners of S.S. No. 123 part, read "Patadar Pellari Venkanna."

In the names of owners of S.S. No. 124 part of Purnigadda village, for "Lakkamadu," read "Lakshmamma."

Pagolu village.

In the names of owners of S.S. Nos. 44-1 and 44-2 part, for "Nagayya," read "Vithi Nagayya."

In the eastern boundary of S.S. No. 67 part, for "S.S. No. 66 part," read "S.S No. 65-3 part."

In the southern boundary of S.S. No. 65-3 part, for "S.S. No. 67-4 part," read "S.S. No. 66-4 part."

In the eastern boundary of S.S. No. 87 part, belonging to Kelpa Ramaiyangaram *for* 'S.S. No. 87 part' read 'S.S. No. 86-4 part.'

In the eastern boundary of S.S. No. 87 part, belonging to Mela Gopayya *for* 'S.S. No. 87 part' read 'S.S. No. 86-4 part.'

In the surname of S.S. No. 1265 part, Item No. 24 of Pagalu village *for* 'Kam ammeru' read 'Kamedi.'

Item No. 36—In the names of owners of S.S. No. 8-1 part of Pagalu village *for* 'Venkatappayya' read 'Narasimmudu.'

Item No. 48—In the name of owners of S.S. No. 122-3 part, read 'Chennamallika Venkata Krishna Reddi.'

Kukkilgudde village.

Item No. 1—In the eastern boundary of S.S. No. 2 part, *for* 'Pagal village' read 'S.S. No. 2 part.'

Item No. 2—*For* 'Zamindari, Dry, S.S. No. 9 part, etc.,' read the following twelve items :—

'(a) Zamindari dry S.S. No. 9 part belonging to Kesavapati Venkatappayya bounded on the north by S.S. Nos. 1 and 9 part; east by S.S. No. 1 part, south by S.S. No. 9 part, west by S.S. No. 1 part.

(b) Zamindari, dry, abandoned village-site, S.S. No. 1 part, belonging to Kesavapati Venkatarayudu, bounded on the north, east and south by S.S. No. 1 part; west by S.S. No. 9 part.'

In the notification under section 6 (1) of the Land Acquisition Act I of 1894, published at page 1034 of Part I of the *Fort St. George Gazette*, dated 10th October 1933, in respect of lands required for Kalahasti and Amaravathi villages, Kalakatur taluk, Nellore district, for constructing Kendangi lock and quarters for lock establishment—

Item 1—*For* 'Ryotwari, wet, S. No. 1259-2 part, etc.,' read the following nine items :—

'(a) Ryotwari wet, S. No. 1259-2 part, belonging to Poolam Peddiah, bounded on the north, east and west by S. No. 1259-2 part, south by S. No. 1260. Nine acres.

(b) Ryotwari, wet, S. No. 1259-2 part, belonging to Gudapalli Venkatarayudu, bounded on the north, east and west by S. No. 1259-2 part, south by S. No. 1260. Nine acres.

(c) Ryotwari, wet, S. No. 1259-2 part, belonging to Poolam Subbaiya and Somayya, bounded on the north, east and west by S. No. 1259-2 part, south by S. No. 1260. Nine acres.

(d) Ryotwari, wet, S. No. 1259-2 part belonging to Poolam Venkatarayudu, bounded on the north, east and west by S. No. 1259-2 part, south by S. No. 1260. Nine acres.

(e) Ryotwari wet, S. No. 1259-2 part, belonging to Poolam Venkatarayudu, bounded on the north, east and west by S. No. 1259-2 part, south by S. No. 1260. Nine acres.

(f) Ryotwari, wet, S. No. 1259-2 part, belonging to Poolam Lakshmanadu, bounded on the north, east and west by S. No. 1259-2 part, south by S. No. 1260. Nine acres.

(g) Ryotwari, wet, S. No. 1259-2 part, belonging to Poolam Pedayya, bounded on the north and west by S. No. 1259-2 part, east by S. No. 1258 south by S. No. 1257. Nine acres.'

Item 2—*For* 'Ryotwari, wet, S. No. 1216-1 part, etc.,' read the following three items :—

'(a) Ryotwari, wet, S. No. 1216-1 part, belonging to Sudakatlapalli Rayappa, bounded on the north, east and west by S. No. 1216-1 part, south by S. No. 1217 and 1218. Nine acres.

(b) Ryotwari, wet, S. No. 1216-1 part, belonging to Kolnati Chinna Venkatasamudu, sathiyavu Gurrala Venkayya, bounded on the north, east, south and west by S. No. 1216-1 part. Nine acres.

(c) Ryotwari wet S. No. 1216-1 part belonging to Sudakatlapalli Rayappa, bounded on the north, east and west by S. No. 1216-1 part, south by S. No. 1218. Nine acres.'

Item 3—In the names of owners of S.S. No. 1216-2 part, read 'Gudipalli Venkatappayya.'

In the eastern boundary *for* 'S. No. 1216-1,' read 'S. No. 1216-1 part.'

Item 5—In the names of owners of S. No. 1214-2 part, *for* 'Mallikarjuna' read 'Kesavulu.'

Item 7—In the northern boundary of S. No. 1220-1 part,' *for* 'S No. 1221-2 part,' read 'S. No. 1221-1.'

Item 8—*For* 'Ryotwari, wet, S. No. 1221-1, etc.,' read the following :—

'Ryotwari dry S. No. 1221-1 belonging to Koka Venkayya, bounded on the north by S. No. 1216, east and south by S. No. 1221-1, west by S. No. 1218. Five acres.

Item 9—In the 1st word in line 4 of S. No. 1221-3, add 'merapoor Kanagatla Rayanna.' in the western boundary, read 'S. No. 1221 1.'

Item 12—*For* 'Ryotwari, wet, S. No. 1222 part, belonging to Bolla Venkatasawmi, etc., read the following six items :—

'(a) Ryotwari, wet, S. No. 1222 part, belonging to Rajani Sitha Ramayya, bounded on the north by S. No. 1119, east by Amaravathi village, south by S. No. 12.3 part, west by S. No. 1221-3, 0·00 acre.

(b) Ryotwari, wet, S. No. 1222 part, belonging to Pulli Venkatasamudu, bounded on the north by S. No. 1222 part; east by Amaravathi village, south by S. No. 121, part, west by S. No. 1221-3, 0·10 acre.

(c) Ryotwari, wet, S. No. 1222 part belonging to Pulli Ramayya Lon died on the north by S. No. 1122 part, east by Amaravathi village, south by S. No. 1221 part; west by S. No. 1221-3, 0·10 acre.

(d) Ryotwari, wet, S. No. 1222 part, belonging to Bolla Venkatasawmi, bounded on the north by S. No. 12 2 part, east by Amaravathi village, south S. No. 1221 part; west by S. No. 1221-3, 0·20 acre.

(e) Ryotwari, wet, S. No. 1222 part, belonging to Rajani Sitharamayya, bounded on the north by S. No. 12.3 part, east by Amaravathi village, south by S. No. 1221 part; west by S. No. 1221-3, 0·10 acre.

(f) Ryotwari, wet, S. No. 1222 part, belonging to Kalla Mangamma and Basamma, bounded on the north and south by S. No. 1221 part, east by Amaravathi village, west by S. No. 1221-3, 1·10 acres.'

Item 13—(Amaravathi village)—

In the northern and eastern boundary of S. No. 3-1 part, *for* 'S. No. 1 part,' read 'S. No. 1.'

Fort St. George, February 6, 1934.

In the draft declaration under section 6 of the Land Acquisition Act, in respect of acquisition of lands for the execution of a drain in rear of under-tunnel at 10—5—500 of Gurnala channel in No. 85, Ramagodu village, Chemmun taluk, published at page 134 of Part I of the *Fort St. George Gazette*, dated 11th January 1934—

In item 1 and 10 of the schedule, against S. No. 173-10 B, *for* 'pattadar Narasimha Chetty,' read 'Subbanna Chetty.'

In item 11 of the schedule, *for* 'Narasimha Chetty,' read 'Narasinga Chetty.'

In the declaration under section 6 of the Land Acquisition Act I of 1894 as amended by the Land Acquisition Amendment Act XXXVIII of 1923, in respect of the lands to be required for the field channels of the Canal System of the Cauvery-Mettur Project in Zamin Tekkur village, Pattukkottai taluk, Tanjore district, published at pages 91 to 95 of Part I of the *Fort St. George Gazette*, dated 9th January 1934—

Field bothi Nos. 4, 5-A & 5-B.

Page 92—

In the entry relating to manja, dry, T.S. No. 86-4 B—

For 'east by T.S. No. 86-2, 6, 5 A & 5 B,' read 'east by S. No. 87.'

For 'south by S. No. 87,' read 'south by T.S. No. 86-7, 4, 5 A & 5 B.'

Field bothi No. 9.

Against the entry relating to manja, dry, T.S. No. 113-1 A' add '0·05 acre.'

Field bothi Nos. 6, 9-A & 9-B.

Page 94—

For 'manja, dry, patna kollai,' read 'manja, dry, pattai kollai.'

Field bothi No. 12.

Page 95—

For 'manja, dry, thaladi punjai, T.S. No. 150-3 A,' read 'manja, dry, thaladi punjai, T.S. No. 113-4 A.'

In the notification under section 4 (1) of the Land Acquisition Act I of 1894, as amended by the Land Acquisition Amendment Act XXXVIII of 1923, in respect of the lands to be acquired for the field channels of the Canal System of the Cauvery-Mettur Project in Zamin Tekkur village, Pattukkottai taluk, published at pages 95 to 99 of Part I of the *Fort St. George Gazette*, dated 2nd January 1934—

Field bothi No. 7.

Page 96—

In the entry relating to manja, dry, T.S. No. 106-2 B—

For 'east by T.S. No. 105-4 & 5 B,' read 'east by T.S. No. 105-4 A & 5 B.'

For 'manja, dry, manyanjal,' read 'manja, dry, mun punjai.'

Field bothi Nos. 2, 5-A & 5-B.

Page 98—

In the entry relating to manja, dry, T.S No. 86-4 B—

For 'east by T.S. No. 86-2, 6, 5 A & 5 B,' read 'east by S. No. 87.'

For 'south by T.S. No. 87,' read 'south by T.S. No 86-7, 4, 5 A & 5 B.'

In the entry relating to manja dry, T.S. No. 84-1 A, *for* 'north by T.S No. 84-3 A,' read 'north by T.S. No. 84-3 A.'

Field bothi Nos. 7, 9-A & 9-B.

Page 97—

In the entry relating to manja, dry, T.S. No. 218-3 B, *for* 'west by T.S No. 218-5,' read 'West by T.S. No. 218-5.'

Page 98—

For 'manja, dry, pottai kollai,' read 'manja, dry, pottai kollai.'

Field bothi No. 10

In the entry relating to manja, dry, T.S. No. 436-2 B, *for* 'east by T.S. No. 434-2 A,' read 'west by T.S. No. 435-2 A.'

Field bothi No. 13.

For 'manja, dry, marra punjai, T.S. No. 433-1 B,' read 'manja, dry, marra punjai, T.S. No. 4 and 434 B.'

For 'manja dry, marra punjai, T.S. No. 436-2 B' read 'manja, dry marra punjai, T.S No. 436-. B.'

Page 99—

In the entry relating to manja, dry, T.S No. 431-3 B—

For 'south by T.S. No. 431-4 B 1,' read 'south by T.S. No. 432-4 B-1.'

For 'manja, dry, thaladi punjai, T.S No. 433-3 A,' read 'manja, dry, thaladi punjai, T.S. No. 43. A.'

For 'manja dry, pathadi punjai, T.S. No. 441-2 B,' read 'manja, dry, pathadi punjai, T.S. No. 441 3 B.'

In the entry relating to manja, dry, T.S. No. 204-7 B, *for* 'north by T.S No. 206-2 B,' read 'north by T.S. No. 2-6-3 B.'

In the notification under section 6 (1) of the Land Acquisition Act I of 1894, as amended by the Land Acquisition Amendment Act XXXVIII of 1923, published at page 2022 of Part I of the *Fort St. George Gazette*, dated 12th December 1933, in respect of the acquisition of lands in Puttur and Vaushtapuram villages, Vellikshalam taluk, South Arcot district, for consolidating of stones and redistributing the aymam—

Vaushtapuram village.

Against S.S. No. 734-3 part cumam, read 'Akkilli Ammal, wife of Kuttayan Pillai of Kollur,' and add 'Ambalavanam Pillai, son of Kandasami Pillai of Kollur.'

In the notification under section 4 (1) of the Land Acquisition Act I of 1894 published at pages 1777 and 1778 of Part I of the *Fort St. George Gazette*, dated 7th November 1933, in respect of lands required for diversion of the flood bank in Mopidevi village, Divi taluk, Kistna district—

Item No. 1—Zamindari, dry, S.S. No. 334-3 part, *omit* the words 'pattadar Anjani Subbayya and Shaikmadar.'

For 'S.S. No. 336 in the western boundary,' *read* 'S.S. No. 334-3 part.'

Item No. 2—Zamindari, dry, S.S. No. 334-4 part, *omit* 'pattadars Sridevi Lakshmayya and Rosayya' and *add* 'Mudasi Kotayya to Shaikmadars.'

For 'S.S. No. 340 in the western boundary,' read 'S.S. No. 354-4 pt.'

For 'Item No. 4, zamindari, dry, S.S. No. 356 part 4th,' read the following nine items—

'(1) Zamindari, dry, S.S. No. 356 part, belonging to Sarapanni Ramanayya bounded on the north and east by S.S. No. 356 part, south by S.S. No. 354-4 & 5 parts, west by S.S. No. 355 part, 0·75 acre.

(2) Zamindari, dry S.S. No. 356 part, belonging to Sarapanni Narayya, bounded on the north, east, south and west by S.S. No. 356 parts 0·05 acre.

(3) Zamindari, dry, S.S. No. 356 part, belonging to Sarapanni Punnayya bounded on the north by S.S. Nos. 353 part and 354-4 part; east, south and west by S.S. No. 356 parts, 0·15 acre.

(4) Zamindari, dry, S.S. No. 356 part, belonging to Sarapanni Rosayya bounded on the north, east and south by S.S. No. 356 parts; west by S.S. No. 354-4 and 356 parts, 0·45 acre.

(5) Zamindari, dry, S.S. No. 356 part, belonging to Sarapanni Kuppala Rao bounded on the north, east and west by S.S. No. 356 part; south by S.S. No. 354-4 & 5 parts, 0·50 acre.

(6) Zamindari dry, S.S. No. 356 part, belonging to Sarapanni Ramanayya, bounded on the north by S.S. No. 356 part, east by S.S. No. 354-4 part, south by S.S. No. 356 part, west by S.S. No. 354-4 part, 0·05 acre.

(7) Zamindari dry, S.S. No. 356 part, belonging to Sarapanni Kuppala Rao, bounded on the north, east, south and west by S.S. No. 356 part, 0·07 acre.

(8) Zamindari dry S.S. No. 356 part, belonging to Sarapanni Ramayya, bounded on the north, east, south and west by S.S. No. 356 part, 0·10 acre.

(9) Zamindari, dry, S.S. No. 356 part, belonging to Sarapanni Ramanayya, bounded on the north by S.S. Nos. 356 part and 354-3 part; east by S.S. No. 357-1 part and 354-1 part; south and west by S.S. No. 356 part, 1·37 acre.'

Item No. 7—*For* 'zamindari, dry, S.S. No. 357-1 part,' read the following—

'(1) Zamindari dry, S.S. No. 357-1 part, belonging to Kanthammal Krishnayya, bounded on the north, east and west by S.S. No. 357-1 part, south by S.S. No. 359-1 part, 0·69 acre.

(2) Zamindari, dry S.S. No. 357-1 part, belonging to Kanthammal Krishnayya, bounded on the north, south and west by S.S. No. 357-1 part; east by S.S. No. 357-1 part, 0·23 acre.'

Item No. 8—Zamindari, dry, S.S. No. 358-1 part, omit the words 'pattadars Kanthammal Venkataramayya and Subbayya, Bhukthadar' *for* S.S. No. 354-2 part in the southern boundary,' read 'S.S. No. 358-1 part.'

Item No. 9—Zamindari, dry, S.S. No. 358-2 part, *omit* the names of the pattadars and the word 'Bhukthadar' *for* 'the existing S.S. No. in the eastern boundary,' read 'S.S. Nos. 358-2 part and 358-3 part.'

Item No. 10—S.S. No. 358-4 part, read the following two items—

'(1) Zamindari, dry, S.S. No. 358-4 part, belonging to Kanthammal Vidaya, bounded on the north by S.S. No. 358-4 part; east by S.S. No. 359 part, south by S.S. No. 358-3 part; west by S.S. No. 358-3 part, 0·44 acre.

(2) Zamindari, dry, S.S. No. 358-4 part, belonging to Kanthammal Kistayya, bounded on the north by S.S. No. 358-4 part; east by S.S. No. 359 part, south and west by S.S. No. 358-4 part, 0·01 acre.'

Item No. 4—S.S. No. 358-4 part—

For 'the existing entries in the names of owners as occupiers, read '(1) Kanthammal Venkataramayya son of Narayya, (2) Kanthammal Kanthamma wife of Venkataramayya Bhukthadar Dodlapudi Sithamma wife of Rosayya.'

For 'S.S. No. 357-1, 2 parts in the northern boundary, read 'S.S. No. 357-1 pt.'

In Item No. 12—Zamindari, dry, S.S. No. 359-3 part, *omit* the words 'pattadar Kanthammal Venkatramayya, son of Narayya, Bhukthadar'

In Item No. 13—Zamindari, dry, S.S. No. 354-3 part, *omit* the words 'pattadar Kanthammal Kistayya, Bhukthadar'

In Item No. 14—Zamindari, dry, S.S. No. 354-3 part, *omit* the words 'pattadars Kanthammal Venkatramayya and Subbayya Bhukthadar' *for* 'S.S. No. 354-2 part in the western boundary,' read 'S.S. No. 354-4 part.'

In item No. 15—Zamindari, dry, S.S. No. 354-4 part, *omit* the words 'pattadars Kanthammal Venkatramayya and Subbayya Bhukthadar'

In Item No. 16—Zamindari, dry, S.S. No. 354-4 part, *omit* the words 'pattadars Kanthammal Venkatramayya and Subbayya Bhukthadar'

In Item No. 20—Zamindari inamdars land, S.S. No. 392 part in the northern boundary *add* 'S.S. No. 406 part,'

For 'Item No. 21—S.S. No. 394 part, etc., substitute the following :—

'(1) Zamindari inamdars land, S.S. No. 394 part, belonging to Zamindar of Devarakota estate, bounded on the north by S.S. No. 406 part, east and south by S.S. No. 391 part; west by S.S. No. 390 part, 0·30 acre.

(2) Zamindari, inamdars land S.S. No. 391 part belonging to Zamindar of Devarkota estate bounded on the north by S.S. No. 406 part, east by S.S. No. 392 part; south and west by S.S. No. 391 part, 0·25 acre.'

In Item No. 22—Zamindari, inamdars land, S.S. No. 390 part in the eastern boundary, *for* 'S.S. No. 392 part,' *read* 'S.S. No. 406 part.'

For the existing entries in Item No. 24 Zamindari inamdars land, S.S. No. 406 part, etc., read 'the following :—

'(1) Zamindari, inamdars land, S.S. No. 406 part, belonging to the Zamindar of Devarakota estate, bounded on the north and east by S.S. No. 406 part, south by S.S. Nos. 391 and 392 parts, west by S.S. No. 395 part, 0·21 acre.

(2) Zamindari, inamdars land, S.S. No. 406 part belonging to the Zamindar of Devarakota estate, bounded on the north, east and south by S.S. No. 406 part; west by S.S. Nos. 406, 390 and 391 parts 0·09 acres.

(3) Zamindari, inamdars land, S.S. No. 406 part belonging to the Zamindar of Devarakota estate, bounded on the north by S.S. Nos. 406 and 406 parts; east by S.S. No. 407 part, south and west by S.S. No. 406 part, 1·56 acres.'

In Item No. 25—Zamindari inamdars land S.S. No. 407 part in the northern boundary add S.S. Nos. 406 part.

In Item No. 26—Zamindari inamdars land, S.S. No. 408 part, in the southern boundary add S.S. No. 407 part; in the western boundary, *for* 'S.S. No. 408 part,' read 'S.S. No. 406 part.'

For 'the entries in Item No. 27, Zamindari inamdars land, S.S. No. 410 part, etc.,' read—

'(1) Zamindari, inamdars land, S.S. No. 410 part, belonging to the Zamindar of Devarakota estate, bounded on the north and east by S.S. No. 410 part, south by S.S. Nos. 410 and 409 parts; west by S.S. No. 405 part, 1·20 acres.'

(2) Zamindari inamdars land, S.S. No. 410 part, belonging to the Zamindari of Devarakota estate, bounded on the north, south and west by S.S. Nos. 410 part; east by S.S. No. 409 part, 2·00 acres.'

In the notification under section 48 (1) of the Land Acquisition Act I of 1894, as amended by the Land Acquisition Amendment Act XXXVIII of 1923, published at page 2003 of Part I of the *Fort St. George Gazette*, dated the 12th December 1933, in respect of certain lands in 18 Tondamanbattu village, Pattukkottai taluk, Tanjore district :—

For 'Government, dry, 1·64·0 . . . 0·39 out of 1·00,' *read* 'Government, dry, 1·64·0 . . . 0·32 out of 1·00.'

For 'Government, dry, 2·0·5 . . . 0·35 out of 0·45,' *read* 'Government, dry, 2·0·5 . . . 0·34 out of 0·45.'

Fort St. George, February 6, 1934.

In the section 4 (1) notification published at page 1043 of Part I of *Fort St. George Gazette*, dated 21st June 1932, in respect of the lands required for repairs to No. 1 Pedda tank of Jagapatinagaram, Peddapur taluk, East Godavari district—

Velanka village.

For 'S.S. No. 5, south by Item of Manthenni Bichi Venkayya' *read* 'S.S. No. 6' ; *for* 'S.S. No. 3 part, south by S.S. No. 6 part' *read* 'S.S. No. 3 part, south by S.S. No. 5 part.'

For 'zamindari, jirayiti, acreage No. 63 part belonging to Adabala Pattayya bounded on the north by zamindari jirayiti called Pandugubbayari pampu of Chodipilli Narasimhayya and Sivaprakasudu west by zamindari pupta ; south by Pedda tank of Jagapatinagaram ; west by panchayat public—approximate area 0·76 acre.'

Read 'zamindari, jirayiti, acreage No. 63 part belonging to Adabala Pattayya bounded on the north and east by acreage No. 61 part ; south by S. No. 57 of Jagapatinagaram, west by zamindari pupta acreage No. 63 part—approximate area 0·7 acre.

Zamindari pupta acreage No. 63 part, belonging to the proprietor Sri S. p. Rao Ra sriman.a Krishna bahadur Garu, bounded on the north by acreage No. 63 part, zamindari pupta; east by acreage No. 58 part ; south by S. No. 57 of Jagapatinagaram; west by S. No. 6 part—approximate area 0·11 acre.'

Fort St. George, February 7, 1934.

In the declaration under section 6 of the Land Acquisition Act I of 1894, as amended by the Land Acquisition Amendment Act XXXVIII of 1923, in respect of land required for making a well for the use of the arundhatiyas of Gaddevarigudem, hamlet of Khandrika, Srirasavaram village, Chimakurthi sub-taluk, West Godavari district, published at page 132 of the *Fort St. George Gazette*, Part I, dated 16th January 1934—

Name of the tenant, *for* 'Goddam Puligadu,' read 'Gaddam Pulligadu.'

NOTIFICATIONS.

Fort St. George, February 7, 1934.

No. 92.—From 28th January 1934, the headquarters of the Special Deputy Collector No. III, Mannargudi, employed on the acquisition of lands required for the Canal System of the Cauvery Mettur Project, will be 'Pattukkottai' and his designation will thence forward be 'Special Deputy Collector No. III, Mannargudi at Pattukkottai.'

Fort St. George, February 7, 1934.

No. 94.—Under section 48 (1) of the Land Acquisition Act I of 1894, as amended by the Land Acquisition Amendments Act XXXVIII of 1923, the Governor in Council hereby withdraws from the acquisition of the undermentioned lands in No. 101, Zamin Nemmeli Tipp yrikkadi village, Pattukkottai taluk, Tanjore district, included in the notification under section 4 (1) of the Land Acquisition Act published at pages 2012 and 2013 of Part I of the *Fort St. George Gazette*, dated the 12th December 1933, as being required for field channels of the Grand Anicut System of the Cauvery-Mettur Project—

	Acres.
Zamin, poramboke tank, T.S. No. 143-1, Inavanmadur Rao Bahadur P. S. Palappa he sold on the north by No. 143-1, east by No. 143-2 & 4, south by No. 143-3 & 4 ; west by No. 141-1 . .	0·01
Zamin, poramboke, tank, T.S. No. 143-3, Inavanmadur Rao Bahadur P. S. Palappa bounded on the north by No. 143-2 ; east by No. 143-4, south by No. 143-5 ; west by No. 143-3	0·000
Zamin poramboke, tank, T.S. No. 143-4, Inavanmadur Rao Bahadur P. S. Palappa, bounded on the north by Nos. 143-2 and 143-3, east and south by No. 143-5, west by No. 143-3 & 4	0·03

No. 95.—Under section 48 (1) of the Land Acquisition Act I of 1894, as amended by the Land Acquisition Amendment Act XXXVIII of 1923, the Governor in

Council hereby withdraws from the acquisition of the undermentioned land in No. 95, Zamin Vellur village, Pattukkottai taluk, Tanjore district, included in the notification under section 4 (1) of the Land Acquisition Act, published at page 1965 of Part I of the *Fort St. George Gazette*, the date 5th December 1933, as being required for field channels of the Grand Anicut System of the Cauvery-Mettur Project—

	Acs.
Zamin, tank poramboke, Sirukkilakam, T.S. No. 90-1, Ayyavanadar Kas Dakshar P. S. Nilappu, bounded on the north by Pakkalamkottai village, east by No. 97-1, south by No. 96-3 and on by No. 93-6 B	0·07

Fort St. George, February 3, 1934

No. 96.—Under section 48 (1) of the Land Acquisition Act I of 1894, as amended by the Land Acquisition Amendment Act XXXVIII of 1923, the Governor in Council hereby withdraws from the acquisition of the lands specified below in No. 3 Telangankuddikadu village, Pattukkottai taluk, Tanjore district, included in the several notifications under section 4 (1) of the Land Acquisition Act mentioned below, as being required for the Canal System of the Cauvery-Mettur Project—

Pages 1705 to 1707 of Part I of the *Fort St. George Gazette*, dated 22nd September 1933, as amended by *Gazette*, dated 17th August 1934.

Survey number and subdivision.	Extent withdrawn.	Out of extent notified.
	Acs.	Acs.
Government, dry—		
2 A	2·02	2·18
2 B	1·01	2·09
7-3	0·03	
6	0·15	0·75
5	0·42	0·85
3	0·24	0·30
3 A-3	0·24	0·30
3	0·02	0·17
4	0·04	0·16
4	0·23	0·32
4	0·17	0·20
6	0·17	0·20
7	0·20	0·27
8	0·2	1·32
8	0·08	0·16
10	0·03	0·23
11	0·10	0·22
13	0·41	0·43
18	0·01	
19	0·06	
Nattam—		
A A-17	0·07	
Government, dry—		
17-22	0·15	0·18
21	0·16	0·45
19	0·35	0·35
28 A-2	0·15	0·35
4	0·13	0·32
7	0·14	0·13
33 B-1	0·15	0·35
8	0·05	0·28
3	0·05	
4	0·11	
5	0·38	0·38
6	0·31	0·38
7	0·45	0·73
9	0·68	2·03
Inam, dry—		
37	1·67	2·59
Government, dry—		
30-6	0·23	0·45
9	0·30	0·32
10	0·30	0·38
17	0·03	
31 A-3	0·35	0·61
8	0·18	
18	0·33	0·30
5	0·17	0·50
10	0·47	
15	0·15	
32-2	1·34	1·36
6	0·69	0·78
7	0·35	0·50
8	0·38	0·75
12	0·32	0·65
15	0·13	0·18
17	0·1	0·27
18	0·03	0·28
19	0·11	0·18
11	0·15	
33 B-5	1·05	0·32
9	0·17	1·48
10	0·34	0·35
11	0·01	0·38
12	0·16	
Nattam—		
42 A-1	0·03	
Government, dry—		
42 A 2	0·18	0·41
3	0·05	0·46
4	0·04	0·09
5	0·04	0·13
6	0·01	0·13
8	3·18	
15	0·40	
11	0·22	0·17
10	0·15	0·62
17	0·18	
18	0·08	
4	0·16	
15	0·05	
13	0·01	
42 B-3	0·30	
43 B-3	0·45	
2	0·30	0·24
4	0·34	1·16

Survey number and subdivision.	Extent withdrawn.	Out of extent notified.
	Acs.	Acs.
Government, dry—		
34-5	0·10	
7	0·13	
8	0·09	
9	0·10	
10	0·35	
Government, wet—		
152-14	0·10	
15	0·28	
16	0·06	
161-2	0·24	
158-2	0·40	
9	1·24	
10	0·07	
150-3	0·14	
Government, dry—		
152-2	0·60	
4	0·33	
5	0·21	0·70
6	0·10	0·23
7	0·09	0·24
1	0·17	0·14
35	0·01	0·19
15	0·04	0·12
9	0·03	0·20
141 1	0·39	0·30
2	0·57	0·26
6	0·21	0·35
8	0·20	0·30
7	0·01	0·39
9	0·15	0·28
133-1	0·20	0·21
3	0·32	0·22
4	0·04	0·18
7	0·10	0·28
8	0·07	
5	0·15	0·13
10	0·17	0·29
11	0·53	0·60
12	0·20	0·30
13	0·13	0·35
14	0·20	0·45
23	0·42	0·42
22	0·24	0·45
21	0·43	0·90
128-8	0·18	0·25
7	0·15	0·21
15	0·10	0·18
16	0·10	0·16
17	0·13	0·17
18	0·14	0·18
110-20	0·17	0·20
19	1·33	0·15
17	0·01	0·19
Nattam—		
110-16	0·13	0·17
Government, dry—		
110-13	1·20	0·34
14	0·01	
15	0·01	0·24
6	0·15	0·20
4	0·05	
5	0·07	
3	0·16	
Nattam—		
111-1	0·15	
Government, dry—		
111-5	0·16	0·21
20	0·30	1·35
21	0·14	0·30
18	0·18	0·21
112-1	0·04	0·20
2	0·35	1·16
4	0·13	0·19
5	0·04	
7	0·18	
8	0·03	
102 A-1	0·31	
5	0·04	0·13
9	0·03	0·15
7-1	0·13	
4	0·05	0·18
7	0·32	1·20
6	0·01	
93-17	0·20	
11	0·18	
33 A-1	0·51	less
8	0·10	0·32
2	0·01	0·36
3	0·16	0·31
4	0·05	0·40
9	0·13	0·47
8	0·01	0·34
5	0·5	
6	0·19	
10	0·25	0·25
14	0·05	0·10
12	0·05	0·7
13	0·15	0·52
17	0·21	0·40
16	0·17	0·15
15	0·15	0·30
8	0·10	0·17

Survey number and subdivision.	Extent withdrawn.	Out of extent notified.
	Acs.	Acs.
Government, dry—		
117-5	0·10	0·40
118-5	0·07	
4	0·03	
114-2	0·20	
3	0·13	0·18
4	0·17	
5	0·01	0·30
118-3	0·09	0·10
118-13	0·04	
Nattam—		
114-1	0·05	
Government, dry—		
30-1	0·49	
2	0·27	
3	0·21	
4	0·18	
8	0·05	
10	0·10	0·20
11	0·20	0·32
12	0·07	
13	0·17	0·21
33 B-4	0·24	0·05
9	0·53	
10	0·14	
11	0·51	
12	0·08	
35 A-8	0·10	0·22
35 A-9	0·05	
8	0·09	
9	0·02	0·12
8	0·03	0·10
10	0·06	0·14
34-5	0·53	1·00
6	0·02	0·53
88 A 13	0·06	0·20
12	0·24	
13	0·14	
9	0·04	
10	0·23	
Nattam—		
43 B 8	0·06	0·09
Government, dry—		
43 B-6	0·07	0·11
11	0·02	0·22
12	0·38	0·75
13	0·09	1·02
14	0·06	0·17
44 B-1	0·19	1·00
2	0·18	
3	0·01	0·08
4	0·01	
5	0·15	
6	0·30	
7	0·35	
8	0·35	
9	0·16	
48-1	0·17	
2	0·17	
3	0·31	0·40
45-1	0·41	0·62
2	0·32	0·54
14-1	0·18	
25	0·38	
26	0·38	
27	0·31	
28	0·07	
8	0·33	0·60
23	0·36	
24	0·06	
8	0·06	
9	0·39	
10	2·35	0·37
14	0·09	0·43
15	0·28	0·55
17	0·34	0·38
16	0·29	
18	0·40	
19	0·55	0·90
53-2	0·42	0·16
16	0·01	0·15
15	0·03	0·11
54-1	0·00	
2	0·07	
3	1·38	
12	0·48	
13	0·01	0·18
10	0·08	0·05
64 A-3	1·34	0·37
3	0·05	0·15
4	0·05	0·18
64 B-7	0·42	0·40
8	0·01	0·18
9	0·12	
4	0·34	0·49
8	0·79	
65-7	0·79	
67-10	0·24	
11	0·22	
13	0·17	
14	0·16	0·09
15	0·09	0·30
16	0·03	0·10

Notification published at page 2069 of Part I of the *Fort St. George Gazette*, dated the 28th December 1927.

Government, dry—	
31-8	0·07

Notification published at page 1335 of Part I of the *Fort St. George Gazette*, dated the 4th September 1928.

Government, manavari—		Government, dry—	
44-7 A	0·01	44 B-7 E	0·01
Government, dry—		8 E	0·01
66-1 A	0·03	54 B	0·01
4	0·03	A 4 A	0·01
64 B-6 B	0·03		

Fort St. George, February 13, 1934.

No. 97.—In Public Works and Labour Department Notification No. 19, dated 4th March 1933, published on page 556 of Part I of the *Fort St. George Gazette*, dated the 28th March 1933, after serial No. 19 insert the following:—

70 Gants Kannoth, son of Gants Ramanvasi.

Fort St. George, February 2, 1934.

No. 24.—Under section 49 (1) of the Land Acquisition Act I of 1894, as amended by the Land Acquisition Amendment Act XXXVIII of 1923, the Governor in Council hereby withdraws from the acquisition of lands specified below in No. 2, Okkandy Kalayur village, Pattukkottai taluk, Tanjore district, included in the notifications under section 4 (1) of the Land Acquisition Act mentioned below as being required for the Canal System of the Cauvery-Mettur Project—

Notification at pages 1793 and 1880 of Part I of the *Fort St. George Gazette*, dated 22nd September 1925, as amended by errata published at page 2133 of Part I of the *Fort St. George Gazette*, dated 3rd November 1925, and page 63 of Part I of the *Fort St George Gazette*, dated 12th January 1926.

Number and subdivision.	Extent withdrawn.	Out of extent notified.
	Acs.	Acs.
Government, dry—		
201 B-1 ..	0·67	0·74
2 ..	0·01	0·36
3 ..	0·09	0·80
13 ..	0·01	
14 ..	0·10	
15 ..	0·08	
16 ..	0·15	
17 ..	0·21	
18 ..	0·23	
24 ..	0·03	
25 ..	0·23	
204 A-1 ..	0·19	0·19
2 ..	0·17	
3 ..	0·03	
14 ..	0·18	
15 ..	0·28	
16 ..	0·22	
17 ..	0·01	
18 ..	0·20	
20 ..	0·19	
21 ..	0·30	
22 ..	0·13	
23 ..	0·15	
24 ..	0·10	
25 ..	0·17	
26 ..	0·22	
27 ..	0·09	
28 ..	0·01	
204 B-1 ..	0·35	
2 ..	0·27	
3 ..	0·20	
4 ..	0·25	
5 ..	0·18	
6 ..	0·48	
10 ..	0·00	
21 ..	0·07	
203-13 ..	0·76	
20 ..	0·14	
131 ..	0·47	
23 ..	0·26	
22 ..	0·13	
210 A-3 ..	0·11	
9 ..	0·01	
11 ..	0·18	
12 ..	0·24	
13 ..	0·20	
24 ..	0·27	
25 ..	0·24	
26 ..	0·04	
27 ..	0·27	
16 ..	0·01	
30 ..	0·11	
31 ..	0·48	
210 B-1 ..	0·14	
2 ..	0·13	
3 ..	0·17	
4 ..	0·02	
5 ..	0·33	
6 ..	0·19	
7 ..	0·27	
8 ..	0·33	
20 ..	0·01	
157 ..	0·06	
10 ..	0·05	
219 A-3 ..	0·06	
219 B-1 ..	0·15	
2 ..	0·55	
3 ..	0·08	
4 ..	0·19	
5 ..	0·07	
6 ..	0·13	
7 ..	0·13	
8 ..	0·11	
9 ..	0·12	
10 ..	0·13	
11 ..	0·19	
12 ..	0·13	
13 ..	0·15	
14 ..	0·07	
15 ..	0·21	
16 ..	0·22	
17 ..	0·22	
18 ..	0·19	
19 ..	0·34	
214 B-2 ..	0·10	
218 C-1 ..	0·32	
2 ..	0·10	
3 ..	0·14	
4 ..	0·19	
5 ..	0·16	
6 ..	0·19	
7 ..	0·19	
8 ..	0·17	
9 ..	0·19	
10 ..	0·18	
11 ..	0·17	
12 ..	0·16	

Number and subdivision.	Extent withdrawn.	Out of extent notified.
	Acs.	Acs.
Government, dry—		
198-1 ..	0·13	
2 ..	0·08	
3 ..	0·06	
4 ..	0·04	
224-3 ..	0·02	
6 ..	0·54	
10 ..	0·17	
11 ..	0·38	
12 ..	0·08	
13 ..	0·03	
14 ..	0·13	0·20
15 ..	0·12	0·14
16 ..	0·12	0·09
17 ..	0·07	
18 ..	0·02	
19 ..	0·30	
20 ..	0·10	0·03
1 ..	0·04	
216-4 ..	0·04	
5 ..	0·03	
8 ..	0·02	
219-4 ..	0·19	
5 ..	0·13	
6 ..	0·10	
219 C-16 ..	0·14	
17 ..	0·41	
18 ..	0·38	
21 ..	0·02	
22 ..	0·31	
30 ..	0·04	
212 A-4 ..	0·01	
7 ..	0·03	
9 ..	0·13	
8 ..	0·03	
10 ..	0·13	
25 ..	0·05	
31 ..	0·34	
30 ..	0·05	
212 B-2 ..	0·01	
7 ..	0·24	
8 ..	0·09	
24 ..	0·30	
130-5 ..	0·04	
7 ..	0·03	
9 ..	0·40	
8 ..	0·12	
17 ..	0·23	
21 ..	0·19	
143-19 ..	0·01	
20 ..	0·05	
22 ..	0·02	
158-2 ..	0·18	
9 ..	0·29	
8 ..	0·33	
10 ..	0·29	
11 ..	0·04	
15 ..	0·02	
18 ..	0·18	
19 ..	0·24	
13 ..	0·18	
18 ..	0·15	
20 ..	0·14	
21 ..	0·07	
127 A-4 ..	0·02	
5 ..	0·11	
6 ..	0·17	
7 ..	0·11	
8 ..	0·19	
16 ..	0·14	
14 ..	0·03	
13 ..	0·15	
14 ..	0·38	
15 ..	0·04	
17 ..	0·07	
18 ..	0·16	
127 B-10 ..	0·03	
11 ..	0·07	
18 ..	0·10	
19 ..	0·15	
126 A-13 ..	0·03	
125-1 ..	0·39	
2 ..	0·11	
3 ..	0·01	
8 ..	0·31	
7 ..	0·10	
9 ..	1·03	
13 ..	0·25	
11 ..	0·21	
12 ..	0·13	
125-16 ..	0·03	

Number and subdivision.	Extent withdrawn.	Out of extent notified.
	Acs.	Acs.
Government, dry—		
154-1 ..	0·17	
2 ..	0·03	
4 ..	0·24	
5 ..	0·18	
6 ..	0·00	
10 ..	0·01	
14 ..	0·07	
15 ..	0·18	
16 ..	0·48	
17 ..	0·24	
18 ..	0·18	
19 ..	0·43	
24 ..	0·02	
25 ..	0·24	
204 C-13 ..	0·02	
6 ..	0·11	
17 ..	0·18	
18 ..	0·18	
203 A-1 ..	0·01	
2 ..	0·11	
3 ..	0·12	
4 ..	0·24	
5 ..	0·10	
7 ..	0·13	
8 ..	0·10	
9 ..	0·05	
14 ..	0·53	
15 ..	0·18	
16 ..	0·12	0·20
17 ..	0·07	0·09
18 ..	0·01	
19 ..	0·02	
20 ..	0·10	0·03
1 ..	0·04	
2 ..	0·01	
3 ..	0·10	
4 ..	0·03	
5 ..	0·02	
6 ..	0·01	
7 ..	0·03	
8 ..	0·01	
9 ..	0·01	
10 ..	0·01	
11 ..	0·18	
12 ..	0·20	
13 ..	0·20	
14 ..	0·20	
15 ..	0·20	
16 ..	0·20	

Page 380 of Part I of the *Fort St. George Gazette*, dated the 28th March 1929, as amended by the errata published at page 834 of Part I of the *Fort St George Gazette*, dated the 7th May 1929 and at page 1171 of Part I of the *Fort St George Gazette*, dated the 11th June 1929.

		Acs.
Government, dry—		
180 A-3	.. ..	0·20
4	.. ..	0·30
6	.. ..	0·70
8	.. ..	0·12
183 A-4	.. ..	0·10
6	.. ..	0·10
8	.. ..	0·06
Government, manavari—		
183 A-11	.. ..	0·20
12	.. ..	0·20
Government, dry—		
189 B-2	.. ..	0·10
6	.. ..	0·10
10	.. ..	0·30
22	.. ..	0·16
189-10	.. ..	0·18
13	.. ..	0·28
189-9	.. ..	0·35
17	.. ..	0·15
18	.. ..	0·13
19-7 part	.. ..	0·10
8	.. ..	0·10
19-15	.. ..	0·12
Government, manavari—		
30-B part	.. ..	0·05
14	.. ..	0·10
174-1	.. ..	0·10
175-10	.. ..	0·10
Government, dry—		
175-11 part	.. ..	0·18
13-B 9-10	.. ..	0·20
16	.. ..	0·10
17	.. ..	0·18
Government, manavari—		
54 A-15 part	.. ..	0·10
23	.. ..	0·12
32	.. ..	0·08
Government, dry—		
54 A-21 part	.. ..	0·15
Government, manavari—		
61 B-6 part	.. ..	0·12
10	.. ..	0·05
11	.. ..	0·06
21	.. ..	0·12
22	.. ..	0·06
Government, dry—		
51 C-5 part	.. ..	0·05
7	.. ..	0·12
9	.. ..	0·10
10	.. ..	0·18
11	.. ..	0·18
Government, manavari—		
54 C-12 part	.. ..	0·10
13	.. ..	0·10
16 part	.. ..	0·10
21	.. ..	0·14
358-16	.. ..	0·12
Government, dry—		
154-3 part	.. ..	0·15
7	.. ..	0·10
20	.. ..	0·10
155-2	.. ..	0·20
4	.. ..	0·20
10	.. ..	0·10
11	.. ..	0·18
16	.. ..	0·06
17	.. ..	0·06
18	.. ..	0·14
25 part	.. ..	0·06
148-7	.. ..	0·10
14	.. ..	0·08
148-9	.. ..	0·20
Government, manavari—		
83-17 part	.. ..	0·18
8	.. ..	0·20

Page 134 of Part I of the *Fort St. George Gazette*, dated the 18th January 1927.

Government, dry—		0·20
30-11	.. ..	0·40
2	.. ..	0·10
4	.. ..	0·80
5	.. ..	0·12
16	.. ..	0·30
17	.. ..	0·01
31-1	.. ..	0·26
2	.. ..	0·24
4	.. ..	0·38
6	.. ..	0·45
7	.. ..	0·04
8	.. ..	0·03
37-10	.. ..	0·20
11	.. ..	0·78
12	.. ..	
Government, manavari, dry—		1·10
54-28	.. ..	
Government, dry—		0·35
56-1	.. ..	1·10
56-2	.. ..	0·21
56-10	.. ..	0·15
14	.. ..	0·12
15	.. ..	0·22
16	.. ..	0·22
17	.. ..	
Government, wet—		0·14
58-11	.. ..	
Government, dry—		0·27
59-24	.. ..	0·05
46-3	.. ..	0·15
2	.. ..	0·70
18 A-1	.. ..	0·23
2	.. ..	0·20
4	.. ..	0·04
8	.. ..	0·11
9	.. ..	0·12
10	.. ..	0·20
11	.. ..	0·25
13	.. ..	0·15
14	.. ..	
Government, manavari, dry—		0·17
14-12	.. ..	0·36
15	.. ..	

Page 1015 of Part I of the *Fort St. George Gazette*, dated the 23rd October 1929.

Government, dry—		
250-5	.. ..	0·01

Pages 1073 to 1076 of Part I of the *Fort St. George Gazette*, dated 21st June 1932, as amended by the errata published at pages 1465 and 1466 of Part I of the *Fort St George Gazette*, dated the 6th September 1932.

Page 1075—

	Acs.
Government, wet, R.S. No. 96-16 part, bounded on the north by No. 96-13 part, east by No. 96-17; south by No. 97-15; west by No. 97-11	0·04
Government, dry, S. No. 96-16 part, bounded on the north by No. 89-14 & 15; east by No. 89-1 & 2; south by Nos. 89-16 part and 96 A-4 part; west by No. 96-16 part, & 21	0·05
Government, wet, R.S. No. 90 A-1 part, bounded on the north by Nos. 96-16 part and 89-6 & 5, east by Nos. 89-2 & 8 and 90 A-6 part, south by No. 90 A-1 part; west by Nos. 96-16 part & 21 and 89 A-1 part ..	0·04

	Acs.
Government, wet, R.S. No. 90 A-5 part, bounded on the north by No. 90-6 & 11; east by No. 90 A 10 part; south by No. 90 A-6 part, west by No. 90 A 1 part ..	0·03
Government, wet, R.S. No. 90 A 10 part, bounded on the north by No. 90-11 & 12, east by No. 90 A-11 part, south by No. 90 A 10 part; west by No. 90 A-5 part ..	0·03
Government, wet, R.S. No. 90 A-11 part, bounded on the north by No. 90-12, east by No. 90 A-15 part, south by No. 90 A 11 part, west by No. 90 A-10 part ..	0·03
Government, wet, R.S. No. 90 A-15 part, bounded on the north by No. 90-12 & 23, east by No. 90 B-1 part; south by No. 90 A 15 part; west by No. 90 A-11 part.	0·03
Government, wet, R.S. No. 90 B-1 part, bounded on the north by No. 90-23, east by No. 90 B-2 part, south by No. 90 A 15 part, west by No. 90 A-15 part ..	0·04
Government, wet, R.S. No. 90 B-2 part, bounded on the north by No. 89-22, east by No. 90 B-6 part, south by No. 90 B-1 part, west by No. 90 A-15 part ..	0·03
Government, wet, R.S. No. 90 B-6 part, bounded on the north by No. 89-22, 23 & 28; east by No. 90 B-7 part; south by No. 90 B-5 part west by No. 90 B-2 part	0·05
Government, wet, R.S. No. 90 B-7 part, bounded on the north by No. 89-28, east by No. 90 A-4 & 1, south by No. 90 B-7 & 8 parts, west by No. 90 B-6 & 2 parts	0·06
Government, wet, R.S. No. 90 B-8 part, bounded on the north by No. 90 B-7 part; east by No. 90 A-7, south by No. 90 B-13 part, west by No. 90 B-7 part ..	0·06
Government, wet, R.S. No. 90 B-10 part, bounded on the north by No. 90 B-9 part, east by No. 94 A-7 & 11; south by No. 94 B-12 part, west by No. 90 B-10 part.	0·06
Government, wet, R.S. No. 90 B-13 part, bounded on the north by No. 90 B-10 part; east by No. 94 A-11 & 15, south by No. 90 B-14 part, west by No. 90 B-7 part.	0·08
Government, wet, R.S. No. 90 B-14 part, bounded on the north by No. 90 B-17 part east by No. 94 A-2 & 6; south by No. 90 B-15 part, west by No. 90 B-13 part.	0·03
Government, wet, R.S. No. 90 B-15 part, bounded on the north by No. 90 B-14 part; east by No. 94 A-6, south by No. 90 B-16 part; west by No. 90 B-13 part.	0·01
Government, wet, R.S. No. 90 B-17 part, bounded on the north by No. 91 B-10; east by No. 93-5; south by No. 91 B-16 part; west by No. 91 B-17 part.	0·01
Government, wet, R.S. No. 91 B-16 part, bounded on the north by No. 91 B-17 part, east by No. 93-5 & 10; south by No. 91 B-10 part, west by No. 91 B-13 part.	0·02
Government, wet, R.S. No. 91 B-17 part, bounded on the north by No. 91 B-17 part, east by No. 93-5 & 10; south by No. 91 B-10 part, west by No. 91 B-13 part.	0·02
Government, wet, R.S. No. 91 B-13 part, bounded on the north by No. 91 B-10 part, east by No. 94 A-2, south by No. 94 A-12 part, west by No. 91 B-10 part ..	0·03
Government, wet, R.S. No. 94 A-17 part, bounded on the north by No. 91 B-10 part, east by No. 94 A-1 & 2; south by Kilavanipatta, Malavanipatta Chaukai paka; west by No. 94 A-11 part	0·05

Fort St. George, February 6, 1934.

No. 68.—Under section 48 (1) of the Land Acquisition Act I of 1894 as amended by the Land Acquisition Amendment Act XXXVIII of 1923 His Excellency the Governor in Council hereby withdraws from the acquisition of the land specified below included in the notification under section 4 (1) of the Land Acquisition Act published at page 1083 of Part I of the *Fort St George Gazette*, dated 11th June 1932, as having been required for repairs to No. 1 Pedda tank of Jagannaickpuram, East Godavari district, Peddapuram taluk, Velanka village.

	Acs.
Zamindari, Inayati, dry, syanam No. 71 part belonging to Gande Devidasamjulu bounded on the north by Lanka-dal Inayati called Dibbaravati of Nelapiri Venkanna; east by zamindari waste, south by R.S. No. 5; west by Lanka-dal Inayati called Thavyya pampu of Gande Govindaraju	0·01

Fort St. George, February 13, 1934.

No. 100.—The following notifications of the Government of India are republished:—

RAILWAY DEPARTMENT.

(RAILWAY BOARD.)

New Delhi, the 24th January 1934.

No. 3773-T.-II.—In exercise of the powers conferred by sub-section (4) of section 47 of the Indian Railways Act, 1890 (IX of 1890) and by the Notification of the Government of India in the Department of Commerce and Industry No. 261, dated the 25th March 1908, the Railway Board hereby sanction the making by the Jodhpur Railway on such portion of the said Railway as is situated in British India and as may be under construction and not open for traffic of passengers, animals or goods, of the rate-sheets, as published in the Railway Board's Notification No. 3773 T-II, dated the 17th August 1932, as the General Rules for working Railways under construction the adoption of which was sanctioned in the Railway Board's Notification No. 192, dated the 17th October 1932.

No. 3773 T.-II.—Whereas in the Railway Board's Notification No. 114 dated the 6th July 1932, general rules were made for all railways under construction in British India administered by the Government and not open for traffic of passengers, animals or goods:

And whereas the said rules were adopted by the Companies administering the railways specified in the first column of the Schedule hereto annexed, with the

sanction of the Railway Board conveyed in the notifications specified in the corresponding entries of the second column thereof:

And whereas in the Railway Board's Notification No. 3773-T.11, dated the 17th August 1933, certain amendments were made in the said rules as made for railways administered by the Government:

Now, therefore, in exercise of the powers conferred by sub-section (4) of section 47 of the Indian Railways Act, 1890 (IX of 1890), and by the notification of the Government of India in the Department of Commerce and Industry No. 801, dated the 24th March 1905, the Railway Board hereby sanction the making of the said amendments in the said rules as so adopted by the said Companies.

SCHEDULE.

Railways.	*Notifications.*
(1) Assam Bengal Railway ..	No. 31 dated the 16th January 1913.
(2) Bengal Nagpur Railway ..	No. 31, dated the 16th January 1913.
(3) Bombay, Baroda and Central India Railway.	No 192, dated the 17th October 1912.
(4) Madras and Southern Mahratta Railway.	No 192, dated the 19th October 1912.
(5) South Indian Railway ..	No. 192, dated the 17th October 1912.
(6) Howrah Amta Light Railway	No. 205, dated the 24th October 1912.
(7) Shahdara Saharanpur Light Railway.	No. 192, dated the 15th October 1912.
(8) Arrah Sasaram Light Railway	No 192, dated the 17th October 1912.
(9) Barasat Basirhat Light Railway.	No 205, dated the 24th October 1912.
(10) Bukhtiarpur Bihar Light Railway.	No. 192, dated the 17th October 1912.
(11) Dehri Rohtas Light Railway.	No 31, dated the 16th January 1913.
(12) Futwa Islampur Light Railway.	No. 96-T/17, dated the 26th March 1917.
(13) Howrah Sheakhala Light Railway.	No. 205, dated the 24th October 1912.
(14) Kalighat-Falta Railway ..	No. 842-T/18, dated the 22nd November 1918.

ACQUISITION OF LANDS.

Fort St. George, February 1, 1934.

Under section 6 of the Land Acquisition Act, the Governor in Council hereby declares that the land specified below and measuring 0·41 of an acre, be the same a little more or less, is needed for a public purpose, to wit, for the field channels of the Cauvery Mettur Project; and, under sections 3 and 7 of the same Act, the Special Deputy Collector No. IV, Pattukkottai, is appointed to perform the functions of a Collector under the Act and directed to take order for the acquisition of the said land. Under sub-section (1) of section 17 of the Act the Governor in Council further directs that the possession of the said land may be taken on the expiry of fifteen days from the date of the publication of the notice mentioned in section 9 (1) of the Act. A plan of the land is kept in the office of the Special Deputy Collector No. IV, Pattukkottai, and may be inspected at any time during office hours.

Tanjore district, Pattukkottai taluk,
Zamin Pandipalamanaikkadu village.

	ACRE
Dry, vappadi punjai, T.S. No. 426-3 B-2, kudivaramdar R. Kuppuswami Konar, bounded on the north by No. 426-3 B-1, east by No. 426-3 B; south by No. 426-3 B-3; west by No. 426-3 A	0·07
Dry, vappadi punjai, T.S. No. 426-3 B, kudivaramdar K. Ranga Konar, bounded on the north by No. 426-3 A; east by No. 426-4 B; south by No. 426-3 C; west by No. 426-2 B-3	0·02
Dry, vappadi punjai, T.S. No. 426-4 B, kudivaramdar R. Doraiswami Konar, bounded on the north by No. 426-4 A; east by No. 426-5 B; south by No. 426-4 C; west by No. 426-3 B	0·08
Dry, vappadi punjai, T.S. No. 426-5 B, kudivaramdar V. Krishna Konar, bounded on the north by No. 426-5 A; east by No. 426-6 B; south by No. 426-5 C; west by No. 426-4 B	0·02
Dry, vappadi punjai, T.S. No. 426-6 B, kudivaramdars M. Kolandaya Konar and Periyathambi Konar bounded on the north by No. 426-6 A; east by No. 426-8 B; south by No. 426-6 C; west by No. 426-5 B	0·07
Dry, manikkiran punjai, T.S. No. 426-8 B, kudivaramdars R. Doraiswami Konar, K. Ranga Konar, V. Krishna Konar, M. Kolandaya Konar, R. Kuppuswami Konar and M. Periyathambi Konar, bounded on the north by No. 426-1 B, 8 A & 5 B, east by Vettuvakottai; south by No. 426-9 C; west by Nos. 426-6 A and 426-5 B ..	0·13
Dry, manikkiran punjai, T.S. No. 423-3 B, kudivaramdars R. Doraiswami Konar, K. Ranga Konar and V. Krishna Konar, bounded on the north by No. 426-5 A; east by No. 431 and Vettuvakottai; south by No. 426-6 B and Vettuvakottai; west by No. 426-6 A	0·05
Total ..	0·41

NOTE.—Melvaramdar for all the above T.S. numbers is V. K. Vaiyapuri Sarvai.

4

Under section 6 of the Land Acquisition Act, the Governor in Council hereby declares that the land specified below and measuring 0·37 of an acre, be the same a little more or less is needed for a public purpose, to wit, for the field channel of the Cauvery-Mettur Project; and under sections 3 and 7 of the same Act, the Special Deputy Collector No. IV, Pattukkottai, is appointed to perform the functions of a Collector under the Act and directed to take order for the acquisition of the said land. Under sub-section (1) of section 17 of the Act, the Governor in Council further directs that the possession of the said land may be taken on the expiry of fifteen days from the date of the publication of the notice mentioned in section 9 (1) of the Act. A plan of the land is kept in the office of the Special Deputy Collector No. IV, Pattukkottai, and may be inspected at any time during office hours.

Tanjore district, Pattukkottai taluk,
Zamin Soorayavidudi village.

	ACRE.
Zamin, dry, kona punjai, Temporary Subdivision No. 3-2 B, kudivaramdar Ma. Thoppa Konan, bounded on the north by No. 3-2 A; east by No. 3-4 B, south by No. 5, west by No. 3-1 ..	0·02
Zamin, dry, kona punjai, T.S. No. 3-4 B, kudivaramdar Pe. Muthuswami Konan bounded on the north by No. 3-4 A, east by No. 3-11 B; south by No. 5; west by No. 3-2 B ..	0·09
Zamin dry, nanavayal achchukattu, T.S. No. 3-17 B, kudivaramdar minor Periyathambi guardian and mother Ammakutty, bounded on the north by No. 3-17 A, east by No. 3-17 A & 18 B, south by No. 4-1, west by No. 3-1 B & 6 ..	0·03
Zamin, dry, kamvayal achchukattu, T.S. No. 3-18 B, kudivaramdar Ra. Rama Konan, bounded on the north by No. 3-18 A; east by Vengarai, south by No. 4-8 A & 8 B, west by No. 3-17 B ..	0·02
Zamin, dry, kamvadivayal, T.S. No. 4-7 B, kudivaramdar Ma. Ranga Konan, bounded on the north by No. 4-7 B; east by Vengarai, south by No. 4-8 B, west by No. 4-3 A	0·02
Zamin, dry, kamvadivayal, T.S. No. 4-3 B, kudivaramdar Ma. Rama Konan, bounded on the north by No. 3-18 B; east by Vengarai, south by No. 4-3 B, west by No. 4-3 A	0·08
Zamin, dry, kona punjai, T.S. No. 4-5 B, kudivaramdar R. Govinda Konar sthidar Panchanathaiyangaram, bounded on the north by No. 4-7 B, east by Vengarai; south by No. 4-7 B, west by No. 4-6 A	0·02
Zamin, dry, kamapunjai, T.S. No. 4-7 B kudivaramdar minor Periyathambi, guardian and mother Ammakutty, bounded on the north by No. 4-8 B east by Vengarai; south by No. 4-8 B; west by No. 4-7 A	0·03
Zamin, dry, kona punjai, T.S. No. 4-8 B, kudivaramdar Ra. Mutha Konan, bounded on the north by No. 4-7 B, east by Vengarai, south by No. 4-14 B, west by No. 4-8 A	0·01
Zamin, dry, kona punjai, T.S. No. 4-14 B, kudivaramdar Pe. Mutha Konan, bounded on the north by No. 4-8 B, east by Vengarai, south by No. 11-1 B, west by No. 4-14 A	0·02
Zamin, dry, piravadi punjai, T.S. No. 11-1 B, kudivaramdar Ver Muthuveeran Konan, bounded on the north by No. 11-1 B, east by Vengarai; south by No. 11-7 B, west by No. 11-8 A	0·08
Zamin, dry, piravadi punjai, T.S. No. 11-7 B, kudivaramdar Cha. Govinda Konan, mortgagee Ah. Doraiswamy Tevar, bounded on the north by No. 11-1 B, east by Vengarai, south by No. 11-17 B; west by No. 11-7 A	0·03
Zamin, dry, piravadi punjai, T.S. No. 11-17 B, kudivaramdar Pe. Mutha Konan, bounded on the north by No. 11-7 B, east by Vengarai; south by No. 12-3 B; west by No. 11-17 A ..	0·02
Zamin, dry, piravadi punjai, T.S. No. 12-3 B, kudivaramdar Ra. Rama Konan, bounded on the north by No. 11-17 B, east by Vengarai, south by No. 12-4 B, east by No. 12-3 A	0·01
Zamin dry piravadi punjai, T.S. No. 12-4 B kudivaramdar Ra Govinda Konan, mortgagee Ra. Muthavira Konan, bounded on the north by No. 12-3 B east by Vengarai; south by No. 12-10 B west by No. 12-4 A ..	0·02
Zamin dry, piravadi punjai, T.S. No. 12-10 B, kudivaramdar Cha. Ranga Konan, mortgagee Ah. Doraiswamy Tevar, bounded on the north by No. 12-4 B, east by Vengarai; south by No. 12-11 B, west by No. 12-10 A ..	0·02
Zamin, dry, piravadi punjai, T.S. No. 12-11 B, kudivaramdar Cha. Govinda Konan, mortgagee Ah. Doraiswami Tevar, bounded on the north by No. 12-10 B; east by Vengarai; south by No. 13; east by No. 12-11 A ..	0·02
Total ..	0·37

NOTE.—The melvaramdar in all the abovementioned cases is minor Chellappa Chettiyar by guardian mother Meenakshi Achchi.

Fort St. George, January 31, 1934.

Under section 6 of the Land Acquisition Act, the Governor in Council hereby declares that the land specified below and measuring 0·47 of an acre, be the same a little more or less, is needed for a public purpose, to wit, for the construction of telephone shed, and under sections 3 and 7 of the same Act, the Special Deputy Collector No. VI, Pattukkottai, is appointed to perform the functions of a Collector under the Act and directed to take order for the acquisition of the said land. Under sub-section (1) of section 17 of the Act, the Governor in Council further directs that the possession of the said land may be taken on the expiry of fifteen days from the

date of the publication of the notice mentioned in section 9 (1) of the Act. A plan of the land is kept in the office of the Special Deputy Collector No. VI, Pattukkottai, and may be inspected at any time during office hours.

Tanjore district, Pattukkottai taluk,
Inam Karumbukkadu village.

	ACRE.
Inam, dry, arabikkottai dry, T.S. No. 30-2, Iruvarandaram Chinnaiyan Ambalam and others, Sithambaram Ambalakarar, Chokkalinga Ambalakaran Karuppayya Pillai, Lakshmi Ambalam, Natesan Ambalam, Sundarathan Ambalam, Arumugam Ambalam, Muthumuthu Ambalam, Chinnathambi Ambalam, Muthuvenkatesa Ambalam, Abdulkadir Ambalam, I. M. Yoonus Rowther Ambalam, Abdulkadir Ambalam, Keeripareyyan Ambalam, K. T. Chinnaiyan Ambalam, Nalina Ambalam, Periyathambi alias Chinnathambi Ambalam, Periyathambi Ambalam, Karuppan Ambalam, Muthukkaruppan Ambalam, Chakka Ambalam, Chidambaram Ambalam, Mudaliar Seshal Servai, Ramjanami, Remiah Ambalam, Chinnappa Ambalam, Pothai Arul, Muthukarupan, Edward, Rich Mesta Level, Ravullar, Syed Ibrahim Ravuttar, Abdul Muhammad Ravuttar, Pitchai Ravuttar, Mohammad Mustafa Ravuttar, and Abdul Kadir Ravuttar, bounded on the North by No. 29; east by Inam dry; south by No. 27, west by No. 30-1	0·47

Under section 6 of the Land Acquisition Act, the Governor in Council hereby declares that the land specified below and measuring 0·10 or so more or less, is needed for a public purpose, to wit, for the field channel of the Cauvery-Mettur Project; and under section 3 and 7 of the same Act, the Special Deputy Collector No. I, Mannargudi, is appointed to perform the functions of a Collector under the Act and directed to take order for the acquisition of the said land. Under sub-section (1) of section 17 of the Act, the Governor in Council further directs that the possession of the said land may be taken on the expiry of fifteen days from the date of the publication of the notice mentioned in section 9 (1) of the Act. A plan of the land is kept in the office of the Special Deputy Collector No. I, Mannargudi, and may be inspected at any time during office hours.

Tanjore district, Pattukkottai taluk,
Inam Pulvayal village.

	ACRE.
Inam, dry, nellikollakan kollai, S. No. 87-4 A, Iruvarandar V. Govinda Vedier, bounded on the north by No. 86-7, east by No. 86-3, south by No. 87-4 B, west by No. 87-3 B	0·01
Inam, dry, nellikollakan kollai, S. No. 87-3 B, Iruvarandar V. Thangaraja Vedier, bounded on the north by No. 87-3 A; east by No. 87-1 A; south by No. 87-3 C; west by No. 91-2 B	0·09
Inam, dry, nellikollakan kollai, S. No. 87-4 B, Iruvarandar M. Viswanatha Vedier, bounded on the north by No. 87-4 A; east by No. 87-3 B; south by No. 87-2 C, west by No. 86-7 B	0·09
Inam, dry, mural punjai, S. No. 146-2 B, Iruvarandar A. Parthasarya Vedier, bounded on the north and east by Nos. 145-2 A, south by Nos. 145-1 & 2, 146-2 D & 2 E and 170, west by Nos. 145-1, 146-2 D, 2 C & 2 B and 170	0·03
Total ..	0·14

Fort St. George, February 6, 1934.

Whereas it appears to the Government that the land specified below is needed for a public purpose, to wit, for the field channels of the Cauvery-Mettur Project, notice to that effect is hereby given to all whom it may concern in accordance with the provisions of section 4 (1) of the Land Acquisition Act I of 1894, as amended by the Land Acquisition Amendment Act XXXVIII of 1923; and the Governor in Council hereby authorizes the Special Deputy Collector No. I, Mannargudi, his staff and workmen to exercise the powers conferred by section 4 (2) of the Act. Under sub-section (4) of section 17 of the Act, the Governor in Council directs that in view of the urgency of the case the provisions of section 5-A of the Act shall not apply to this case.

Tanjore district, Pattukkottai taluk, Tamilkkinilavankottai Maravakkadu village (2nd bits).

	Approximate extent. ACRE.
Inam, manavari, nerkuttai, S. No. 124-4 B, kudiyaruudar ma. ge Sellayya Tevar, cultivator Athimoolha Ambalakaran, bounded on the north by No. 125 in; east by No. 125-1 A & 1 B; south by Melakkadu; west by No. 124-4 A	0·04
Inam, dry, karukkarpallam, S. No. 126-1 A, kudiyaruudar Soori Ammal Achi, bounded on the north by No. 125 B., east by No. 126-7 A; south by No. 126-5 B; west by No. 124-4 B	0·03
Inam, dry, karukkarpallam, S. No. 126-7 A, kudiyaruudar Sengamiattai Achi, third owner Sri. Of Annamalai Tevar, bounded on the north by No. 126 B-4 A, east and south by No. 126-7 B; west by Nos. 126-1 A and 126	0·03
Inam, dry, karukkarpallam, S. No. 127 B-3 B, kudiyaruudar A. Chidambaram Tevar, bounded on the north by No. 126, east by No. 127 B-3 C, south by No. 127 B-4 A, west by No. 127 B-3 A	0·02
Inam, manavari, kandakkadu kollai, S. No. 127 B-4 A, kudiyaruudar Muthumariamman chattram represented by trustee Pradhana, District Board, Tanjore, bounded on the north by No. 127 B-3 A & B, east by No. 127 B-4 B; south by No. 126-7 A; west by Nos. 123 B and 127 B-2 ..	0·08
Inam, dry, mandakkollai tope, S. No. 153 B-6 B, belonging to the Sri Annamalai Tevar, bounded on the north by No. 151 and 153 B-6 A, east by No. 153 B-7 A, south by No. 153 B-6 C; west by No. 208-1	0·35
Inam, dry, nampulram, S. No. 153 B-7 A, kudiyaruudar Nirpana Tevar and Adhipapa Tevar, bounded on the north by No. 151 J A, east and south by No. 153 B-7 B; west by No. 153 I G B & G A	0·00481
Inam, manavari, nanjanallini, S. No. 151-9 A, kudiyaruudar Sarapana Tevar and Adhipapa Tevar, bounded on the north by No. 151 7 & 9 A, east by No. 151-9 B & B B; south by Nos. 153 B 7 A and 151 9 B; west by No. 151-8 B	0·13
Inam, dry, kandakkollai, S. No. 151-8 B, kudiyaruudar Sri. S. Varadappa Tevar, bounded on the north by No. 151-8 A; east by No. 151-9 A; south by No. 151 9 B; west by No. 151-9 A	0·04
Inam, manavari, vrishal punjai, S. No. 152-8 A kudiyaruudar Tahkal Tevar, bounded on the north by No. 152 1 A; east and south by No. 152-8 B; west by No. 151-8 A & B B	0·02
Inam, manavari vrishal punjai, S. No. 152-1 A kudiyaruudar Rasa Tevar, bounded on the north by No. 150-4 & 14 A, east by No. 152-1 B, south by No. 152-8 A; west by No. 151-8 A	0·05
Inam, manavari, vrishal punjai, S. No. 150-11 A, kudiyaruudar Sevugana Tevar and others Vizappa Tevar, bounded on the north by No. 150-13 A; east by No. 150-14 B, south by No. 152-1 A; west by No. 150-4 ..	0·02
Inam, manavari, vrishal punjai, S. No. 150-13 A kudiyaruudar Sri. S. Kandasami Tevar, purchaser Valaiyapatti Tevar, bounded on the north by No. 150-15 A; east by No. 150-13 B, south by No. 150-14 A; west by No. 150-1	0·02
Inam manavari, vrishal punjai, S No. 150-11 A, kudiyaruudar Gurupathi Tevar, bounded on the north by No. 150-5, 6 & 12, east by No. 149 and 150-12 B, south by No. 150-13 B & 13 A, west by No. 150-4	0·04
Total ..	0·38481

NOTE.—Melvaramdar for all the above survey numbers is Melakkambalipuram chattram represented by President, District Board, Tanjore.

Fort St. George, February 7, 1934.

Whereas it appears to the Government that the lands specified below are needed for a public purpose, to wit, for a field channel of the Grand Anicut System of the Cauvery-Mettur Project, notice to that effect is hereby given to all whom it may concern in accordance with the provisions of section 4 (1) of the Land Acquisition Act I of 1894, as amended by the Land Acquisition Amendment Act XXXVIII of 1923; and the Governor in Council hereby authorizes the Special Deputy Collector No. VIII, Tanjore, his staff and workmen to exercise the powers conferred by section 4 (2) of the Act. Under sub-section (4) of section 17 of the Act, the Governor in Council directs that in view of the urgency of the case the provisions of section 5 A of the Act shall not apply to this case.

Tanjore district, Pattukkottai, taluk,
No. 181. Zamin Adambai village.

	Approximate extent. ACRE.
Zamin, dry, pattukkimmadi punjai, T.S. No. 194-1 A, kudiyaruudars A. Arumuga Vidiyar and R. Abba Vedar (managing members) muthanadar Thangammal Ayyaru, bounded on the north by No. 193, east by No. 194-2 A, south by No. 194-1 B, west by No. 193 ..	0·05
Zamin dry, manapunsai, T.S. No. 194 E A, kudiyaruudar Sri A. Kulandaivelu Tevar, melvaramdars Sri Varadarajaswami and Vinvanathaswami by trustee Thangammal Ayyaru, bounded on the north by No. 191; east by No. 194-3 A, south by No. 194-2 E; west by No. 194-1 A ..	0·05
Zamin dry, manapunsai, T.S. No. 194-3 A, kudiyaruudar V. Appadai Tevar, melvaramdars Sri Varadarajaswami and Vinvanathaswami by trustee Thangammal Ayyaru, bounded on the north by No. 191; east by No. 193-1 A; south by No. 194-3 D; west by No. 194-2 A	0·05
Zamin, dry, manapunsai, T.S. No. 191-1 A kudiyaruudar P. Arukkalai Vedar melvaramdars Sri Varadarajaswami and Vinvanathaswami by trustee Thangammal Ayyaru, bounded on the north by No. 192; east by No. 192-3 A; south by No. 191-1 B, west by No. 194-3 A	0·03
Zamin, dry, manapunsai, T.S. No. 191-3 A, kudiyaruudar S. Ramaswami Vedar melvaramdars Sri Varadarajaswami and Vinvanathaswami by trustee Thangammal Ayyaru, bounded on the north by No. 192; east by No. 191-3 A; south by No. 191 3 B; west by No. 191 1 A ..	0·02
Zamin, dry, manapunsai, T.S. No. 191-3 A, kudiyaruudars C. Ayyasu Vedar and C. Ramasami Vedar melvaramdars Sri Varadarajaswami and Vinvanathaswami by trustee Thangammal Ayyaru, bounded on the north by No. 192; east by No. 191-4 A; south by No. 191-3 B; west by No. 191-2 A ..	0·03
Zamin, dry, manapunsai, T.S. No. 191-10 A, kudiyaruudar Thangammal Ayyaru, bounded on the north by No. 192; east by No. 191-11 A; south by No. 191-10 B; west by No. 191-8 A	0·03

PRESERVED UNDER THE TAMILNADU ARCHIVES (PUBLIC RECORDS) RULES, 1994

	Appxmate extent. ACRE.
Zamin, dry, Thendippuniyal, T.S. No. 191-11 A, Kuḍiyaruḍaiyan Vandlan alias Vara-Gurunja Chetti and minor Vellayuḍaiyan by guardians Vallinatchi and Tambyatchi, richard on Sri Vandarajaswami and Vinayakar both by trustee Thandavarayal Ayyaṉ, bounded on the north by No. 193; east by No. 191-10 A;	0·02
Zamin dry, Thendippuniyal, T.S. No. 193-1 A, Kuḍiyaruḍaiyar R. of Chinnayya Velar, Sri Varadaraja Thangammal Ayyaṉ, bounded on the north by No. 191; east by No. 193-2 A; south by No. 193-1 B; west by No. 191-11 A ..	0·01
Zamin, dry, Thendippuniyal, T.S. No. 193-2 A, Kuḍiyaruḍaiyar A. Thappa Velar, Kuḍiyaruḍaiyar Thangammal Ayyaṉ, bounded on the north by Nos. 193 and 194; east by Nos. 193-3 A; south by No. 193-2 B; west by No. 193-1 A	0·02
Zamin, dry, Thendippuniyal, T.S. No. 193-3 A, Kuḍiyaruḍaiyar Muttu Chokkanadi and Chinnayan by guardian and minor Panchalai, Kuḍiyaruḍaiyar Thangammal Ayyaṉ, bounded on the north by Nos. 194 and 194-1, east by Nos. 193-1 & 2 A; south by No. 193-3 B; west by No. 193-2 B & 3 A	0·02
Zamin, dry, Thendippuniyal, T.S. No. 193-4 A, Kuḍiyaruḍaiyar A. Arumuga Velar and Chokkanadi Velar, Kuḍiyaruḍaiyar Thangammal Ayyaṉ, bounded on the north by No. 195-1 * east by No. 193-4 A, south by No. 193-3 B., west by No. 193-3 A	0·02
Zamin, dry, Thendippuniyal, T.S. No. 193-4 A, Kuḍiyaruḍaiyar R. Abba Velar (deceased member), Kuḍiyaruḍaiyar Thangammal Ayyaṉ, bounded on the north by No. 193-1 & 2 east by No. 193-3 A; south by No. 193-4 B west by No. 193-3 A	0·01
Zamin, dry, Thendippuniyal, T.S. No. 193-5 A, Kuḍiyaruḍaiyar A. Arumuga Velar, minors by Thangammal Ayyaṉ, bounded on the north by No. 193-3, east by No. 193-6 A; south by No. 193-5 B; west by No. 193-4 A ..	0·01
Zamin, dry, Thendippuniyal, T.S. No. 193-6 A, Kuḍiyaruḍaiyar Sivagiri Tevar, Kuḍiyaruḍaiyar Thangammal Ayyaṉ, bounded on the north by No. 193-5, east by No. 193-7 A; south by No. 193-6 B; west by No. 193-5 A ..	0·005
Zamin, dry, Thendippuniyal, T.S. No. 193-7 A, Kuḍiyaruḍaiyar V. Abba Velar (deceased member), Kuḍiyaruḍaiyar Thangammal Ayyaṉ, bounded on the north by No. 193-6 & 7 east by No. 193-7 B; south by No. 193-7 A; west by No. 193-6 A ..	0·005
Zamin, dry, Thendippuniyal, T.S. No. 193-8 A, Kuḍiyaruḍaiyar S. Sivagiri Tevar, minor by guardian Thangammal Ayyaṉ, bounded on the north by No. 193-7, east by No. 193-9 A; south by No. 193-8 B; west by No. 193-7 A ..	0·01
Zamin, dry, Thendippuniyal, T.S. No. 193-9 A, Kuḍiyaruḍaiyar S. Vandlan alias Vara-Gurunja Chetti and minor Vellayuḍaiyan by guardians Vallinatchi and Tambyatchi, richard on Sri Vandarajaswami and Vinayakar both by trustee Thandavarayal Ayyaṉ, bounded on the north by No. 193-1; east by No. 193-10 A;	0·02
Zamin dry, Thendippuniyal, T.S. No. 193-11 A, Kuḍiyaruḍaiyar R. of Chinnayya Velar, Sri Varadaraja Thangammal Ayyaṉ, bounded on the north by No. 191; east by No. 193-2 A; south by No. 193-1 B; west by No. 191-11 A ..	0·01
Zamin, dry, Thendippuniyal, T.S. No. 193-2 A, Kuḍiyaruḍaiyar A. Thappa Velar, Kuḍiyaruḍaiyar Thangammal Ayyaṉ, bounded on the north by Nos. 193 and 194; east by Nos. 193-3 A; south by No. 193-2 B; west by No. 193-1 A	0·02
Zamin, dry, Thendippuniyal, T.S. No. 193-3 A, Kuḍiyaruḍaiyar Muttu Chokkanadi and Chinnayan by guardian and minor Panchalai, Kuḍiyaruḍaiyar Thangammal Ayyaṉ, bounded on the north by Nos. 194 and 194-1, east by Nos. 193-1 & 2 A; south by No. 193-3 B; west by No. 193-2 B & 3 A	0·02
Zamin, dry, Thendippuniyal, T.S. No. 193-4 A, Kuḍiyaruḍaiyar A. Arumuga Velar and Chokkanadi Velar, Kuḍiyaruḍaiyar Thangammal Ayyaṉ, bounded on the north by No. 195-1 * east by No. 193-4 A, south by No. 193-3 B., west by No. 193-3 A ..	0·02
Zamin, dry, Thendippuniyal, T.S. No. 193-4 A, Kuḍiyaruḍaiyar R. Abba Velar (deceased member), Kuḍiyaruḍaiyar Thangammal Ayyaṉ, bounded on the north by No. 193-1 & 2 east by No. 193-3 A; south by No. 193-4 B west by No. 193-3 A	0·01
Zamin, dry, Thendippuniyal, T.S. No. 193-5 A, Kuḍiyaruḍaiyar A. Arumuga Velar, minors by Thangammal Ayyaṉ, bounded on the north by No. 193-3, east by No. 193-6 A; south by No. 193-5 B; west by No. 193-4 A ..	0·01
Zamin, dry, Thendippuniyal, T.S. No. 193-6 A, Kuḍiyaruḍaiyar Sivagiri Tevar, Kuḍiyaruḍaiyar Thangammal Ayyaṉ, bounded on the north by No. 193-5, east by No. 193-7 A; south by No. 193-6 B; west by No. 193-5 A ..	0·005
Zamin, dry, Thendippuniyal, T.S. No. 193-7 A, Kuḍiyaruḍaiyar V. Abba Velar (deceased member), Kuḍiyaruḍaiyar Thangammal Ayyaṉ, bounded on the north by No. 193-6 & 7 east by No. 193-7 B; south by No. 193-7 A; west by No. 193-6 A ..	0·005
Zamin, dry, Thendippuniyal, T.S. No. 193-8 A, Kuḍiyaruḍaiyar S. Sivagiri Tevar, Kuḍiyaruḍaiyar Thangammal Ayyaṉ, bounded on the north by No. 193-7, east by No. 193-9 A; south by No. 193-8 B; west by No. 193-7 A ..	0·01
Total ..	0·275

NOTE.—The mortgagees for the pelvaram interest are Kulasegaram Rangayya Chetti and Rajakkanna alias Rathinapa Chetti.

Fort St. George, February 6, 1934.

Whereas it appears to the Government that the lands specified below are needed for a public purpose, to wit, for the said channel of the Cauvery-Mettur Project, notice to that effect is hereby given to all whom it may concern in accordance with the provisions of section 4 (1) of the Land Acquisition Act I of 1894, as amended by the Land Acquisition Amendment Act XXXVIII of 1923; and the Governor in Council hereby authorizes the Special Deputy Collector No. I, Mannargudi, his staff and workmen to exercise the powers conferred by section 4 (2) of the Act Under sub-section 4 of section 17 of the Act, the Governor in Council directs that in view of the urgency of the case the provisions of section 5-A of the Act shall not apply to the case.

Tanjore district, Pattukkottai taluk,
Inam Pattukkalakkottai village.

	Appxmate extent. ACRE.
Inam melvaram, thozhu puṉjai S. No. 4-3 A Iruvarandaram R. Chinnathambi Velan, Sri Arumugham Velan claimant Kalandaivela Velan alias Vaidian, bounded on the north by Sr. 1-2 A; east by Nil, 4-3 B; south by No. 5 and 1, west by Vaikkal	0·05
Inam, manavari, manik kollai, S. No. 4-2 A Iruvarandaram S. Sriṉivasa Ayyangar and twenty-six others as shown in the list, bounded on the north by No. 4-1 A; east by No. 4-2 B; south by No. 4-3 A, west by Vaikkal	0·05
Inam, inamvari avaṉamkal, S. No. 1-1 A, Iruvarandaram S. Chinnathambi Velan and Sri Arumugham Velan, bounded on the north by No. 2; east by No. 4-1 B; south by No. 4-3 A, west by Vaikkal	0·05
Inam dry, Aruvankaral, S. No. 1-1, Iruvarandaram S. R. Sriṉivasa Ayyangar, V. Venkatachala Tevar and V. Subramanya Tevar, bounded on the north by No. 4-3 A; east by No. 1-2, south by Tamarankaral; west by Vaikkal	0·01
Total ..	0·13

List of pannaiyarkudans for S. No. 4-3 A.

(1) S. R. Srinivasa Ayyangar.	(13) Kandaraswami Nadavi.
(2) S. Ramanuja Ayyangar.	(14) S. Arumuga Tevar.
(3) V. Thiruvenkatachariyyar.	(15) M. K. Alwar and Tevar.
(4) Sri Varadarajaperumal Trustee Dingapuṉjal Ayyangar, Kalyanarama Ayyar.	(16) V. Subramanya Tevar.
(5) Achaval	(17) R. Pethia Thal.
(6) T. K. Ramalingatha Pillai.	(18) S. Narayana Tevar.
(7) V. Vethiyappa Mudaliar.	(19) S. Pethiyappa Tevar.
(8) A. Muthu Kudan.	(20) M. Arumugha Tevar.
(9) P. Krishna Konan.	(21) M. Krishna Konan.
(10) V. Muthu Konan.	(22) Muttuswami Nadavi.
(11) P. Govinda Konan.	(23) Ripanthambiyan.
(12) A. Sabapathi Pandaram.	(24) V. Narayana Tevar.
	(25) V. Annamma Tevar.
	(26) V. V. Sesuthu Konan.
	(27) Chinnaiyan—Venkata-mala Tevar.

Fort St. George, February 2, 1934.

Whereas it appears to the Government that the land specified below is needed for a public purpose, to wit, for excavating a side drain along side the Alwaikam main channel, notice to that effect is hereby given to all whom it may concern in accordance with the provisions of section 4 (1) of the Land Acquisition Act I of 1894, as amended by the Land Acquisition Amendment Act XXXVIII of 1923; and the Governor in Council hereby authorizes the Special Deputy Collector No. IV, Pattukkottai his staff and workmen to exercise the powers conferred by section 4 (2) of the Act. Under sub-section (4) of section 17 of the Act, the Governor in Council directs that in view of the urgency of the case the provisions of section 5-A of the Act shall not apply to the case.

Tanjore district, Pattukkottai taluk,
No. 31. Vettuvakottai village.

	Appxmate extent. ACRE.
Government, dry, T.S. No. 2 B-5 B, belonging to P. Ponnuswami Konar, bounded on the north by No. 301; east by No. 409-3 B-5 B; south by No. 2 B-4 B-3 & 4; west by No. 2 B-5 A ..	0·04
Government, dry, T.S. No. 2 B-7 B, belonging to P. Govinda Konar, bounded on the north by Nos. 2 B-3 B and 10; east by Nos. 2 B-7 D and 408; south by No. 2 B-7 B; west by No. 2 B-14	0·02
Government, dry, T.S. No. 2 B-7 B, belonging to P. Ponnuswami Konar and Muthi Konar, bounded on the north by Nos. 2 B-6 B and 408, east by No. 403, south by No. 2 B-7 B & 11 B; west by No. 2 B-7 A	0·19
Government, dry, T.S. No. 2 A-10 B, belonging to A. Appaswami Konar, bounded on the north by No. 2 B-7 B; east and south by No. 2 A-11 B; west by No. 2 A-10 A.	0·005
Government, dry, T.S. No. 2 A-11 B, belonging to Krishna alias Vera Konar and Muthu Konar, minors by guardian Kumara Thalaiyari and M. Annamma alias Vetti Konar, bounded on the north by No. 2 B-7 B; east by No. 2 A-12 B; south by No. 2 A-14 B; west by No. 2 A-11 A	0·03
Government, dry, T.S. No. 2 A-12 B, belonging to A. Virayi, scholar Rangamuthupuram, bounded on the North by No. 2 A-11 B; east by Nos. 408 and 2 A-13; South by No. 2 A-13 A & B, west by No. 2 A-14 A ..	0·01
Government, dry, T.S. No. 2 A-13 belonging to same as in T.S. No. 2 A-11 B, bounded on the north by No. 2 A-14 B, east by No. 408, south and west by No. 2 A-14 B ..	0·005
Total ..	0·315

Under section 3 of the Land Acquisition Act, the Governor in Council hereby declares that the land specified below and measuring 0·12 of an acre in Mookampatti and 0·10 of an acre in Tiruvadur, in the same hitherto more or less, is needed for a public purpose, to wit, for improvements to Tiruvasandai distributary of Chinnambur off-take; and under sections 3 and 7 of the same Act, the Revenue Divisional Officer, Melur division, is appointed to perform the functions of a Collector under the Act and directed to take order for the acquisition of the said land A plan of the land is kept in the office of the Revenue Divisional Officer, Melur division, and may be inspected at any time during office hours.

Madura district, Melur taluk, Mukkampatti village.

	Appxmate extent. ACRE.
Government, wet, S. No. 61-5 B, belonging to Sri Subramania, bounded on the north and east by No. 61-7 south by No. 61-6 B; west by No. 60 & 61-4 A ..	0·03
Government, wet, 9 No. 61-6 B, belonging to Sri Periyakaruppan, bounded on the north by No. 61-5 B; east by Nos. 61-7 and 61; south by No. 51; west by No. 61-4 A.	0·02
Government, dry, S No. 62-11 A, belonging to Sri Subramania, bounded on the north by Tiruvasal village, east by No. 62-11 B; south by No. 61; west by No. 61-7 ..	0·05
Total ..	0·12

Tiruvadur village.

	Appxmate extent. ACRE.
Government, dry, S. No. 321-2 A, belonging to Sri. Sri. Viranan Ambalam, bounded on the North by No. 322, south by No. 321-7 B, west by Nos. 321-7 B and 323 ..	0·05
Government, wet, S. No. 321-2 B belonging to Sri. Viranan Ambalam, bounded on the north by No. 314-3 A, east by No. 324-4 B, south and west by No. 323 ..	0·01
Government, wet, S. No. 324-4 B, belonging to Pandaram Ambalam, Viranan Ambalam, Alagan Ambalam and Vellayan Ambalam, bounded on the south by No. 324-4 A; east by No. 324-5 B; south by No. 325; west by No. 324-3 B	0·14
Government, wet, S. No. 324-5 B, belonging to Sri. Viranan Ambalam, Vellayan Ambalam and Alagan Ambalam, bounded on the north by No. 324-5 A, east by Nos. 324-5 B and 325; south by No. 325; west by No. 324-4 B ..	0·12
Government, wet, S No. 324-7 B, belonging to Pandaram Ambalam, bounded on the north by No. 324-7 A, east by Nos. 324-9 and 325, south by No. 325; west by No. 324-5 B	0·06
Government, wet, S. No. 440-1 A, belonging to Sri. Viranan Ambalam, bounded on the north by No. 439-1, east by No. 439-1 B, south by No. 440-2 A; west by No. 441	0·12
Government, wet, S. No. 440-2 A, belonging to Arumuga Ambalam and Alamu, bounded on the north by No. 440-1 A, east by No. 440-2 B; south by No. 126-1, west by No. 441	0·07
Total ..	0·46

Fort St. George, February 6, 1934.

Whereas it appears to the Government that the land specified below is needed for a public purpose, to wit, for excavation Poti irrigation channel, notice to that effect is hereby given to all whom it may concern in accordance with the provisions of section 4 (1) of the Land Acquisition Act I of 1894 as amended by the Land Acquisition Amendment Act XXXVIII of 1923; and the Governor in Council hereby authorizes the Special Deputy Collector, Chidambaram, his staff and workmen to exercise the powers conferred by section 4 (2) of the Act. Under section 3 (c) of the same Act, the Governor in Council appoints the Special Deputy Collector, Chidambaram, to perform the functions of a Collector under section 5-A of the Act.

Kistna district, Kaikalur taluk, Venkatapuram village.

	Approximate extent.
	Acres.
Ryotwari, dry, S. No. 142-1 part, belonging to Talluri Seshayya, bounded on the north by S. No. 142-1 part; east, south and west by S. No. 142-2 part	4·01

Whereas it appears to the Government that the lands specified below are needed for a public purpose, to wit, for field channels, Canal System of the Cauvery-Mettur Project, notice to that effect is hereby given to all whom it may concern in accordance with the provisions of section 4 (1) of the Land Acquisition Act I of 1894, as amended by the Land Acquisition Amendment Act XXXVIII of 1923; and, the Governor in Council hereby authorizes the Special Deputy Collector No. III, Mannargudi at Pattukkottai, his staff and workmen to exercise the powers conferred by section 4 (2) of the Act. Under section 3 (c) of the same Act, the Governor in Council appoints the Special Deputy Collector No. III, Mannargudi at Pattukkottai, to perform the functions of a Collector under section 5 A of the Act.

Tanjore district, Pattukkottai taluk, No. 109. Inam Tuvarangurichchi village.

	Approximate extent.
	Acres.
Inam, dry, arukn punjai, S. No. and Pot No. 246-2 A, Ramaswamy s. o. Sabapati Velar S. 4th, Ramaswamy s. o. Sabapati Velar S. 4th, Kanakarajaswamy Velar and S. 4th Kanakarajaswamy Velar, bounded on the north by Nos. 248-2 A & B; east by Nos. 247 and 246-2 C; south by Nos. 246-2 C & D; west by Nos. 248-2 A & B	0·40

Whereas it appears to the Government that the lands specified below are needed for a public purpose, to wit, for the Aoondavalipuram channel of the Canal System of the Cauvery Mettur Project, notice to that effect is hereby given to all whom it may concern in accordance with the provisions of section 4 (1) of the Land Acquisition Act I of 1894, as amended by the Land Acquisition Amendment Act XXXVIII of 1923, and the Governor in Council hereby authorizes the Special Deputy Collector No. VI, Pattukkottai, his staff and workmen to exercise the powers conferred by section 4 (2) of the Act. Under section 3 (c) of the Act, the Governor in Council appoints the Special Deputy Collector No. VI, Pattukkottai, to perform the functions of a Collector under section 5-A of the Act.

Tanjore district, Pattukkottai taluk, Inam Mavadikurichchi village.

	Approximate extent.
	Acres.
Inam, dry, valavadi punjai thoppu, T.S. No. 32-3, Iswaramalai Sri Sangameshariyaswamigal Mutt, bounded on the north by Nos. 32-4, east by No. 31, south by No. 32-4, west by No. 33	0·27
Inam, dry, valavadi punjai thoppu, T.S. No. 32-5 Iswaramalai Sri Sankaracharigalswamigal Mutt, bounded on the north by No. 32-4 east by No. 31, north by No. 33-1, west by Nos. 33 and 35	0·46
Inam, dry, valavadi punjai thoppu, T.S. No. 32-4, Iswaramalai Muruganpan Chetti, trustee(s) sundaram Ramanathan Chetti bounded on the north by Nos. 32-3 and No. 31, south by No. 32-5; west by No. 33 ..	0·37
Inam, dry, navanpan thoppu punjai, T.S. No. 24-5, Iswaramalai Sri Sankaracharigalswamigal Mutt, tree owner Sri Subrahmanya Ayyar, bounded on the north by No. 24 B; east by Nos. 39 and 38-4; south by Poovirudi; west by No. 27	1·29

Fort St. George, February 7, 1934.

Under section 5 of the Land Acquisition Act, the Governor in Council hereby declares that the land specified below and measuring 1 81 acres, be the same a little more or less, is needed for a public purpose, to wit, for the excavation of the High Level channel, and under sections 3 and 7 of the same Act, the Special Deputy Collector, Kulittalai, is appointed to perform the functions of a Collector under the Act and directed to take order for the acquisition of the said land. A plan of the land is kept in the office of the Special Deputy Collector, Kulittalai, and may be inspected at any time during office hours.

Trichinopoly district, Kulittalai taluk, Maruthur village.

	Area.
	Acres.
Government, dry, No. 672-3, munaiyandram (1) to (115) at poi in below [No. (4) is also garpet], bounded on the north by No. 672-2 ; east by No. 673-5 ; south by No. 673-4 ; west by No. 672-1	0·36
Government, dry, No. 677-3, munaiyandrams (1) to (116) same as in No. 672-3 najeyam (119) M. Varatharajammal Rayalua and (120) M. Muniya Rayalua, bounded on the north by Nos. 677-2 B and 677-2 D ; east by No. 680-5 ; south by No. 677-3 A ; west by Nos. 677-2 D and 678-2 B.	0·35
Government, dry, No. 681-2, munaiyandram (1) to (116) same as in No. 672-3 najeyam (119) M. Varatharajammal Rayalua and (120) M. Muniya Rayalua, bounded on the north by No. 681-1 ; east by No. 680-5 ; south by Nos. 681-4 ; west by No. 681-3 C	0·27
Government, dry, No. 727-3, munaiyandram (1) to (116) same as in No. 672-3 najeyam (119) Arjunaidu Ammal, mother and guardian of Saima Manjunathi Naidu (Rice) J. Velladi Reddi (mortgagee) bounded on the north by No. 727-1 ; east by No. 727-2 , south by No. 727-4 ; west by No. 733-2 B	0·43
	Total .. 1·81

List of munaiyandrams.

(1) P. Ranganatha Nayar, (2) M. Ramanujam Nayar, (3) minors R. Lakshmanan and Narayanan, father and guardian M. Ranganatha Nayar, (4) K. V. Srinivasa Ayyangar, (5) A. A. Narasimha Ayyar, (6) minor K. Gunnarasulu, father and guardian No. (5), (7) P. N. Ramanatha Ayyar, (8) minors Kumarathathi Sitharalingam and Seshadri, mother and guardian Lakshmi Ammal, (9) N. D. Lakshmanaswami Ayyar, (10) N. R. Durairaswami Ayyar, (11) minor R. Muthukrishna father and guardian No. (10), (12) Pillai Samalingayana and Ambujam father and guard an No. (10) (13) V. Thangavelu Thathacharyar, (14) S. Thattiram Ayyangar, (15) V. Raghava Ayyangar, (16) A. Srinivasachari, (17) S. Rajagopala Ayyangar, (18) T. Kuppuswamichari, (19) T. Ramaswami Ayyangar, (20) R. Venkatarama Ayyangar, (21) minors A. Mayaguna, K. Chakravarthi, R. Krishnaswami and A. Seshadri father and guardian No. (17), (22) minors S. Subramaniam S. Sethuraja, S. Sitharamiah, S. Jagannatha and S. Annapurna, father and guardian No. (20), (23) minors K. Sundararajuri, K. Seshu, K. Narasimhulu and K. Venkatapan, father and guardian No. (16), (24) minors V. Sri Rajan and V. Seshan, father and guardian No. (20), (25) S. Ramanatha Ayyar, (26) minor P. Annapurnayamma, mother and guardian Kunhammal (27) A. Subrahmanya Bhaktadar, (28) Muthuvelu Pillai, (29) N. Rajagopal Pillai, (30) minors K. Balasubrahmanyan and K. Venkatesan, father and guardian No. (29) (31) R. Thangavelu de Silva, (32) minor T. Manickavasagam, father and guardian No. (31), (33) R. Gurusamy Pillai, (34) minor C. P. Ramaiah, father and guardian No. (33), (35) Purushothamma Pillai, (36) Varadachariar, (37) Angalamman Devy guaranteed by the above being, (38) K. Vyduna Kavundan, (39) minor Muthyan, brother and guardian No. (38), (40) A. Subrahmanya Ayyar, (41) minor S. Rajagopan, father and guardian No. (40), (42) Thiti Kavundan, (43) V. Kumaraswami Kavundan, (44) minor Vengadam, father and guardian No. (43), (45) V. Malayali Kavundan, (46) M. Subbaraya Mudaliyar, (47) minors Mahalingam & Muthukrishnan, father and guardian No. (46), (48) M. Virasami Mudaliyar, (49) Bhoga Pillai, father and guardian No. (48), (50) S. Seshu Ayyangli, (51) A. Ramanuja Ayyangar, (52) S. Parthasarathi Ayyangar, (53) S. Krishnaswami Ayyangar, (54) minors Ramaswamy and Annalakshmi, father and guardian No. (53), (55) A. Vaidyanathi Pillai, (56) minors Muthu Ramanujam, Dhanayakshyamma Thangammaran, father and guardian No. (55), (57) M. Kuppan Pillai, (58) S. Rangan Pillai, (59) minor Subbaiyan, father and guardian No. (58), (60) Muthuswami Asari, (61) Soundammal, (62) P. Venkataraia Ayyar, (63) Selliai Ayyal, (64) M. Sangaravelu Pillai, (65) V. Srinivasa Ayyangar, (66) V. Venkatrama Ayyar, (67) K. Viswanatha Ayyar, (68) T. Ramaswami Pillai, (69) minor Periyannan, father and guardian No. (68), (70) S. Kuttuperumal Pillai, (71) P. Ramachandra Pillai, (72) minor R. Ramalingam, father and guardian No. (71), (73) J. Krishnamal Pillai, (74) minor (name not known), father and guardian No. (73), (75) D. Matthiaru Pillai, (76) minors Dakshinamurti and Subrahmanyam, guardian No. (75), (77) A. Sundaram Pillai, (78) V. Ramaswami Pillai, (79) minors Pachaimuthu, Viswanatha and Natesan, father and guardian No. (78), (80) Gnanasami Kavundan, (81) K. Alagu Pillai, (82) A. Pichai Pillai (83) K. Muthu Pillai, (84) J. Ramaswami Pillai, (85) M. Ayya Pillai, (86) minors A. Sivarajuluamayar, Visalakshi and Muthuswami, father and guardian No. (85), (87) K. Chinna Nina, (88) minor (name not known), father and guardian No. (87), (89) Thambiya Nayakan, (90) minor Balaram, father and guardian No. (89), (91) K. Ramaswami Nayakan, (92) minor Pachamuthu alias Kuppusami, guardian father No. (91), (93) M. Muthuvel Nayakan, (94) minor Ammaiyammal, father and guardian No. (93), (95) S. Kuppuswamy Nayakan, (96) minors Muthyan and Krishnadasan, father and guardian No. (95) (97) minor Chinna Kavundan and Ramanuja Kavundan, mother and guardian Rangayi (98) C. Periyatha Kavundan, (99) minors Kuppuyan and Vellayan, father and guardian No. (98), (100) Karuppiah, (101) C. Marudai Kavundan, (102) P. Muthuvelu Kavundan, (103) Sundaralingammal, (104) A. Vyduvanatha Pillai, (105) K. Rajaramayan Pillai, (106) K. Ramanathai Pillai, (107) P. Kuttuperumal Pillai, (108) M. Arjunaswami Pillai, (109) A. Valayuthan Pillai, (110) minor A. Periyaswami, father and guardian No. (109), (111) M. Kuppan Reddi, (112) N. Pothuna Reddi, (113) N. Kanakka Reddi, (114) M. Murugesa Reddi, (115) P. Ramaswami Ayyar and (116) Krishnamurti Ayyar.

Fort St. George, January 26, 1934.

Under section 6 of the Land Acquisition Act, the Governor in Council hereby declares that the land specified below and measuring 0·00 or an acre, be the same a little more or less, is needed for a public purpose, to wit, for Lattigvoil and High Level Channel Scheme; and under sections 3 and 7 of the same Act, the Revenue Divisional Officer, Trichinopoly, is appointed to perform the functions of a Collector under the Act and directed to take order for the acquisition of the said land. Under sub-section (1) of section 17 of the Act the Government further directs that the possession of the said land may be taken on the expiry of fifteen days from the date of the publication of the notice mentioned in section 9 (1) of the Act. A plan of the land is kept in the office of the Revenue Divisional Officer, Trichinopoly, and may be inspected at any time during office hours.

Trichinopoly district, Trichinopoly taluk, Kambaramanpettai village.

		Acs.
Seva ground, single crop, wet, S.F. No. 180-B, belonging to P. Muthayya Pillai and M. Balasubramanya Pillai, bounded on the north by S.F. No. 180-1 B; east by S.F. No. 180-2 A & 3 B; south and west by S.F. No. 180-2 C.		0·17
Government, single crop, wet, S.F. No. 180-2 A, belonging to P. Muthayya Pillai and M. Balasubramanya Pillai, bounded on the north by S.F. No. 180-1 B; east by S.F. No. 180-3 B; south by S.F. No. 180-2 C; and west by S.F. No. 180-2 B.		0·04
Government, single crop, wet, S.F. No. 180-3 B, belonging to (1) Nesa Pillai, (2) Arthanghani Pillai, (3) Natesan Pillai, (4) minor Muthukaruppan by guardian father No. (1), (5) minor Sennayya by guardian maternal uncle Palaniyandi Pillai and (6) minor Jayaram by guardian mother Kamakshi Ammal, bounded on the north by S.F. No. 180-3 A; east by S.F. No. 180-3 A & 4 B; south by S.F. No. 180-3 C; and west by S.F. No. 180-4 B & 5 B.		0·20
Government, single crop, wet, S.F. No. 180-4 B, belonging to M. Velu Pillai, bounded on the north by S.F. No. 180-4 A; east by S.F. No. 180-4 A & 5 B; south by S.F. Nos. 180-4 C and 179; and west by S.F. No. 180-4 C & 5 B.		0·19
Government, single crop, wet, S.F. No. 180-5 B, belonging to Karuppayi Ammal, bounded on the north and east by S.F. No. 180-5 A; south by S.F. No. 179; and west by S.F. No. 180-4 B		0·15
	Total ..	0·56

Fort St. George, January 30, 1934.

Under section 6 of the Land Acquisition Act, the Governor in Council hereby declares that the land specified below and measuring 7·75803 or an acre, be the same a little more or less, is needed for a public purpose, to wit, for a new channel; and, under sections 3 and 7 of the same Act, the Special Deputy Collector, Mannargudi No. II at Tanjore, is appointed to perform the functions of a Collector under the Act and directed to take order for the acquisition of the said land. Under sub-section (1) of section 17 of the Act, the Governor in Council further directs that the possession of the said land may be taken on the expiry of fifteen days from the date of the publication of the notice mentioned in section 9 (1) of the Act. A plan of the land is kept in the office of the Special Deputy Collector, Mannargudi No. II at Tanjore, and may be inspected at any time during office hours.

Tanjore district, Tanjore taluk, No. 77, Inam Tenmanaadu (Chatram Elaku) village.

		Acs.
Inam, ryoti, dry T.S. No. 183 A-1 B, O.S. No. 133-11 part, Irattiyannadar Thanjya Alagarsa, bounded on the north by No. 183 A & A, east by No. 183 A-4 B; south by No. 183 A & B; west by No. 183 A-4 A.		0·0981
Inam, ryoti, dry, T.S. No. 183 A-3, O.S. No. 133-12, part, Irattiyannadar Venatesan Alagarsa, bounded on the north by No. 183 A-2 B, east by No. 183 A-4 B, south and west by No. 479.		0·00306
Inam, ryoti, dry, T.S. No. 183 A-4 B, O.S. No. 133-13 part, Irattiyannadar Narayana Ammasa, bounded on the north by No. 183 A & A, east by Nos. 204 A-3 B and 183 A-4 A & D; south by Nos. 183 A-4 C & D and 478; west by Nos. 17 and 183 A-4 A, B & A.		0·16
Inam, ryoti, dry, T.S. No. 204 A & B, O.S. No. 134-6 part, cultivating Gha. Raja Ammal and ors. Hindu-kan, mortgagee minors Venatesalingam and Ramaswami by guardian Perumal, bounded on the north by No. 204 A & A & B east and south by No. 204 A-3, west by Nos. 183 A-4 B, 204 A-3 A and 164-A.		0·29
Inam, ryoti, dry, T.S. No. 204 A-2 B, O.S. No. 204-9 part, Irattiyannadar Venkatachala Sethuran and Annalingam, bounded on the north by No. 204 A-2 A; east by No. 691 A-4 B, south by No. 691 A-4 B; west by No. 204 A-4 A		0·07
Inam, ryoti, dry, T.S. No. 204 A-4 B, O.S. No. 204-4 part, Irattiyannadar Gopalaraman Thambusami and Sivasubramania Thambusami, bounded on the north by No. 204 A-4 A; east by Nos. 691-41 B and 204 A-4 C; south by No. 204 A-4 B; west by No. 204 A-3 B & A		0·12
Inam, ryoti, dry T.S. No. 204-11 A, O.S. No. 204-11 part, Irattiyannadar G.S.V. Venkatachala Mudaliar, bounded on the north by No. 204-10 west by No. 204-12 A, south by No. 204-11 B; west by No. 204 A-4 B		0·21
Inam, ryoti, dry, T.S. No. 204-12 A, O.S. No. 204-12 part, Irattiyannadar G. Govinda Sethuran, Muktambalpuram chatram registered by the President District Board, Tanjore, bounded on the north by No. 204 B; east by No. 204-10 A; south by No. 204-11 A; west by No. 204-10 B		0·12

		Acs.
Inam, ryoti, dry, T.S. No. 204-10 A, O.S. No. 204-12 part, Irattiyannadar S. Tatiswami Sethuran and Sornammal, Dharmapuram Adhinam, Muktambalpuram chatram, represented by the President District Board, Tanjore, bounded on the north by No. 204 B, east by No. 204-11 A, south by No. 204-12 A and west by No. 204-10 B		0·15
Inam, ryoti, dry, T.S. No. 204-10 B, O.S. No. 204-12 part, Irattiyannadar S. Narayanaswami Sethuran and mortgagee Manickam Chetti, bounded on the north by No. 204-10 A; east by No. 204-12 A; south by No. 204-11 A; west by No. 204-9 B		0·04
Inam, ryoti, dry, T.S. No. 204-10 B, O.S. No. 204-12 part, Irattiyannadar S. Narayanaswami Sethuran, mortgagee Manickam Chetti, bounded on the north by No. 204-10 A; east by No. 204-12 A; south by No. 204-11 A; west by No. 204-9 B		0·04
Inam, ryoti, dry, T.S. No. 204-10 B, O.S. No. 204-14 part, Irattiyannadar S. Narayanaswami Sethuran, mortgagee Manickam Chetti, bounded on the north by No. 204-10 A; east by No. 204-12 A; south by No. 204-11 A; west by No. 204-9 B		0·04
Inam, ryoti, dry, T.S. No. 204-12 A, O.S. No. 204-12 part, Irattiyannadar S. Kandaswami Sethuran, chairman Pushpam Sethuran, bounded on the north by No. 204-12 B; east by No. 204-13 A; south by No. 204-12 B; west by No. 204-11 A		0·07
Inam dry T.S. No. 204-13 A, O.S. No. 204-13 part, Irattiyannadar Muktambalpuram chatram, represented by the President, District Board Tanjore, bounded on the north by No. 204-14 B, east by No. 204-16 A, south by No. 204-13 B; west by No. 204-12 A		0·08
Inam dry T.S. No. 204-1 B, O.S. No. 204-1 part, Irattiyannadar Muktambalpuram chatram represented by the President, District Board, Tanjore, bounded on the north by No. 204-1 A, east by No. 204-2 C, south by No. 204-7 A & B A, west by No. 204-14 A		0·06
Inam, dry, T.S. No. 204-2 C, O.S. No. 204-2 part, Irattiyannadar Muktambalpuram chatram, represented by the President, District Board, Tanjore and Dandayudapani Rajendran, Gobbergal Rajamanigal Pandiyan, bounded on the north and east by No. 204-2 B, south by No. 204-3 A & B, west by No. 204-1 B		0·04
Inam, ryoti, dry, T.S. No. 204-7 A, O.S. No. 204-7 part, Irattiyannadar S. Thanjya Nalayiram, bounded on the north by No. 204-1 B, east by No. 204-4 A, south by No. 204-7 B, west by No. 204-14 A		0·21
Inam, ryoti, dry, T.S. No. 204-4 A, O.S. No. 204-4 part, Irattiyannadar Kandaswami Mudaliyan, Chettiha Ammal, claimants Dasi Kumi Nanniyar, Muktambalpuram chatram, represented by the President, District Board, Tanjore bounded on the north by No. 204-1 B; east by No. 204-4 A; south by No. 204-4 A; west by No. 204-7 A		0·02
Inam, ryoti, dry, T.S. No. 204-5 A, O.S. No. 204-5 part, Irattiyannadar Ponnuswami Mudaliyan, bounded on the north by No. 204-2 C, east by No. 204-5 B; south by No. 204-4 B, west by No. 204-4 A		0·03
Inam, ryoti, dry T.S. No. 204-4 A, O.S. No. 204-4 part, Irattiyannadar P. Muthayyan Nalayiran, bounded on the north by No. 204-2 C; east by No. 204-5 B; south by No. 204-4 C, 1 D & 2 E, south by No. 204-3 B, west by No. 204-5 A & 4 A ..		0·03
Inam, ryoti, dry, T.S. No. 204-9 B, O.S. No. 204-9 part, Irattiyannadar S. Sella Ammal, bounded on the north by No. 204-1 B; east by No. 204-9 F; south by No. 204-11 B, west by No. 204-9 B & D B		0·15
Inam, ryoti, dry, T.S. No. 204-11 B, O.S. No. 204-11 part, Irattiyannadar S. Nanayakkiyammal Chetti, claimant Malai, No. 1, bounded on the north by No. 204-9 B; east by No. 204-11 C; south by No. 204-5 B, west by No. 204-11 A		0·12
Inam, ryoti, dry, T.S. No. 204-5 B, O.S. No. 204-5 & 16 parts, Irattiyannadar S. Varadhan Nalayiran and ors. Kaliyappa Nalayiran, bounded on the north by No. 204-11 B; east by No. 204-6 C; south by No. 204-12 D; west by No. 204-5 A		0·06
Inam, ryoti, dry, T.S. No. 204-10 D, O.S. No. 204-10 part, Irattiyannadar S. Vaithilinga Nalayiran, bounded on the north by No. 204-5 B & D A; east by No. 204-10 B, O, 15 A & 16 A; south by No. 204-1 B; west by No. 204-10 A		0·15
Inam, ryoti, dry, T.S. No. 204-15 C, O.S. No. 204-15 part, Irattiyannadar S. Narayanaswami Nalayiyan and Muktambalpuram chatram, represented by the President, District Board, Tanjore, bounded on the north and east by No. 204-15 B, south and west by No. 204-10 D		0·02
Inam, ryoti dry, T.S. No. 204-14 A, O.S. No. 204-16 part, Irattiyannadaran S. Mather Nalayiyan and Muktambalpuram chatram, represented by the President, District Board Tanjore, bounded on the north and east by No. 204-16 B, south by No. 204-5 A & 4 B west by No. 204-10 D.		0·04
Inam, dry (old waste) T.S. No. 205-2 B, O.S. No. 205-6 part, Irattiyannadar Muktambalpuram chatram, represented by the President, District Board, Tanjore, bounded on the north by No. 205-7 A & 10 D, east by No. 205-3 C, south by No. 205-4 B, west by Nos. 205-3 A and 205-10 B		0·05
Inam, ryoti, dry, T.S. No. 205-4 B, O.S. No. 205-4 part, Irattiyannadar S. Thandi Sethuran and Muktambalpuram chatram, represented by the President, District Board, Tanjore, bounded on the north by No. 205-5 B, east by No. 205-3 C & 2 A & B; south by No. 205-6 B & A; west by No. 205-4 A		0·09
Inam, ryoti, dry, T.S. No. 205-5 A, O.S. No. 205-5 part, Irattiyannadar Dr. Kanamma Sethuran, bounded on the north and east by No. 205-1 B; south by No. 205-6 B; west by No. 205-4 B		0·0984
Inam, dry, T.S. No. 205-5 B, O.S. No. 205-6 part, Irattiyannadar Muktambalpuram chatram, represented by the President, District Board Tanjore, bounded on the north by No. 205-1 B east by No. 205-3 B south by No. 205-6 B & A; west by No. 205-6 A		0·02

		Acs.
Ipoth, ryotl, dry, T.S. No. 385-5 B, O.S. No. 385-5 part, kudiyan ruisi Chinnakuyan vemiran, chinnadi (revised) Pethuran, bounded on the north by No. 385-2 A & 3 C; and east by No. 385-5 A, 5 D A; south by No. 385-7 B & D A; west by No. 385-4 B, 5 B, C & E A	0·10	
Ilaiy ryotl, dry, T.S. No. 385-6 E, O.S. No. 385-6 part, kudiyanruisi C Gnanamuthu, bounded on the north by No. 385-5 B; east by No. 385-6 B; south and west by No. 385-6 A	0·0071	
Inam, ryotl, dry, T.S. No. 385-4 A, O.S. No. 385-9 part, kudiyanruisidars of Narayanasami Sethuran and Pakkiri Sethuran, bounded on the north and east by No. 385-5 B; south by No. 385-4 B; west by No. 385-6 B	0·02	
Inam ryotl, dry, T.S. No. 385-7 B, O.S. No. 385-7 part, kudiyanruisi minor Narayanasami by guardian Sundhal Kunderamal Sethuran Ramayyan Sethuran, Muniyasami Sethuran and Muthukrishnan sharman, represented by the President, District Board, Tanjore, bounded on the north by Nos. 385-7 C, south by Nos. 413-4 B, 415-1 B and 385-7 A; west by No. 385-7 A and 413-4 A	0·21	
Inam, ryotl, dry, T.S. No. 413-4 B, O.S No. 413-4 part, kudiyanruisi Bala Mudaliyar, mortgagee Rangaswami Kudiyanruisi Chetti bounded on the north by No. 385-7 B; east by Nos. 385-1 B and 415-1 B; south and west by No. 413-4 A	0·02	
Inam, ryotl, dry, T.S. No. 413-4 B, O.S No. 413-5 part, kudiyanruisidar Kuriyapan Chetti bounded on the north by No. 413-3 A; east by No. 415-1 B & 3 A; south by No. 413-4 B; west by No. 413-5 A	0·04	
Inam, ryotl, dry, T.S. No. 413-5 B, O.S. No. 413-8 part, kudiyanruisi Pattiyasami Chetti, bounded on the north by No. 413-4 A & 5 B; east by No. 413-8 C; south by No. 413-8 C & 9 B, west by No. 413-8 A	0·11	
Inam ryotl dry, T.S. No. 413-8 B, O.S No. 413-8 part, kudiyanruisi Singaram Chetti bounded on the north by kudiyanruisi Singaram Chetti; east by No. 413-9 C; south by No. 414 B-5 B; west by No. 413-9 A	0·11	
Inam ryotl dry, T.S. No. 414 B-4 B, O.S No. 414-3 part, kudiyanruisidars Sri. Amasami Rajapriyan, Sri. Thulasi Rajapriyan and Sakkumuthupanan chairman, represented by the President, District Board, Tanjore, bounded on the north by No. 413-8 B; east by Nos. 414 B-5 C and 415-2 A; south by Nos. 415-1 B and 414 B-5 A; west by No. 414 B-4 A	0·23	
Inam, ryotl, dry, T.S. No. 414-1 B, O.S. No. 415-1 part, kudiyanruisidar K. Ekambaranadapriyan, mortgagee Chinnan Annan Ammal, coloured as the north by No. 415-1 A; east by No. 415-1 C; south by No. 415-1 A, C & 2 A; west by Nos. 3 A & 5 A & B and 414-1 A	0·28	
Inam, ryotl, dry, T.S. No. 415-3 A, O.S. No. 415-8 part, kudiyanruisidar P. Pakshyandi Sendapriyan, bounded on the north by No. 41-5 B; east and south by No. 415-3 B; west by No. 41-4 B	0·03	
Inam, ryotl, dry, T.S. No. 415-7 A, O.S. No. 415-7 part, kudiyanruisidar A. Viraswami Sendapriyan mortgagee of Arthithanam Chetti, bounded on the north and east by No. 415-7 B; south by No. 415-11 B; west by No. 414 B-3 B	0·04	
Inam, ryotl, dry, T.S No. 415-11 B, O.S. No. 415-8 part, kudiyanruisidar A. Pandiyandi Mudali bounded on the north by Nos. 414-3 A and 414-5 B; east by No. 415-11 C; south by No. 415-12 N; west by No. 415-11 A	0·16	
Inam, ryotl dry T.S. No. 415-12 B, O.S No. 415-9 part, kudiyanruisidar K. Ekambaranadi Mudali, mortgagee Narayanasami Sethuran, bounded on the north by No. 415-11 B; east by No. 415-12 C; south by No. 415-14 B; west by No. 415-12 A	0·10	
Inam, ryotl, dry, T.S. No. 415-14 B, O.S. No. 415-9 part, kudiyanruisidar A. Kannusami Mudaliyar, co-mortgagee kudiyanruisidar A. Ramasami Mudaliyar, bounded on the north by No. Narayanasami Sethuran; east by No. 415-14 C & A & B; south by No. 415-12 B & 14 A; west by No. 415-14 A	0·12	
Inam, ryotl, dry T.S. No. 415-15 B, O.S. No. 415-10 part, kudiyanruisidar minor Ramayyan Valambanadhi by guardian Lakshmiyan, mortgagee Kaliyappa Chettiyar, bounded on the north and east by No. 415-15 B; south by No. 415-14 B; west by No. 415-16 B	0·0015	
Inam, ryotl, dry, T.S. No. 415-16 B, O.S. No. 415-10 part, kudiyanruisi Pakkiri Ayyanan Tevan, mortgagee Kaliyappa Chettiyar, bounded on the north by No. 415-16 B & 18 A; east by No. 415-18 C; south by No. 415-17 B; west by No. 415-16 A & 14 B	0·07	
Inam, ryotl, dry, T.S No. 415-17 B O.S No. 415-1 part, kudiyanruisidar A. Doraisami Mudaliyar, mortgagee Kaliyappa Chettiyar, bounded on the north by No. 415-16 B; east by No. 415-17 C; south by No. 415-1 B; west by No. 415-17 A	0·08	
Inam, ryotl, dry, T.S No. 415-1 B, O.S. No. 415-1 part, kudiyanruisidar A. Doraisami Mudaliyar, bounded on the north by No. 415-17 B; east by No. 415-1 C & Y A; south by No. 415-1 B & 1 A; west by No. 415-1 A	0·20	
Inam, ryotl, dry, T.S No. 415-11 B, O.S No. 415-1 part, kudiyanruisi Kannusami Kalamuthu and Subbayya Kannusami, bounded on the north by No. 415-1 B; east by No. 415-1 A; south and west by No. 415-11 A	0·01	
Inam ryotl, dry, T.S. No. 415-2 A, O.S No. 415-2 part, kudiyanruisidar M. Dasakuli Muthuvan, bounded on the north and east by No. 415-2 B; south by No. 415-1 B & 11 B; west by No. 415-3 A	0·06	
Inam, ryotl, dry, T.S. No. 415-3 C, O.S. No. 415-3 part, kudiyanruisidars M. Ramasami Sendapriyan and Muthupalpuram chairman, represented by the President, District Board, Tanjore, bounded on the north by No. 415-3 A; east by No. 415-3 C; south by No. 415-3 B; west by No. 415-4 A	0·09	
Inam, ryotl, dry, T.S. No. 415-8 B, O.S. No. 415-8 part, kudiyanruisidars M. Viraswami Sendapriyan and Muthupalpuram chairman, represented by the President, District Board, Tanjore, bounded on the north by No. 415-8 C; east by No. 415-8 A; south by No. 415-9 B; west by No. 415-8 A	0·10	
Inam, ryotl, dry, T.S. No. 415-10 B, O.S No. 415-10 part, kudiyanruisidars M. Thasi Sendapriyan and M. Kuttan alias Sendapriyan, mortgagees of Kuduvayan and Muthupalpuram chairman, represented by the President, District Board Tanjore, bounded on the north by No. 415-8 B; east by No. 417; south by No. 415-10 B; west by No. 415-9 A	0·15	
Inam dry, T.S. No. 415-10 D, O.S No. 415-10 part, kudiyanruisidar Muthupalpuram chairman, represented by the President, District Board, Tanjore, bounded on the north by No. 415-8 D; east by No. 417; south by Nos. 414-1 B, west by Nos. 415-10 A, 30 E & 10 C	0·17	
Inam, ryotl, dry, T.S No. 420-6 B, O.S No. 420-4 part, kudiyanruisidar Periyanadu Chetti, mortgagee Narayanasami Chetti, bounded on the north by No. 419-19 D; east by No. 427, south by No. 420-6 C; west by No. 420-4 A	0·10	
Inam, ryotl dry, T.S. No. 420-5 C, O.S No. 420-5 part, kudiyanruisidar K. Subbayan Mudaliyar bounded on the north by No. 419-1 B; east by No. 427; south by No. 420-5 D; west by No. 420-5 B	0·10	
Inam, ryotl, dry, T.S No. 420-6 C, O.S. No. 420-6 part, kudiyanruisidar N. Narayanasami Sethuran, bounded on the north by No. 420-5 C; east by No. 427 south by No. 420-6 E; west by No. 420-6 B	0·15	
Inam, ryotl, dry, T.S No. 420-11 B, O.S No. 420-11 part, kudiyanruisidars Pillayan Konap Kiliyappa Chettiyar and kudiyanruisidars Pillayan Konap Kiliyappa Chettiyar represented by the President, Muktambalapuram chairman, represented by the President, District Board, Tanjore bounded on the north by No. 420-11 C; east by No. 427; south by No. 427 B-5 B; west by No. 420-11 A	0·21	
Inam, ryotl, dry, T.S. No. 421 B-9 B, O.S. No. 420-14 part, kudiyanruisidar Chet Muthuvetal Mudaliyar, chinnadi (revised) Pandi Mudaliyar, bounded on the north by No. 421-11 D; east by No. 448; south by No. 422 D-10 B; west by No. 420 D-9 A	0·12	
Inam, ryotl, dry, T.S No. 422 B-16 B, O.S. No. 422-16 part, kudiyanruisidar Sister Kaliyanmia by guardian Srinivasa Mudaliyar, bounded on the north by No. 422 B-9 B; Mudaliyar; bounded on the north by No. 422 B-9 B; east by No. 448; south by No. 448-11 B; west by No. 422 B-16 A	0·13	
Inam, dry, T.S. No. 448-6 B, O.S No. 448-6 part, kudiyanruisi Muktambalapuram, Sastram, represented by the nattamaisi Muktambalapuram, Sastram, represented by the President, District Board, Tanjore and Kadir Batcha Rawuthan, mahoyer Mohammad Ismail Rawuthan, mortgagee of Ganesha Sastri Mariyappa and ramai Ramaswami by guardian Ramaswami Pillai, bounded on the north by No. 448-5 B; east by No. 448; south by No. 448-12 B; west by No. 448-6 A	0·27	
Inam, ryotl, dry, T.S No. 448-16 B, O.S No. 448-10 part, kudiyanruisidar Kudia Batcha Rawuthan, 4450/1911 Mohammad Ismail Rawuthan, mortgagee of the north by No. 448-15 B; east by No. 448; south by No. 447-8 B; west by No. 448-15 A	0·20	
Inam, ryotl, dry, T.S. No. 447-2 B, O.S. No. 447-4 part, kudiyanruisidar Panchali, mortgagee Arun Arukkanani, bounded on the north by No. 445-1 B; east by No. 448; south by No. 447-3 A; west by No. 447-2 A	0·10	
Inam, ryotl, dry, T.S. No. 447-3 B, O.S No. 447-6 part, kudiyanruisidar Gov. Amirthan, mortgagee Narayanasami Chetti bounded on the north by No. 447-2 B; east by No. 448; south by V. No. T.S. Judge; west by No. 447-3 A	0·13	
Inam, ryotl, dry, T.S No. 370-1 B, O.S. No. 370-1 part, kudiyanruisidar Thalappa Rajapriyan, bounded on the north by No. 370-1 B; east by No. 370-2 A, south of west by No. 370-1 A	0·02	
Inam, ryotl, dry, T.S No. 370-2 A, O.S No. 370-2 part, kudiyanruisidar minor Venkatachalam by guardian Alamelu, chinnadi (revised) Vellaiyan Mudali and Muniyandi

		Acs.
Inam, ryoti, dry, T.S. No. 308-7 A, C & No. 308-12 part, Irudiyarandar Ramayyan Sethurai, mortgagee Ramachal, tree owners Chandrasama Sethurai, Govindammal, Narayanaswami Sethurai, Packiri Sethurai, Nagoda Sethuraman Sethurai, Packiri Sethurai, Nagoda Sethuraman Sethurai and Thirumalai Sethurai, bounded on the north by No. 308-17 A & 7 B, east by No. 308-7 B; south by No. 305-3 B; west by No. 308-11 B		0·04
Inam, ryoti, dry, T.S. No. 308-10 B, C, D & No. 308-20 part, Irudiyarandar Sri Arunmuthi Tirukkulam, bounded on north by No. 308-10 A, east by No. 308-1 B; south by No. 308-10 A		0·0641
	Total ..	7·7895

NOTE.—The Irudiyarandar in all the above cases is the Muktamsolvanara chattram, represented by the President, District Board, Tanjore.

Fort St. George, January 31, 1934.

Under section 4 of the Land Acquisition Act, the Governor in Council hereby declares that the land specified below and measuring 4·30908 acres, be the same a little more or less, is needed for a public purpose, to wit, for the field channel of the Cauvery-Mettur Project; and, under sections 3 and 7 of the same Act, the Special Deputy Collector No. 3, Hanamgudi, is appointed to perform the functions of a Collector under the Act and directed to take order for the acquisition of the said land. Under sub-section (1) of section 17 of the Act, the Governor in Council further directs that the possession of the said land may be taken on the expiry of fifteen days from the date of the publication of the notice mentioned in section 9 (1) of the Act. A plan of the land is kept in the office of the Special Deputy Collector No. 7, Manvargudi, and may be inspected at any time during office hours.

Tanjore district, Pattukkottai taluk,
Zamin Attivetti village.

		Acs.
Channel No. 5-A		
Ryoti, dry, kurumthadi punjai, S. No. 134-4 D, Irudiyandar P. V. D. P. R. V. R. Ramaswami Chettiyar, bounded on the north by No. 134-4 A, east by No. 139, south by Nos. 134-4 C-1 and 131 2 B, west by No. 134-4 A & E	.. ..	0·01
Ryoti, dry, kurumthadi punjai, S. No. 134-4 E, Irudiyarandar P. V. D. P. R. V. R. Ramaswami Chettiyar, bounded on the north by No. 134-4 A (east by No. 134-4 D; south by No. 131-1 A, west by No. 134-4 D	.. ..	0·01
Ryoti, dry, kurumthadi punjai, S. No. 134-4 B, Irudiyarandar P. V. D. P. R. V. R. Ramaswami Chettiyar, bounded on the north by No. 131-4 A; east by No. 134-4 E; south by No. 178; west by Nos. 135-1 B		0·01
Ryoti, dry, arukkiyan punjai, S. No. 135-1 B, Irudiyarandar P. Ramaswami Mahvan, bounded on the north by No. 135-2 A, east by No. 134-4 B, south by No. 178, west by Nos. 135-5 B		0·01
Ryoti, dry, arukkiyan punjai, S. No. 135-2 B, Irudiyarandar P. Venkatachala Mahvan, bounded on the north by No. 135-3 A; east by No. 135-7 B; south by No. 178; west by No. 135-4 B		0·01
Ryoti, dry, arukkiyan punjai, S. No. 135-4 B, Irudiyarandars Dr. Ramaswami Mahvan, Dr. Pethiappa Mahvan and Dr. Sivaswami Mahvan, bounded on the north by No. 135-4 A; east by No. 135-5 B, 4 & C; south by No. 135-4 C; west by No. 135-3 B & 4 A ..		0·07
Ryoti, dry, arukkiyan punjai, S. No. 135-3 B, Irudiyarandar Muthia Ambal, bounded on the north by No. 135-3 A; east by No. 135-4 B; south by No. 171-1 C & 2; west by No. 135-2 B		0·01
Ryoti, dry, kudaiyan punjai, S. No. 136-9 B, Irudiyarandar Dr. Vythinga Mahvan, bounded on the north by No. 136 B & A; east by No. 136-8 B, south by No. 177-1 C; west by No. 152-1 B		0·03
Ryoti, dry, avaiyan punjai, S. No. 136-8 B, Irudiyarandar Dr. Muthuswami Tevan, mortgagee V. Krishnaswami Ayyar alias Raja Ayyar, bounded on the north by No. 136-6 A; east by No. 152-9 B; south by No. 177-1 B & 1 C; west by No. 136-9		0·01
Ryoti, dry, pallavoli punjai, S. No. 177-2 B, Irudiyarandar Ragunatha Tevan alias Raja, mortgagee Dr. Kanagayya Tevan, bounded on the north by Nos. 165-9 B and 177-1 A; east by No. 177-1 C; south by Nos. 177-1 B and 170-1; west by No. 177 A		0·15
Ryoti, dry, pallavoli punjai, S. No. 178-1, Irudiyarandar Dr. Arjuna Vanathiriyan, mortgagee R. Venkatarama Ayyar, bounded on the north by No. 177-1 A & 1 B; east and south by No. 170 B; west by No. 115-2		0·01
Ryoti, dry, pallavoli punjai, S. No. 178-2, Irudiyarandar Dr. Arjuna Vanathiriyan, mortgagee R. Venkatarama Ayyar, bounded on the north by No. 177-1 A & B; south by No. 178; west by No. 178-1		0·13
Channel No. 5-B.		
Ryoti, dry, pallavoli punjai, S. No. 131-1 B, Irudiyarandar Dr. Dr. Veerasa Servai, bounded on the north by Nos. 134-4 D and 131-1 A; east by No. 131-2 B; south by No. 131-1 B & C; west by No. 134-4 A		0·12
Ryoti, dry, pallavoli punjai, S. No. 131-2 B, Irudiyarandars (1) Dr. Ramaswami Vanathiriyan alias Chinaiyan and (2) Dr. Dharmalinga Vanathiriyan, mortgagee of No. (2) Dr. Dr. Veerasa Tevan, bounded on the north by No. 131-1 B; east by No. 131-3 C; south by No. 131-1 B & 11 A; west by No. 131 B		0·08
Ryoti, dry, pallavoli punjai, S. No. 131-11 B, Irudiyarandar Dr. Dharmalinga Vanathiriyan, bounded on the north by No. 132-9 B & 11 A, east by No. 132-10 C & 11 A; south by No. 131-1 B; west by No. 131-10 A		0·06

		Acs.
Ryoti, dry, pallavoli punjai, S. No. 131-11 A, Irudiyarandar Ramaswami Tevan, mortgagee Dr. Dr. V. Raman Chettiyar, bounded on the north by No. 131-9 B, east by No. 131-11 B, south and west by No. 131 10 B		0·03
Ryoti, dry, pallavoli punjai, S. No. 131-1 B, Irudiyarandar Ragunatha Tevan alias Raja, mortgagee with possession of Dr. Ramaswami Vanathiriyan alias Chinaiya, bounded on the north by No. 131 B, C & 11 B and 132-1 B & C & 11 A east by No. 131-1 A & 2 & 4, south by Nos. 131-1 A 1-A, B & 3 and 132-1; west by Nos. 131-1 A and 130-2		0·05
Ryoti, dry, aladi punjai, S. No. 130-2, Irudiyarandar Arul Gnanamuthu, mortgagee Dr. Dr. V. Raman Chettiyar, bounded on the north by No. 130-1, east by No. 131 1, B south by Nos. 130-3 and 129-2; west by No. 130-1		0·03
Ryoti, dry, kulli punjai, S. No. 131-2, Irudiyarandar Dr. Arjuna Vanathiriyan, bounded on the north by No. 130-3, east by No. 131-3, south by No. 134-4 A; west by No. 131-1		0·15
Ryoti, dry, thirunallandi punjai, S. No. 134-1 A, Irudiyarandar Dr. Arjuna Vanathiriyan, bounded on the north by No. 135-2 & 3; east by No. 139 1, south and west by No. 134-4 B		0·0040
Ryoti, dry, kuppaiyan punjai, S. No. 139-1, Irudiyarandar Sri Valiaveerasamyamudi trustee Kasinatha Pusari, bounded on the north by No. 135-1 east by No. 139-2, south by No. 139-1 west by No. 134-4 A & 4 B		0·07
Ryoti, dry, arukyani punjai, S. No. 139-2, Irudiyarandar Sri Valiaveerasamyamudi trustee Kasinatha Pusari, bounded on the north by No. 135 1, east by No. 139-3, south by No. 139-1, west by No. 135-5		0·01
Ryoti, dry, Valiyan kulai, S. No. 191-1 A, Kudi Paramboke Sri Valiaveerasamyamudi trustee Kasinatha Pusari, bounded on the north by No. 191-2, east by No. 192-2, south by Vattagudi; west by No. 190-2 Q & X 2		0·09
Channel No. 6.		
Ryoti, dry, aladi punjai, S. No. 129-4 F, Irudiyarandar Sri Valiaveerasamyamudi trustee Kasinatha Pusari, bounded on the north and east by No. 129-4 C, south by No. 129-4 A, west by No. 129 4 B		0·05167
Ryoti, dry, mangu punjai, S. No. 206-5 A, Irudiyarandar Dr. Arjuna Vanathiriyan, bounded on the north by No. 129 1 A, B & F, east by No. 207, south by No. 206-5 B, west by No. 206-6		0·04
Ryoti, dry, aladi punjai, S. No. 190-4 A, Irudiyarandar Sri Valiaveerasamyamudi trustee Kasinatha Pusari, bounded on the north by No. 191-1 B; east by Nos. 192-4 B and 206-5 A, south by No. 206-5 A & A; west by No. 129-4		0·02
Ryoti, dry, aladi punjai, S. No. 129-4 B, Irudiyarandar Dr. Parthasarathi Vanathiriyan, bounded on the north by No. 129 3 A; east by No. 129-4 A; south by No. 129-1 A, B & C; west by No. 129-5 A		0·03
Ryoti, dry, punjai Servaikaran punjai, S. No. 206-1 A, Irudiyarandar Dr. Govinda Vijayan, bounded on the north by No. 129-3 B; east by No. 206-1 B, south by No. 205-2 A & B; west by No. 191		0·02
Ryoti, dry, punjai servaikaran punjai, S. No. 206-1 B, Irudiyarandar Dr. Arunagiri Vayyan, bounded on the north by No. 205-1 A & C; east by No. 205-2 C & E, south by No. 205-3 C; west by No. 206-2 A		0·07
Ryoti, dry, punjai servaikaran punjai, S. No. 206-1 D, Irudiyarandar Dr. Pethiappa Vayyan, bounded on the north on east by No. 206-1 A; south by No. 206-1 A & B; west by No. 205-2 A		0·03
Ryoti, dry, thisaivelan punjai, S. No. 205-7 D, Irudiyarandar Dr. Ramaswami Vanathiriyan alias Chinnian, bounded on the north by No. 205-7 C; east by No. 206-7 C; south by No. 192-1 A; west by No. 205-7 A		0·04
Ryoti, dry, Mudaivilai, punjai, S. No. 207-3 A, Irudiyarandars Dr. Vyrappan Ambalagaran, Dr. Vyrappan Ambalagaran, bounded on the north by No. 206-7 A & B; east by No. 207-2 A; south by No. 207-3 A; west by No. 206-3 C		0·04
Ryoti, dry, thisaivelan punjai, S. No. 207-2 A, Irudiyarandar Dr. Vyrappan Ambalagaran, bounded on the north by No. 206-7 A & B; east and south by No. 207-2 B, west by Nos. 205-3 C and 205-2		0·02
Ryoti, dry, kuppaiyan punjai, S. No. 139-5, Irudiyarandar Sri Valiaveerasamyamudi trustee Kasinatha Pusari, bounded on the north by No. 139-3 C, east by No. 206-7 A & B and 207-1 A, south by No. 141, west by No. 139-4		0·06
Channel No. 10.		
Ryoti, dry, aladi punjai, S. No. 124-1 D, Irudiyarandar Sri Valiaveerasamyamudi trustee Kasinatha Pusari, bounded on the north by No. 124-4 E; east by No. 124-4 A, south by No. 125-1		0·04
Ryoti, dry, punari thondi, S. No. 124-4 A, Irudiyarandar Dr. Arjuna Vanathiriyan, bounded on the north by No. 124-4 B and 124-5, east by No. 124-3 A, south by No. 124-1 D & 4 E		0·12
Ryoti, dry, punari thondi, S. No. 124-4 B, Irudiyarandar Dr. Arjuna Vanathiriyan, bounded on the north by No. 124-4 C and 124-5, east by Nos. 124-3 A, 4 A & B, south by No. 124-4 A; west by No. 124-5		0·07
Ryoti, dry, vallumbu punjai, S. No. 123-10 B, Irudiyarandar V. V. D. P. R. V. R. Ramaswami Chettiyar, bounded on the north by No. 123-10 A, east by No. 124-1 C & C, south by No. 110-1, west by No. 123-10 A		0·05
Ryoti, dry, pillimilai punjai, S. No. 122-1 A, Irudiyarandar Dr. Arjuna Vanathiriyan, bounded on the north by No. 122-2 A, east and south by No. 122-1 B, west by No. 122-1 & 2 B		0·03
Ryoti, dry, pillimilai punjai, S. No. 122-2 A, Irudiyarandar Dr. Dr. Ramayyan Servai, bounded on the north by No. 123-3 A; east by No. 122-2 B, south by No. 122-1 B & 4 A, west by No. 122-1 and 123-3 A		0·01
Ryoti, dry, kulam punjai, S. No. 123-3 A, Irudiyarandar Arunachala Tevan, mortgagee Dr. Dr. Dr. Raman Chettiyar, bounded on the north by No. 123 B A; east by No. 123-3 B; south by No. 122-2 A; west B No. 122-5 A & B		0·02

		Acs.
Ryot, dry	Kilian punjai, S. No. 124-2 A, Irukkaramedur & Samiyra Tevan, bounded on the north by Nos. 123 and 124-1 A ; east by No. 123-2 B ; south by No. 123-2 B & S. ; west by No. 124-2	0·04
Ryot, dry	Kilian punjai, S. No. 125-1 A, Irukkaramedur C/O Samiyah Asc ari Land Co. Draimanal Arunachi, bounded on the north by Nos. 124 ; east by No. 125-1 D ; south by No. 125-1 A ; west by No. 125	0·04
Ryot, dry	punai thodi, S. No. 210-3, Irukkaramedur & Asi Ammal, bounded on the north and east by S. No. 210-2, south by Nos. 208 and 211-2 ; west by No. 209-3 A & C	0·08
Ryot, dry	punaiyan punjai, S. No. 211-2, Irukkaramedu sri Vairavesvarasvami Trustee Kasinatha Pandi, bounded on the north by Nos. 209-4 and 210-1 ; east by No. 211-1 and 212-1 ; south by Nos. 211-4 and 212-1 ; west by Nos. 209 and 211-3 & B	0·01
Ryot, dry	punai punjai, S. No. 212-1 Irukkaramedur Sri Vairavesvarasvami Trustee Kasinatha Pandi, bounded on the north and east by No. 212-, south by No. 212-2 ; west by Nos. 209-4 & 211-2	0·04
Ryot, dry	pakkimai punjai, S. No. 7 1-2 B, Irukkaramedu on pe rtai below bounded on the north by Nos. 213-1 and 213-2 A ; east by Nos. 212-4 & Kanal No. 2 C ; south by Nos. 216 C and 213-1 A, 1 B & 2 ; west by Nos. 210-1 & 2 C & 4 C and 2	0·21
Ryot, dry	maruna punjai S. No. 208-1 A, Irukkaramedur Sri Vairavesvarasvami Trustee Kasinatha Pandi, bounded on the north by No. 205-2 B ; east by No. 208-2 B ; south by No. 204-3 B ; west by No. 204-3 & 4 A	0·06
Ryot, dry	nilaiyampatai punjai S No. 204-3 B, Irukkaramedur Sri Vairavesvarasvami Trustee Kasinatha Pandi, bounded on the north by No. 205-1 A ; east by No. 204-3 C ; south by No. 204-1 B ; west by No. 204-3 A	0·02
Ryot, dry	nilaiyampatai punjai, S. No. 205-1 B Irukkaramedur Sri Vairavesvarasvami Trustee Kasinatha Pandi, bounded on the north by Nos. 204-3 B and 205-1 A ; east by No. 205-3 ; south by No. 204-3 C & 2 B ; west by No. 206-1 B	0·07
Ryot, dry,	nilaiyampatai punjai S. No. 205-2 B Irukkaramedur Sri Vairavesvarasvami trustee Kasinatha Pandi, bounded on the north by No. 205-1 B ; east by No. 206-1 C ; south by No. 204-3 B ; west by No. 205-2 A	0·05
Ryot, dry	punai punjai S. No. 212-3 Irukkaramedur Sri Vairavesvarasvami Trustee Kasinatha Pandi, bounded on the north by No. 212-4 ; east by No. 213-2 B ; south by No. 213-2 ; west by No. 209-3 B	0·04
Ryot, dry	Ulavasayah ore punjai, S. No. 212-4 B, Irukkaramedu Sri Vairavesvarasvami, trustee Kasinatha Pandi, bounded on the north and east by No. 212-3 A ; south by Nos. 211 and 213-2 ; west by No. 212-3	0·05
Ryot, dry	Karpapillai punjai, S No. 194-1 B Irukkaramedur S. D. P. R. V. R. Ramaswami Chettiyar bounded on the north by No. 194-1 & 2 ; east by No. 213-1 ; south by No. 196-1 A & B ; west by No. 194-1 A	0·15
Ryot, dry	Karpapillai punjai S. No. 196-2 B, Irukkaramedur P. V. D. P. R. V. R. Ramaswami Chettiyar, bounded on the north by No. 196-1 B ; east by No. 216-1 ; south and west by No. 196-2 A	0·00(6)
Ryot, dry	nilaiyadi punjai, S. No. 216-1 Irukkaramedur P. V. D. P. R. V. R. Ramaswami Chettiyar, bounded on the north by Nos. 215-1 ; east by No. 216-2 & 4 ; south by Nos. 196-5 B and 216-2 ; west by Nos. 216-2, 3 & 4 and 196-2 B	0·21
Kanda. dry,	nebattam nadi punjai, S. No. 196-6 B, Irukkaramedur & Kandaswami Vilan bounded on the north by Nos. 216-1 and 196-4 A ; east by Palaveriklaidu ; south by Nos. 196-5 B and Palaveriklaidu ; west by No. 196-5 A & 4 B	0·08
Kanda. dry,	nebattam nadi punjai, S No. 196-4 B Irukkaramedur & Alad a Velan bounded on the north by Nos. 196-4 A & B ; east by Palaveriklaidu and No. 196-5 B ; south by Palaveriklaidu ; west by No. 196-3 B & 4	0·06
Kanda. dry,	nadattam nadi punjai, S No. 196-3 B Irukkaramedur &. Vythinatha Velli, bounded on the north by No. 196-3 A ; east by Palaveriklaidu and No. 196-4 B ; south by Palaveriklaidu ; west by No. 196-3 A and 196-6 B	0·09
Ryot, dry,	punaiyan punjai, S No. 196-2 C, Irukkaramedu Sri Vairavesvarasvami Trustee Kasinatha Pandi, bounded on the north by No. 196-3 B ; east by No. 196-2 B ; south by Vattagudi ; west by No. 196-1 B	0·01
	Total ..	4·0000

NOTE.—Mulvaramedur for all the above lands is P. V. D. P. R. V. R. Ramaswami Chettiyar.

List of surnadayamdars for S. No. 203-3 B

KUDIYARAMEDU.

First Invidiaru.

1	A. Dharmalinga Vanathiriyan.	12	V Mariyayee.
2	A Appavu Vanathiriyan	13	N Sellyammal.
3	M Ramaswami Vanathiriyan.	14	A. Thayyala.
4	K Kaliayee.	15	S. Ayiamilah
5	S. Gunalgalah.	16	S Krishna Vanathiriyan.
6	V Ramayee.	17	A Nanamittan Vanathiriyan.
7	A. Samayee.	18	K Vyrapa Vanathiriyan.
8	P Kaliswami Vanathiriyan.	19	Narayana Vanathiriyan.
9	B. Ayira Vanathiriyan.	20	M Vythilinga Vanathiriyan.
10	V. Chinnathangachi.	21	A. Thambusami Vanathiriyan alias Chinnian.
11	V. Kempammal.		

Second Invidiaru.

1	A. Chinnayya Arunathi.	7	A Subbayyan Arunathi.
2	V Munisi. Silvan.	8	R Athai
3	S. Narayana Silvan.	9	A. Ashiali.
4	V. Athanlim.	10	V Vengamal.
5	M. Pitchathai.	11	A. Sivaswami Arunthi.
6	M. Pattanayagam.		

Third Invidiaru.

1	V Chidambaram Vanathiriyan.	16	S. Soreyan.
2	R. Annamalai Vanathiriyan.	17	V Vedhiam Vanathiriyan.
3	V Rengasami d Vanathiriyan.	18	A Gnanayee.
4	R. Annamalai Vanathiriyan.	19	K. Muniyalai
5	A Arunachal Vanathiriyan.	20	V Vyrapa Vanathiriyan.
6	V Samiyah.	21	V Ayiamilah.
7	K Vyrapa Vanathiriyan.	22	K. Chinnathambi Vanathiriyan.
8	V. Krishna Vanathiriyan.	23	V Narayana Vanathiriyan.
9	V V. Vilvinga Vanathiriyan	24	K. Mariayayee.
10	B Chidambara Vanathiriyan.	25	B Rengasami Vanathiriyan.
11	Vengayee Vadugaraiyan.	26	K. Chowdala Vadugaraiyan.
12	P. V. Muniliay Vanathiriyan.	27	B. Ayi ammal.
13	Govinda Kanal an	28	V Kaul Vanathiriyan.
14	Vattalpiti Nadi mayan,	29	N Kanal Vadugaraiyan.
15	V. Arumuga Vanathiriyan.	30	M. Veerappa Vanathiriyan.

Fourth Invidiaru.

1	V Ramalingam Arunathi.	5	T S.-mma.
2	V Kanniyammal Arunthi.	7	R Dhanalaxmi Arunathi.
3	A. Meenakshi.	8	P. Sivasappa Arunathi.
4	M Mariayee.	9	R. Sundabi.
5	R. Thayammal.		

Fort St. George, January 31, 1934.

Under section 6 of the Land Acquisition Act, the Governor in Council hereby declares that the land specified below and measuring 4·7731 acres, be the same a little more or less, is needed for a public purpose, to wit, for the field channels of the Canal System of the Cauvery Mettur Project; and under sections 3 and 7 of the same Act, the Special Deputy Collector No. V, Tanjore, is appointed to perform the functions of a Collector under the Act and directed to take order for the acquisition of the said land. Under sub-section (1) of section 17 of the Act, the Governor in Council further directs that the possess on of the said land may be taken on the expiry of fifteen days from the date of the publication of the notice mentioned in section 9 (1) of the Act A plan of the land is kept in the office of the Special Deputy Collector No V, Tanjore, and may be inspected at any time during office hours.

Tanjore district, Pattukkottai taluk,
Zamin Vattattikkottai village.

		Acs
Zamin. dry,	old waste, R.S. No. 1 part, T.S No. 1-3, Iruvaramedur G.S. Chi. Chairyan, representad by trustee G. S. s. ss, ss. s. Ramaswami Chettiyar, G. S. s. s. ss. s. Ramaswami Chettiyar, G. S. s. ss. s. Lakshmanan Chettiyar and G. S. Athmalingam Chettiyar, bounded on the north by T.S. No. 1-1 ; east by T.S. Nos. 1-7 B and 2-1 ; south and west by Edaiyathi	0·10
Zamin. dry	old waste R.S. No. 2-2 part, T.S. No. 2-3 B, Iruvaramedur owner in T.S No. 2-2, bounded on the north by T.S. No. 1-2 A ; east by T.S. Nos. 2-1 B and 2-2 A ; south by T.S. No. 2 and Edaiyathi ; west by T.S. No. 2-1 and Edaiyathi	0·17
Zamin. dry,	old waste, R.S No. 6-1 part, T.S. No. 6-1 B, Iruvaramedur owner in T.S. No. 6-1 bounded on the north by T.S. No. 6-1 A ; east by T.S. No. 6-2 B ; south by T.S. No. 6 ; west by T.S. No. 5-3 B	0·04
Zamin, dry,	old waste, R.S. No. 6-2 part, T.S. No. 6-2 B, Iruvaramedur owner in T.S. No. 6-1 bounded on the north by T.S. No. 6-1 A, east by T.S. No. 6-3, south by T.S. No. 6-1, west by T.S. No. 6-1 B	0·07

Field table No 1.

Zamin, manavari,	R.S. No. 11-1 part, T.S. No. 13-3 B, Iruvaramedur & Rama Udayar, bounded on the north by T.S. No. 10-5 A ; east by T.S. No. 11-1 B ; south by T.S. No. 10-1 ; west by T.S. No. 11	0·05
Zamin, manavari,	R.S. No. 10-5 part, T.S. No. 10-5 B, Iruvaramedur &. Ramappa Udayar, bounded on the north by T.S. No. 10-5 A ; east by T.S. No. 10-5 B ; south by T.S. No. 10-5 C & 3, west by T.S. No. 14-3 B.	0·04
Zamin, manavari	R.S. No. 10-3 part, T.S. No. 13-1 B, Iruvaramedur &. Virappa Udayar, bounded on the north by T.S. No. 10-12 B ; east by T.S. No. 13-2 A ; south by T.S No. 10-3 B ; west by T.S. No. 10-3 C	0·04
Zamin, manavari,	R.S. No. 10-12 part, T.S. No. 10-12 B, Iruvaramedur & Vythilinga Udayar, mortgagee Iruvaramedur & Vythilinga Udayar, bounded on the north by T.S. No. 10-12 Kanal Bayadar, bounded on the north by T.S. No. 10-12 A ; east by T.S No. 13-1 B ; south by T.S. No. 10-12 C ; west by T.S. No. 10-3 B	0·02
Zamin, dry,	R.S. No. 14-2 part, T.S. No. 14-3 B, Iruvaramedur & Vythilinga Udayar, bounded on the north by T.S. No. 14-4 A ; east by T.S. No. 14-4 B ; south by T.S. No. 14-2 ; west by T.S. No. 14-1 B	0·03
Zamin, dry,	R.S. No. 14-4 part, T.S. No. 14-4 B, Iruvaramedur &. Rama Udayar, bounded on the north by T.S. No. 14-4 A ; east by T.S. No. 14-5 B, south by T.S. No. 14-4 C ; west by T.S No. 14-2 B	0·03
Zamin, dry,	R.S. No. 14-5 part, T.S. No. 14-5 B, Iruvaramedur &. Virappa Udayar, bounded on the north by T.S. No. 14-5 A ; east by T.S. No. 14-6 B ; south by T.S. No. 11-5 C, west by T.S. No. 14-4 B	0·04
Zamin, dry,	R.S. No. 13-1 part, T.S No. 14-3 B, Iruvaramedur &. Virappa Udayar, bounded on the north, by T.S No. 14-3 A ; east by T.S. No. 14-5, south by T.S. No. 14-7 ; west by T.S. No. 14-3 B	0·04

Field table No. 3.

Zamin, dry,	R.S. No. 30-2 part, T.S No. 30-2 A, Iruvaramedur &. Ayyasami Asoolagaran, bounded on the north by T.S. No. 30-1 A & 2 B ; east by T.S. No. 30-2 B ; south by T.S. Nos. 64, 49 and 44 ; west by T.S. No. 43	0·04

Acs.

Zamin, dry, R.S. No. 49-1 part, T.S. No. 49-1 A, Irukkaravandal and Rama Udayar, bounded on the north by T.S. No. 42-10 B; east by T.S. No. 49-1 B; south by T.S. No. 49-2 A; west by T.S. No. 51 .. 0·05

Zamin, dry, R.S. No. 47-10 part, T.S. No. 47-10 B, Irukkaravandar S. Veerappa Udayar, bounded on the north and east by T.S. No. 47-10 A; south by T.S. Nos. 49-1 A and 51; west by T.S. No. 47-9 and A .. .. .. 0·07

Zamin, dry, R.S. No. 42-6 part, T.S. No. 42-6 A, Irukkaravandar S. Immayan Udayar, manager Irrahimia Ravuthar, bounded on the north by T.S. No. 42-5 A & B; east by T.S. No. 42-10 A & B; south by T.S. No. 42-7 A & B; west by T.S. Nos. 15 and 14 .. .. 0·10

Zamin, dry, R.S. No. 47-3 part, T.S. No. 42-4 A, Irukkaravandar S. Qadir Badsha Ravuthar, bounded on the north by T.S. No. 42-1 A; east by T.S. No. 42-3 B; south by T.S. No. 42-6 A; west by T.S. No. 14 .. .. 0·04

Zamin, dry, R.S. No. 42-1 part, T.S. No. 42-1 A, Irukkaravandar S. Ramappa Udayar, manager Irrahimia Ravuthar, bounded on the north by T.S. No. 42-7 A; east by T.S. No. 42-1 B; south by T.S. No. 42-9 A; west by T.S. No. 14-9 .. .. .. 0·04

Zamin, dry, R.S. No. 42-7 part, T.S. No. 42-7 A, Irukkaravandar S. Veerappa Udayar, bounded on the north by T.S. No. 42-9 A; east by T.S. No. 42-1 B; south by T.S. No. 42-1 A; west by No. 13 .. .. .. 0·03

Zamin, dry, R.S. No. 42-3 part, T.S. No. 42-3 A, Irukkaravandar S. Kaliappayya Udayar, bounded on the north by T.S. No. 42-1 A; east by T.S. No. 42-4 B; south by T.S. No. 42-7 A; west by T.S. No. 15 .. .. 0·04

Zamin, dry, R.S. No. 42-1 part, T.S. No. 42-1 A, Irukkaravandar minor S. Ayyaswami Ambalagaran represented by guardian and another bellager, usufructuary mortgagee Sultan Asphanpha, bounded on the north by T.S. No. 44; east by T.S. No. 42-1 B; south by T.S. No. 42-4 A; west by T.S. No. 13 .. .. .. 0·04

Field bottle No. 4.

Zamin, dry, R.S. No. 49-31 part, T.S. No. 49-11 B, Irukkaravandar S. Karuppa Udayar, bounded on the north by T.S. No. 49-10 B; east by T.S. No. 51; south by T.S. No. 57; west by T.S. No. 50-11 A .. .. 0·07

Zamin, dry, R.S. No. 50-10 part, T.S. No. 50-10 B, Irukkaravandar S. Ayyaswami Ambalagaran, bounded on the north by T.S. No. 50-8 B; east by T.S. Nos. 51 and 54; south by T.S. No. 50-11 B; west by T.S. No. 50-10 A .. 0·07

Zamin, dry, R.S. No. 50-5 part, T.S. No. 50-5 B, Irukkaravandar S. Ayyaswami Ambalagaran, bounded on the north by T.S. No. 50-3 B; east by T.S. No. 54; south by T.S. No. 50-10 B; west by T.S. No. 50-5 A .. .. 0·04

Zamin, dry, R.S. No. 49-11 part, T.S. No. 49-11 B, Irukkaravandar S. Karuppa Udayar, bounded on the north by T.S. No. 50-10 B; east by T.S. No. 54; south by T.S. No. 50-5 B; west by T.S. No. 49-11 A .. .. 0·06

Zamin, dry, R.S. No. 49-11 part, T.S. No. 49-11 B, Irukkaravandar S. Murtha Ravuthar, bounded on the north by T.S. No. 49-8 B; east by T.S. Nos. 51 and 54; south by T.S. No. 49-11 F; west by T.S. No. 50-10 A .. 0·05

Zamin, dry, R.S. No. 49-3 part, T.S. No. 49-3 B, Irukkaravandar S. Muthuswami Udayar, bounded on the north by T.S. No. 49-7 B; east by T.S. No. 51; south by T.S. No. 49-10 B; west by T.S. No. 49-5 A .. .. 0·03

Zamin, dry, R.S. No. 49-7 part, T.S. No. 49-7 B, Irukkaravandar S. Perumal Ammalagaran, bounded on the north by T.S. No. 49-8 B; east by T.S. No. 51; south by T.S. No. 49-7 A; west by T.S. No. 49-7 A .. .. 0·04

Zamin dry, R.S. No. 49-9 part, T.S. No. 49-9 B, Irukkaravandar S. Karuppayya Udayar, bounded on the north by T.S. No. 49-8 A; east by T.S. Nos. 4-6 B, south by T.S. No. 49-7 B; west by T.S. No. 49-8 A .. .. 0·03

Zamin, dry, R.S. No. 48-6 part, T.S. No. 48-6 B, Irukkaravandar S. Periathambi Ambalagaran, mortgagee Ibrahimia Ravuthar bounded on the north by T.S. No. 48-5 B & A, east and south by T.S. No. 51; west by T.S. Nos. 48-6 A and 49-6 B .. .. 0·06

Zamin, dry, R.S. No. 48-5 part, T.S. No. 48-5 B, Irukkaravandar Samathal, bounded on the north by T.S. No. 48-4 B; east by T.S. No. 51; south by T.S. No. 48-5 B; west by T.S. No. 48-1 A .. .. .. 0·05

Zamin, dry, R.S. No. 48-4 part, T.S. No. 48-4 B, Irukkaravandar S. Vellukutti Udayar, bounded on the north by T.S. No. 48-3 B; east by T.S. No. 51; south by T.S. No. 48-4 B; west by T.S. No. 48-4 A .. .. .. 0·03

Zamin, dry, R.S. No. 48-5 part, T.S. No. 48-5 B, Irukkaravandar S. Vingan Udayar, bounded on the north by T.S. No. 48-3 B; east by T.S. No. 51; south by T.S. No. 48-6 B; west by T.S. No. 48-5 A .. .. .. 0·03

Zamin, dry, R.S. No. 48-2 part, T.S. No. 48-2 B, Irukkaravandar S. Venkappayyar, manager Ibrahimia Ravuthar bounded on the north by T.S. No. 47; east by T.S. No. 51; south by T.S. No. 48-3 B; west by T.S. No. 48-2 A .. .. 0·03

Field bottle No. 5.

Zamin, dry, R.S. No. 63-6 part, T.S. No. 63-6 B, Irukkaravandars Gu. Vayyavuri Udayar and Ghr. Vaiyyadia Udayar, bounded on the north by T.S. No. 63-5 A; east by T.S. No. 51; south by T.S. No. 59; west by T.S. No. 63-6 A .. .. 0·0013

Zamin dry, R.S. No. 63-5 part, T.S. No. 63-5 A, Irukkaravandar S. Ethiraja Asari, bounded on the north by T.S. No. 63-4 D; east by T.S. No. 63-5 B; south by T.S. No. 63-6 B; west by T.S. No. 63-2 A .. .. .. 0·03

Zamin, dry, R.S. No. 63-4 part T.S. No. 63-4 A, Irukkaravandar Gu. Vayyapuri Udayan, bounded on the north by T.S. No. 63-3 A & C; east by T.S. No. 63-4 B; south by T.S. No. 63-5 A; west by T.S. No. 51 .. .. .. 0·03

Zamin, dry, R.S. No. 63-3 part, T.S. No. 63-3 B, Irukkaravandar Ghr. Vaiyyadia Udayar, bounded on the north by T.S. No. 63-2 A; east by T.S. No. 63-3 C; south by T.S. No. 63-4 A; west by T.S. No. 51 .. .. 0·03

Zamin, dry, R.S. No. 63-2 part, T.S. No. 63-2 B, Irukkaravandar Ghr. Vaiyyadia Udayar, bounded on the north by T.S. No. 63-2 A; east by T.S. No. 63-3 B; south by T.S. No. 63-3 A; west by T.S. No. 51 .. .. 0·03

Acs.

Zamin, dry, R.S. No. 60-2 part, T.S. No. 60-2 A, Irukkaravandar Gu. Ramu Udayar bounded on the north by T.S. No. 60-3 A; east by T.S. No. 60-3 B; south by T.S. Nos. 60-5 A and 51; west by T.S. No. 53 .. .. 3·07

Zamin, dry, R.S. No. 60-1 part, T.S. No. 60-1 A, Irukkaravandar Gr. Venkatachala Udayar, bounded on the north by T.S. No. 60-1 A; east by T.S. No. 60-5 B; south by T.S. No. 60-5 A; west by T.S. No. 51 .. .. 0·04

Zamin, dry, R.S. No. 60-4 part, T.S. No. 60-4 A, Irukkaravandar Gu. Venkatachala Udayar, bounded on the north by T.S. Nos. 53 and 54-1 A; east by T.S. No. 60-4 B; south by T.S. No. 60-3 A; west by T.S. No. 53 .. .. 0·05

Zamin, dry, R.S. No. 59-1 part, T.S. No. 59-1 A, Irukkaravandar Amirthan, bounded on the north by T.S. No. 58-4 A; east by T.S. No. 59-1 B; south by T.S. No. 60-1 A; west by T.S. No. 53 .. .. 0·03

Zamin, dry, R.S. No. 58-4 part, T.S. No. 58-4 A, Irukkaravandar M. Ahmed Ravuthar, bounded on the north by T.S. No. 58-1 A; east by T.S. No. 58-4 B; south by T.S. No. 58-1 A; west by T.S. No. 53 .. .. 0·03

Zamin, dry, R.S. No. 58-1 part, T.S. No. 58-1 A, Irukkaravandar Gr. Ramu Udayar bounded on the north by T.S. No. 57; east by T.S. No. 58-1 B; south by T.S. No. 58-5 A; west by T.S. Nos. 56 and 54 .. .. .. 0·04

Field bottle No. 8.

Zamin, dry, R.S. No. 78-4 part, T.S. No. 78-4 B, Irukkaravandar Gr. Muthuswami Udayar bounded on the north by T.S. No. 78, east by Poramboke, south by T.S. No. 78-5 B; west by T.S. No. 78-4 A .. .. 0·03

Zamin, dry, R.S. No. 78-5 part, T.S. No. 78-5 B, Irukkaravandar Gr. Rama Udayar usufructuary mortgagee Mirasu Ravuthar, bounded on the north by T.S. No. 78-4 B; east by Poramboke; south by T.S. No. 78-10 B; west by T.S. No. 78-5 A .. .. 0·02

Zamin, dry, R.S. No. 78-10 part, T.S. No. 78-10 B, Irukkaravandar Gr. Ramaa Ambalagaran, bounded on the north by T.S. No. 78-5 B; east by Poramboke; south by T.S. No. 78-17 B; west by T.S. No. 78-10 A .. .. 0·02

Zamin, dry, R.S. No. 78-17 part, T.S. No. 78-17 B, Irukkaravandar S. Ranga Ambalagaran, bounded on the north by T.S. No. 78-10 B; east by Poramboke; south by Vada Elakvattam; west by T.S. No. 78-17 A .. .. 0·04

Field bottle No. 9.

Zamin, dry, R.S. No. 77-1 part, T.S. No. 77-1 B, Irukkaravandar Gr. Perumal Ambalagaran bounded on the north by T.S. Nos. 69, 71 C and 72; east by T.S. No. 72-1 C; south by T.S. No. 77-3 C & 76 and 75, west by T.S. Nos. 81 and 78-1 A .. .. .. 0·06

Zamin, dry, R.S. No. 77-2 part, T.S. No. 77-1 B, Irukkaravandars Gr. Ranga Ambalagaran and Gr. Ranga Ambalagaran, bounded on the north by T.S. No. 72-1 B; east by T.S. No. 72-1 C; south by T.S. Nos. 77-3 C and 76-2 A; west by T.S. Nos. 77-3 A, 76 and 76-1 A .. .. 0·10

Zamin, dry, R.S. No. 76-2 part, T.S. No. 76-2 A, Irukkaravandar Gru. Vayyapuri Udayar bounded on the north by T.S. Nos. 76 and 77-3 B; east by T.S. Nos. 76-3 B and 76-2 B; south by T.S. No. 76-1 B & 2 B; west by T.S. Nos. 76-5 A and 76 .. .. 0·11

Field bottle No. 6.

Zamin, dry, R.S. No. 49-1 part, T.S. No. 49-1 A, Irukkaravandar Gr. Karuppan Ambalagaran, bounded on the north by T.S. No. 52; east by T.S. No. 49-1 B; south by T.S. No. 49-2 A; west by T.S. No. 49-3 B .. .. 0·04

Zamin, dry, R.S. No. 49-2 part, T.S. No. 49-2 A, Irukkaravandar minor S. Sengavvani Ambalagaran, represented by guardian and mother Sathyan, usufructuary mortgagee Sultan Ammal bathai, bounded on the north by T.S. No. 49-1 A & B, east by T.S No. 49-2 B & 3 A, south by T.S No. 78; west by T.S. Nos. 3-4, 3 A, 3 B & 4 B C and 49-2 B .. .. 0·10

Zamin, dry, R.S. No. 48-3 part, T.S. No. 49-7 B, Irukkaravandar Gr. Periathambi Ambalagaran, bounded on the north and east by T.S. No. 49-3 A; south by T.S. Nos. 70 and 71-1 A; west by T.S. No. 49-7 A .. .. 0·04

Zamin, dry, R.S. No. 38-6 part, T.S. No. 38-6 B, Irukkaravandar S. Sivasami Sivappapalli, bounded on the north by T.S. No. 38-6 A east by T.S. Nos. 39-2 A and 39-6 C; south by T.S. Nos. 39-6 B and 37; west by T.S. No. 38-9 A .. .. 0·15

Zamin, dry, R.S. No. 73-1 part, T.S. No. 71-1 A, Irukkaravandar S. Ramappa Udayar, bounded on the north by T.S. Nos. 69-3 A; east by T.S. No. 71-1 B; south by T.S. No. 71-2 A; west by T.S. No. 7 .. 0·03

Zamin, dry, R.S. No. 71-2 part, T.S. No. 71-2 A, Irukkaravandar Ayyana Udayar, bounded on the north by T.S. Nos. 70-5 and 71-1 A; east by T.S. No. 71-2 B; south by T.S. Nos. 73 and 73-4 A; west by T.S. No. 70 .. 0·04

Field bottle No. 7.

Zamin, dry, R.S. No. 38-1 part, T.S. No. 38-1 A, Irukkaravandars Gru Chinna Ambalagaran and Gr. Ayyaswami Ambalagaran, mortgagee of Karuppan Ambalagaran, bounded on the north by T.S. No. 39, east by T.S. Nos. 39-1 B and 39-4 A; south by T.S Nos 38-1 B, 2 C & 3 A; west by T.S. Nos. 38-1 B and 31 .. .. 0·15

Zamin, dry, R.S. No. 38-2 part, T.S No. 38-2 C, Irukkaravandars Gr. Veerabahu Ambalagaran and Gr. Ramaiah Ambalagaran, bounded on the north by T.S. No. 38-1 A; east by T.S. No. 38-3 A; south by T.S. No. 38-3 A; west by T.S. No. 38-2 B .. .. .. 0·02

Zamin, dry, R.S. No. 38-5 part, T.S. No. 38-5 A, Irukkaravandar Gru Arumugha Chetpan, bounded on the north by T.S Nos 38-2 C and 39-1 A, east by T.S. No. 39-1 A & B, porta and west by T.S. No. 38-5 B .. 0·10

Acs.

Zamin, manavari, R.S. No. 36-1 part, T.S. No. 36-1 B, ināmdārs Gu. Arumugam Chettiar, bounded on the north by T.S. No. 36-1 A; east by T.S. No. 35-3 A; south by T.S. No. 34-1 C; west by T.S. No. 36-3 A .. 0·01

Zamin, manavari, R.S. No. 36 part, T.S. No. 36-3 B, ināmdārs Gu. Chinnan Ambalagaran Gu. Ramaswami Chettiar, Gu. Venkatachala Chettiar, Gu. Arumugham Chettiar and Gu. Chidambara Chettiar, bounded on the north by T.S. No. 36-1 B and 36-2 A; east by T.S. No. 35-3 B; south by T.S. No. 36-3 C; west by T.S. No. 36-3 A .. 0·06

Zamin, manavari, R.S. No. 35-1 part, T.S. No. 35-1 B, ināmdārs mdr. Chinnan Ambalagaran, bounded on the north by T.S. Nos. 35-1 A and 35-2 east by T.S. No. 35-1 C (3 and 3); south by T.S. No. 35-1 C & D, west by T.S. No. 35-1 A (Canal) .. .. .. 0·19

Zamin, manavari, R.S. No. 35-4 part, T.S. No. 35-3 B, ināmdārs minor S. Ayyasami Ambalagaran, represented by guardian and mother Selaji unofficiating marriage Subban Ambalagaran, bounded on the north by T.S. No. 35-1 B; east by T.S. No. 35-3 C; south by T.S. No. 35-3 B; west by T.S. No. 35-3 A .. 0·24

Zamin, manavari, (old waste), R.S. No. 34-2 part, T.S. No. 34-2 B, ināmdārs Gu. Arumugham Chettiar, bounded on the north by T.S. No. 35-3 A; east by T.S. No. 34-3; south by T.S. No. 33-1; west by T.S. No. 34-2 A .. .. 0·12

Field bottle No. 12.

Zamin, dry, R.S. No. 36-2 part, T.S. No. 36-2 A, ināmdārs Gu. Venkatachala .. and 4 others .. sons of Kaliyāpan Ambalagaran, bounded on the north by T.S. No. 35-1 A; east by T.S. No. 36-2 B; south by T.S. No. 36-1 A .. west by T.S. Nos. 35 and 37 .. 0·08

Zamin, dry, R.S. No. 36-3 part, T.S. No. 36-3 A, ināmdārs mdr. Raja Pallavarāyar, bounded on the north by T.S. No. 36-2 A; east by T.S. No. 36-3 B; south by T.S. No. 37-1 A; west by T.S. No. 36 .. 0·03

Zamin, dry, R.S. No. 37-1 part, T.S. No. 37-1 A, ināmdārs Gu. Arumugham Chettiar, bounded on the north by T.S. No. 36-3 A; east by T.S. No. 37-1 B; south by T.S. No. 37-2 A; west by T.S. No. 38 .. 0·03

Zamin, dry (old waste), R.S. No. 37-1 part, T.S. No. 37-2 A, ināmdārs same as T.S. No. 37, bounded on the north by T.S. No. 37-1 A; east by T.S. No. 37-3 B; south by T.S. No. 37-3 A; west by T.S. No. 38 and 39 .. 0·07

Zamin, Māsavari (old waste), R.S. No. 36-1 part, T.S. No. 36-1 A, ināmdārs same as in T.S. No. 36, bounded on the north by T.S. No. 37-2 A; east by T.S. No. 36-2 B; south by T.S. No. 36-1 B; west by T.S. No. 36 .. 0·06

Zamin, Māsavari, R.S. No. 36 part, T.S. No. 36-1 A, ināmdārs as, Kandasami Mannadi, bounded on the north by T.S. No. 36-1 A; east by T.S. No. 35-1 B; south by T.S. No. 101-1 A; west by T.S. No. 35 and 37 .. 0·10

Zamin, manavari, R.S. No. 101-1 part, T.S. No. 101-4 A, ināmdārs Gu. Ilaiya Ambalagaran, bounded on the north T.S. No. 36-1 A; east by T.S. No. 101-1 B; south by T.S. No. 101-3 A; west by T.S. No. 37 .. 0·06

Zamin, Māsavari (old waste), R.S. No. 101-2 part, T.S. No. 101-2 A, ināmdārs same as in T.S. No. 101, bounded on the north by T.S. No. 101-1 A east by T.S. No. 101-3 B, south by T.S. No. 101; west by T.S. No. 37 .. 0·04

Field bottle No. 11.

Zamin, dry, R.S. No. 34-1 part, T.S. No. 30-1 B belonging to Gu. Chinnan Ambalagaran and mr. Ayyasami Ambalagaran, mortgagee of. Karuppan Ambalagaran, bounded on the north by T.S. No. 31-1 A; east by T.S. No. 31; south by T.S. No. 30-3 B & 3 E, west by T.S. No. 30-3 A .. .. .. 0·20

Zamin, dry, R.S. No. 30-3 part, T.S. No. 30-3 B ināmdārs of Karuppan Ambalagaran, bounded on the north by T.S. No. 34-1 B; east by T.S. No. 30-3 B; south and west by T.S. No. 30-3 A .. .. 0·01

Zamin, dry, R.S. No. 30-3 part, T.S. No. 30-3 E, ināmdārs of Venkatachala Ambalagaran, bounded on the north by T.S. No. 30-1 B; east by T.S. No. 31 and 32; south by T.S. No. 30-4 B; west by T.S. No. 30-3 A, 2 & 3 A .. 0·17

Zamin, dry, R.S. No. 30-4 part, T.S. No. 30-4 B ināmdārs Gu. Raja Pallavarayar bounded on the north by T.S. No. 30-3 B; east by T.S. No. 30; south by T.S. No. 29-4 B; west by T.S. No. 30-4 A .. .. 0·06

Zamin dry, R.S. No. 44-4 part, T.S. No. 30-5 B, ināmdārs Gu. Arumachala Chetiar, bounded on the north by T.S. No. 30-4 B; east by T.S. No. 30; south by T.S. No. 31-1 B; west by T.S. No. 30-5 A .. .. 0·10

Zamin, dry, R.S. No. 31-1 part, T.S. No. 34-2 B, ināmdārs Gu. Chinnan Ambalagaran and mr. Ayyasami Ambalagaran, mortgagee Gu. Perumal Ambalagaran, bounded on the north by T.S. No. 30-5 B; 34-2 A; T.S. No. 30; south by T.S. No. 31-2 B; west by T.S. No. 31-1 A .. 0·09

Zamin, dry (old waste) R.S. No. 34-2 part, T.S. No. 34-2 D, ināmdārs same as in T.S. No. 34, bounded on the north by T.S. No. 34-2 B; east by T.S. No. 30; south by T.S. No. 31; west by T.S. No. 31-2 C .. .. 0·04

Zamin, dry (old waste), R.S. No. 33-1 part, T.S. No. 33-1 B, ināmdārs same as in T.S. No. 33, bounded on the north by T.S. No. 33-1 C; east by T.S. No. 30-1 B; south by Nāmavaram; west by T.S. No. 32 .. .. 0·11

Zamin, dry (old waste), R.S. No. 33-1 part, T.S. No. 30-1 F, ināmdārs same as in T.S. No. 33-1, bounded on the north and east by T.S. No. 33-1 A, south by T.S. No. 34 and Nāmavaram; west by T.S. No. 30-1 E .. .. 0·05

Total .. 4·77½

NOTE.—The ināmdārs for the above temporary subdivision numbers except for T.S. Nos. 2-1, 2-2 B, 8-1 B, 8-2 B, 27-3 A, 28-1 A, 101-2 A, 31-1 B, 31-1 D and 33-1 F is Gu. Gu. Chetrem, represented by trustee Gu. Gu. a. Gu. Gu. s. Ramanuja Chettiyar, Gu. Gu. e. Gu. M. Ramaswami Chettiyar, Gu. Gu. s. Gu. M. Lakshmanan Chettiyar and Gu. M. Gu. Gu. Arumachalam Chettiyar.

Under section 8 of the Land Acquisition Act, the Governor in Council hereby declares that the land specified below and measuring 2·5478 acres, be the same a little more or less, is needed for a public purpose, to wit, for the field channels of the Canal System of the Cauvery Mettur Project; and, under sections 3 and 7 of the same Act, the Special Deputy Collector No V, Tanjore, is appointed to perform the functions of a Collector under the Act and directed to take order for the acquisition of the said land. Under subsections (1) of section 17 of the Act, the Governor in Council further directs that the possession of the said land may be taken on the expiry of fifteen days from the date of the publication of the notice mention ed in section 9 (1) of the Act. A plan of the land is kept in the office of the Special Deputy Collector No V, Tanjore, and may be inspected at any time during office hours.

Tanjore district, Pattukkottai taluk,
Padirankottai (Tirumpadi) village.

Acs.

Field bottle No. 1.

Zamin, dry, perukai tarai panjai, T.S. No. 4-1 A, ināmdārs of Sundaram Pillai and Nāgammal bounded on the north by R.S. Nos. 3 and 4-1 B; east by T.S. No. 4-1 B; south by T.S. Nos. 5-2 and 6-2 A; west by T.S. No. 283 and Padirankottai Vaikkāl .. 0·11

Zamin, wet, nilam pillai perukai, T.S. No. 6-2 A, ināmdārs Karuppanna Pillai, of. Sundaram Pillai, of. Ponnayya Pillai and others Kuppusami Pillai and Alagu Pillai by guardian of. Sundaram Pillai, bounded on the north by T.S. No. 4-1 A & 1 B, east by T.S. No. 4-2 B & 3 B; south by T.S. No. 6-2 B; west by T.S. No. 283 .. 0·13

Zamin wet, nilam pillai panjai, T.S. No. 4-3 B, ināmdārs of Sundaram Pillai and Nāgammal, bounded on the east by T.S. No. 4-4 A; east by T.S. No. 4-2, south by T.S. Nos. 283 & 4-3 A; west by T.S. No. 4-3 A .. 0·08

Zamin, wet, nilam pillai panjai and pheppanai, T.S. No. 6-2, ināmdārs of Sundaram Pillai bounded on the north by T.S. No. 6-1; east by T.S. Nos. 12 and 6-1, south by T.S. No. 5, west by T.S. Nos. 5 and 6-3 B .. .. 0·18

Field bottle No. 2.

Zamin, dry, kuttichavai panjai, T.S. No. 29-3 A, ināmdārs of. Chinnayya Tevar, bounded on the north by T.S. No. 29-2 A, east by T.S. No. 29-3 B, south by T.S. No. 33; west by T.S. No. 28 .. .. 0·06

Zamin dry, kuttichavai panjai, T.S. No. 29-5 A, ināmdārs Gu. Annamalai Tevar, bounded on the north by T.S. Nos. 29-2 & 2 B west by T.S. No. 25 .. 0·05

Zamin, dry kuttichavai panjai, T.S. No. 29-1 A, ināmdārs mdr. Arumuga Tevar, bounded on the north by T.S. Nos. 28 and 29; east by T.S. No. 29-3 A & 1 B; south by T.S. No. 29-1 B & 2 A, west by T.S. No. 27 .. 0·08

Zamin, dry, kuttichavai panjai, T.S. No. 29-2 A, ināmdārs of. Venkatachalam Chetti, bounded on the north by T.S. No. 28, east by T.S. No. 29-1 A; south by T.S. No. 29-3 A; west by T.S. No. 29-1 B .. 0·04

Zamin, dry, nadigal panjai, T.S. No. 30-1 A, ināmdārs of. Mangaya Tevar, mortgagee of. Ayya Tevar, bounded on the north by T.S. Nos. 31 and 32; east by T.S. No. 30-5 A; south by T.S. No. 30-1 B west by T.S. No. 29-3 A .. .. 0·07

Zamin, dry nadigal panjai, T.S. No. 30-2 A, ināmdārs of. Ramaswami Tevar, bounded on the north by T.S. No. 30; east by T.S. No. 30-3 A; south by T.S. No. 30-3 B; west by T.S. No. 30-1 A .. .. 0·04

Zamin, dry nadigal panjai, T.S No. 30-3 A, ināmdārs of. Muthuswami Tevar, bounded on the north by T.S. No. 28; east by T.S. No. 30-4 A, south by T.S. No. 30-4 B; west by T.S. No. 30-2 A .. .. 0·04

Zamin, dry, kovil panjai, T.S. No. 30-4 A, ināmdārs Gu. Raya Tevar and of. Velliavudi Tevar, bounded on the north by T.S. No. 28; east by T.S. No. 30, south by T.S. No. 30-4 B; west by T.S. No. 30-3 A .. .. 0·03

Field bottle No. 4.

Zamin, dry, chinnan panjai, T.S. No. 132-1 A, ināmdārs of. Ayyavu Tevar and Gu. Thanga Tevar, bounded on the north by T.S. No. 60; east by T.S. No. 132-1 A; south by T.S. No. 132-1 B; west by T.S. No. 131 .. 0·04

Zamin, dry, chinnan panjai, T.S. No. 132-2 A, ināmdārs of. Ayyavu Tevar, mortgagee of. Veerappa Tevar bounded on the north by T.S. No. 60; east by T.S. Nos. 132-1 A and on permit by T.S. No. 132-1 B; west by T.S. No. 132-1 A & 2 B .. .. 0·03

Zamin, dry, thenai panjai, T.S. No. 132-3 A, ināmdārs of. Muthia Tevar bounded on the north by T.S. No. 60; east by T.S. No. 131-4 A; south by T.S. No. 132-3 B; west by T.S. No. 132-3 A .. .. .. 0·05

Zamin, dry, thenai panjai, T.S. No. 132-5 A, ināmdārs of. Veerappa Tevar, bounded on the north by T.S. No. 60, east by T.S. No. 134-1 B; south by T.S. No. 132-5 B; west by T.S. No. 132-3 A .. .. .. 0·01

Zamin, dry pattukkāni panjai, T.S. No. 61-1 A, ināmdārs Gu. Venkatachalam Chetti and Thaiyanmal Ambl, bounded on the north by T.S. No. 65-2 A, east by T.S. No. 61-2 B; south by T.S. No. 61-14 A; west by T.S. No. 62-1 .. .. .. 0·05

Zamin, dry, pattukkāni panjai, T.S. No. 61-3 A, ināmdārs of. Veerappa Nāyan, bounded on the north by T.S. No. 61-2 A, east by T.S. No. 61-4 B; south by T.S. No. 61-13 A; west by T.S. No. 61-1 .. .. .. 0·02

FREE ZAMIN HISTORY - TAMILNADU - INDIA

	Acs.
Kanja, dry, patukkalam, punjai, T.S. No. 65-3 A, kudiyiruppukkal &c. Muthiya Tevar, bounded on the north by T.S. No. 65-2; east by T.S. No. 65-3 B; south by T.S. No. 65-4 A; west by T.S. No. 65-1	0·04
Kanja, dry, patukkalam, punjai, T.S. No. 66-13 B, kudiyiruppukkal &c. Ediyar Tevar, mortgagee &c. Ramaswami Tevar, bounded on the north by T.S. No. 66-13 A; east by T.S. No. 91-4 B; south by T.S. No. 130-3 & 6; west by T.S. No. 66-11 A	0·04
Kanja, dry, mixed punjai, T.S. No. 86-4 B, kudiyiruppukkal &c. Appu Tevar, bounded on the north by T.S. No. 86-4 A; east by T.S. No. 91-4 B; south by T.S. No. 130-3 & 6; west by T.S. No. 86-3 B	0·07

Field Sketch No. 3.

Kanja, wet, palluvel (tank), T.S. No. 150-1 A, kudiyiruppukkal &c. Ava Tevar, bounded on the north by T.S. No. 149; east by T.S. No. 150-2 A; south and west by T.S. No. 150-1 B	0·04
Kanja, wet, vandikkaram, T.S. No. 150-2 A, kudiyiruppukkal &c. (Uddandiyan Tevar), Karimpu-e &c. Ramaswami Tevar, bounded on the north by T.S. No. 149; east by T.S. No. 150-3 A; south by T.S. No. 150-2 B; west by T.S. No. 150-1 A	0·07
Kanja, wet, odaichal, T.S. No. 150-3 A, kudiyiruppukkal &c. Arunachala Tevar, bounded on the north by T.S. Nos. 148 and 149; east by T.S. No. 150-4 A; south by T.S. No. 150-3 B; west by T.S. No. 150-2 A	0·03
Kanja, wet, odaichal, T.S. No. 150-3 B, kudiyiruppukkal &c. Vayappa Tevar, bounded on the north by T.S. No. 148; east by T.S. No. 150-3 A; south by T.S. No. 150-3 B; west by T.S. No. 150-3 A	0·04
Kanja, wet, odaichal, T.S. No. 150-4 B, kudiyiruppukkal of Murugayya Tevar, bounded on the north by T.S. No. 148; east by T.S. No. 151-4 A; south by T.S. No. 150-5 C; west by T.S. No. 150-5 A	0·07
Kanja, wet, odaichal T.S. No. 150-6 A, kudiyiruppukkal minor &c. Palaniyappan represented by guardian &c. Ramaswami Tevar, bounded on the north by T.S. No. 148; east by T.S. No. 151-1 A; south by T.S. No. 150-6 B; west by T.S. No. 150-5 A	0·04
Kanja, wet, odaichal, T.S. No. 151-1 A, kudiyiruppukkal &c. Kanna Tevar, bounded on the north by T.S. No. 148; east by T.S. No. 151-2 A; south by T.S. No. 151-1 B; west by T.S. No. 150-6 B	0·04
Kanja, wet, odaichal, T.S. No. 151-1 B, kudiyiruppukkal &c. Kanna Tevar, bounded on the north by T.S. No. 148; east by T.S. No. 151-2 A; south by T.S. No. 151-2 B; west by T.S. No. 151-1 A	0·03
Kanja, wet, odaichal, T.S. No. 151-2 A, kudiyiruppukkal of Muniappa Tevar, bounded on the north by T.S. Nos. 148 and 149; east by T.S. No. 151-4 A; south by T.S. No. 151-2 B; west by T.S. No. 151-1 A	0·03
Kanja, wet, odaichal, T.S. No. 151-2 B, kudiyiruppukkal &c. Muniappa Tevar, mortgagee &c. Velayudam Chetti, bounded on the north by T.S. No. 147; east by T.S. No. 151-3 A; south by T.S. No. 151-3 B; west by T.S. No. 151-1 A	0·03
Kanja wet odaichal, T.S. No. 151-3 A, kudiyiruppukkal &c. Chidambara Tevar mortgagee &c. Appu Tevar bounded on the north by T.S. No. 141; east by T.S. No. 151-3 B; south by T.S. No. 151-4 B; west by T.S. No. 151-2 A	0·03
Kanja, wet, odaichal, T.S. No. 151-3 B, kudiyiruppukkal &c. Appu Tevar, bounded on the north by T.S. No. 147; east by T.S. No. 151-4 A; south by T.S. No. 151-4 B; west by T.S. No. 151-3 A	0·03
Kanja, wet, vagaiyadikkal, T.S. No. 151-4 A, kudiyiruppukkal &c. Velayudam Chetti, bounded on the north by T.S. No. 147; east by T.S. No. 167-1 A; south by T.S. No. 151-7 B; west by T.S. No. 151-3 A	0·04
Kanja wet vagaiyadikkal, T.S. No. 151-4 B, kudiyiruppukkal &c. Kuhiyan Tevar, bouhded on the north by T.S. Nos. 147 and 148; east by T.S. No. 167-2 A; south by T.S. No. 167-1 A; west by T.S. No. 151-7 A	0·03
Kanja, wet, vagaiyadikkal, T.S. No. 167-1 A, kudiyiruppukkal &c. Udayar Tevar, bounded on the north by T.S. No. 148; east by T.S. No. 167-2 A; south by T.S. No. 167-3 A; west by T.S. No. 167-1 A	0·03
Kanja, wet, vagaiyadikkal, T.S. No. 167-2 A, kudiyiruppukkal minor Chi. Arunal represented by guardian &c. Alagappa Tevar, mortgagee &c. Velayudam Chetti, bounded on the north by T.S. No. 148; east by T.S. No. 167-3 A; south by T.S. No. 151-3 B; west by T.S. No. 167-2 A	0·03
Kanja, wet, vagaiyadikkal, T.S. No. 167-3 A, kudiyiruppukkal &c. Ramaswami Tevar, bounded on the north by T.S. No. 148; east by T.S. No. 167-4 A; south by T.S. No. 167-4 B & 5 B; west by T.S. No. 167-2 A	0·0178
Kanja, wet, karambukkal, T.S. No. 167-4 A, kudiyiruppukkal &c. Thappal Tevar and &c. Ayyappa Tevar, bounded on the north by T.S. Nos. 148 and 167-4 A; east by T.S. No. 249; south by T.S. No. 167-5 B; west by T.S. No. 167-4 A	0·07

Field Sketch No. 7.

Kanja, wet, samudayam, T.S. No. 236-2 D, kuruvaradam &c. &c. Arunachalam Chettiyar &c. &c. &c. Ramaswami Chettiyar, &c. &c. &c. Ramaswami Chettiyar and &c. &c. &c. Lakshmanan Chettiyar, kudiyiruppu dayadis &c. Ramaswami Tevar, &c. Udayana Tevar &c. Kumaraswami Tevar and &c. Pethiyappa Tevar, bounded on the north by T.S. Nos. 236-2 C, east by T.S. Nos. 253-2 south by T.S. Nos. 256 and 257; west by T.S. No. 256-2 E	0·17
Kanja, wet, samudayam T.S. No. 253-2, kuruvaradam and kuruvaram dayadis seven as against T.S. Nos. 236-2 D, kuruvaram dayadis as in T.S. No. 253-1; east by T.S. No. 254-2 D; south by T.S. No. 261; west by T.S. No. 236-2 D	0·16
Kanja, wet, samudayam, T.S. No. 253-3, kuruvaradam and kuruvaram dayadis seven as against T.S. No. 236-2 D, bounded on the north by T.S. No. 253-1; east by T.S. No. 254; south by T.S. No. 261; west by T.S. No. 253-2	0·13

	Acs.
Field Sketch No. 8.	
Kanja, wet, samudayam, T.S. No. 263-2, kuruvaradam and kuruvaram dayadis seven as in T.S. No. 253-2 B, bounded on the north by T.S. No. 254; east by T.S. No. 263-3; south by Kayaroy; west by T.S. No. 253-1	0·06
Total ..	2·47

NOTE.—The kuruvaradam for all the T.S. numbers above, except T.S. Nos. 253-2 D, 253-2, 253-2 and 263-2 are &c. &c. &c. Arunachalam Chettiyar, &c. &c. &c. Ramaswami Chettiyar, &c. &c. &c. Lakshmanan Chettiyar and &c. &c. &c. Ramaswami Chettiyar.

Under section 6 of the Land Acquisition Act, the Governor in Council hereby declares that the land specified below and measuring 6·47 acres be the same a little more or less is needed for a public purpose, to wit, for a rear channel in connexion with the Canal System of the Cauvery Mettur Project; and, under sections 3 and 7 of the same Act, the Special Deputy Collector No. V, Tanjore, is appointed to perform the functions of a Collector under the Act and directed to take order for the acquisition of the said land. Under sub-section (1) of section 17 of the Act the Governor in Council further directs that the possession of the said land may be taken on the expiry of fifteen days from the date of the publication of the notice mentioned in section 9 (1) of the Act. A plan of the land is kept in the office of the Special Deputy Collector No. V, Tanjore, and may be inspected at any time during office hours.

Tanjore district, Pattukkottai taluk,
Padirankottai (Thenpadi) village.

	Acs.
Kanja, wet, samudayam, T.S. No. 236-2 B, kuruvaradam &c. &c. &c. Arunachalam Chettiyar &c. &c. &c. &c. &c. Ramaswami Chettiyar, &c. &c. &c. Ramaswami Chettiyar and &c. &c. &c. Lakshmanan Chettiyar, kudiyiruppu dayadis &c. Ramaswami Tevar, &c. Udayana Tevar &c. Kumaraswami Tevar and &c. Pethiyappa Tevar, bounded on the north by T.S. Nos. 236-2 A and 236, east by T.S. Nos. 236-2 C and E and 254-2, south by T.S. Nos. 257 and 256-2 C, west by T.S. No. 256-1 B	0·44
Kanja, wet, samudayam, T.S. No. 256-1 B, kuruvaradam and cash as T.S. No. 256-2 B, bounded on the north by T.S. No. 256-1 A, east by T.S. No. 256-2 B, south by T.S. No. 257, west by T.S. No. 192	0·14
Kanja wet, samudayam, T.S. No. 254-2, (puravaridai) kuruvaram as in T.S. No. 253-2 B bounded on the north by T.S. Nos. 241 and 242 east by T.S. No. 261 1; south by T.S. No. 254 3 west by T.S. Nos. 256-2 B and 254 1	0·44
Kanja, wet, samudayam, T.S. No. 254-1, kuruvaradam same as in T.S. No. 256-2 B bounded on the north by T.S. No. 253, east by T.S. No. 254-2 B, south by T.S. No. 254-3, west by T.S. No. 254-2	0·38
Kanja, wet, samudayam, T.S. No. 249-2 A, kuruvaradam same as in T.S. No. 256-2 B, bounded on the north by T.S. No. 248, and by T.S. No. 243-1 A; south by T.S. No. 249-1 B; west by T.S. No. 261 1	0·85
Kanja, wet, samudayam, T.S. No. 249-1 A, (puravaridai) same as in T.S. No. 256-2 B, bounded on the north by T.S. No. 241 east by T.S. No. 249-1 A; south by T.S. No. 249-1 B; west by T.S. No. 249-1 A	0·52
Kanja, wet, samudayam, T.S. No. 249-1 A, kuruvaradam same as in T.S. No. 256-2 B, bounded on the north by T.S. No. 254; east by Adanial; south by T.S. No. 249-1 B & 1 C; west by T.S. No. 249-1 A	0·51
Kanja, wet, samudayam, T.S. No. 249-1 B, kuruvaradam same as in T.S. No. 256-2 B, bounded on the north by T.S. No. 249-1 A; east by Adaniai; south by T.S. No. 249-2 E; west by T.S. No. 245-1 B	0·45
Kanja, wet, samudayam, T.S. No. 249-1 C (puravaridai) same as in T.S. No. 256-2 D, bounded on the north by T.S. No. 249-1 C; east by Adaniai; south by T.S. No. 249-2 E; west by T.S. No. 24-5 A	0·14
Kanja, wet, samudayam, T.S. No. 249-2 B (puravaridai) same as in T.S. No. 256-2 E, bounded on the north by T.S. No. 249-2 E; east by Adaniai; south by T.S. No. 249-2 D; west by T.S. No. 249-1 A	0·64
Kanja, wet, samudayam, T.S. No. 249-2 E, (puravaridai) same as in T.S. No. 256-2 D, bounded on the north by T.S. No. 249-1 B; east by Kadivikkottai, southland west by T.S. No. 249-1	0·03
Total ..	4·47

Under section 6 of the Land Acquisition Act, the Governor in Council hereby declares that the land specified below and measuring 7·27072 acres, be the same a little more or less, is needed for a public purpose, to wit, for field channel, Canal System, Cauvery Mettur Project; and under sections 3 and 7 of the same Act, the Special Deputy Collector No. III, Mannargudi, is appointed to perform the functions of a Collector under the Act and directed to take order for the acquisition of the said land. Under sub-section (1) of section 17 of the Act, the Governor in Council further directs that the possession of the said land may be taken on the expiry of fifteen days from the date of the publication of the notice mentioned in section 9 (1) of the Act. A plan of the land is kept in the office of the Special Deputy Collector No. III, Mannargudi, and may be inspected at any time during office hours.

Tanjore Distt. cl. Pattukkottai taluk.
No 76. Inam Kasangadu village

Acs.

Inam, wet, kaiku vayal, S. No. and T.S. No. 53-5 B, kudivaramdar of S. Kariavattu Velar, bounded on the north by No 52-1 ; east by Vallagudi village ; south by No. 52-5 B ; west by No. 52-6 A .. .. .. 0·02

Inam, wet kaiku vayal, S. No. and T.S. No. 53-3 D, kudivaramdar of Tirumal Velar bounded on the north by No. 52-5 B ; east by Vallagudi village ; south by No. 57-1 B ; west by No. 54-1 A .. .. .. 0·05

Inam wet, pallakil vayal, S. No. and T.S. No. 53-1 C, kudivaramdar of S. Vairavan Velar, bounded on the north by No 53-1 B ; east by Vallagudi village ; south by No. 53-1 C ; west by No. 53-4 .. .. .. 0·05

Inam, wet, pallakil vayal, S. No. and T.S. No. 53-1 C, kudivaramdar of Gu. Govinda Velar, bounded on the north by No 53-1 C ; east by Vallagudi village ; south by No. 53-4 ; west by No. 53-3 A .. .. .. 0·04

Inam, wet, pallakil vayal, S. No. and T.S. No. 53-5 B, kudivaramdar of S. Viravarasu Velar, bounded on the north by No 53-3 B ; east by Vallagudi village ; south by No. 53-5 C ; west by No. 53-5 A .. .. .. 0·04

Inam, wet, pallakil vayal, S. No. and T.S. No. 53-5 C, kudivaramdar of Arumugathu Velar, bounded on the north by No 53-5 B ; east by Vallagudi village ; south by No. 53-6 C ; west by No. 53-5 A .. .. .. 0·05

Inam, wet, pallakollai kachal, S. No. and T.S. No. 53-7 D, kudivaramdar of Annamalai Velar, bounded on the north by No. 53-7 B ; east by Vallagudi village ; south and west by No. 53-7 A .. .. .. 0·02[illegible]

Inam, dry, pallikollai, S. No. and T.S. No. 135 B-1 A, kudivaramdar of Vaithilingam Velar, bounded on the north by No 136 ; east by No. 135 B-2 B ; south by No. 135 B-1 A ; west by No. 176 B-1 B .. .. .. 0·01

Inam, dry, pallikollai, S. No. and T.S. No. 138-7 A, kudivaramdars of Arumugathu Velar cl. Sivaiya Velar and cl. Singaravel Velar, bounded on the north by No. 138-7 A ; east by No. 138-7 B ; south by No. 138-10 A ; west by No. 176 B .. .. .. 0·04

Inam, dry, pallikollai, S. No. 138 T.S. No. 138-10 A, kudivaramdar of Vimalabitha Velar, bounded on the north by No 138-7 A ; east by No. 138-10 B ; south by No. 138-11 A ; west by No. 176 B-2 and 1 B .. .. .. 0·03

Inam dry, pallikollai, S. No. 138 T.S. No. 138-11 A kudivaramdar of Tiruvenkata Velar, bounded on the north by No. 138-10 A ; east by No. 138-11 B ; south by No. 138 ; west by No. 176 .. .. .. 0·03

Inam, dry, karumal kollai, S No. and T.S. No. 135-5 B, kudivaramdar of Rammanal Velar, bounded on the north by No. 135-5 A ; east by No. 139 ; south by No. 135-5 B ; west by No. 135-6 A .. .. .. 0·04

Inam, dry, karumal kollai, S. No. and T.S. No. 135-2 B, kudivaramdar minor Somasundara Velar by guardian Sivakumari, bounded on the north by No. 134 ; east by No. 139 ; south by No. 135-2 B ; west by No. 135-3 B .. .. .. 0·05

Inam, dry, karumal kollai, S. No. and T.S. No. 135-1 B, kudivaramdar minor Somasundara Velar by guardian Sivakumari, bounded on the north by No. 135-2 B ; east by No. 139 ; south by No. 135-1 B ; west by No. 135-1 A .. .. .. 0·05

Inam, dry, pillaiyaradi kollai, S. No. and T.S. No. 134-5 B, kudivaramdars of Arulraja and of Kalappa Velar, bounded on the north by No. 134 E-2 ; east by No. 140 ; south by No. 134-5 B ; west by No. 134-5 A .. .. .. 0·04

Inam, dry, pillaiyaradi kollai S No. and T.S. No. 134-5 B, kudivaramdar Gu. S. Ramaswami Velar, bounded on the north by No. 134-5 B ; east by No. 139 ; south by No. 134-5 B ; west by No. 134-5 A .. .. .. 0·11

Inam dry, nilangil kollai, S. No. and T.S. No. 81-7 B, kudivaramdars of S. Easi Velai, bounded on the north by No. 81-7 A ; east by No. 81-11 B ; south by Nos. 104-3 B and 100 ; west by No. 81-1 A .. .. .. 0·06

Inam, dry shikkoli kollai, S No. and T.S. No. 81-14 B, kudivaramdar minor Govinda Velar by guardian Vaithinathi mortgagee Gau. of. Kapala Velar, bounded on the north by No. 81 16 A ; east by No. 103-1 A & 1 B ; south by No. 130 ; west by No. 80-7 D .. .. .. 0·09

Inam, dry, kulathukkarai kollai, S No. and T.S No. 131-1 B, kudivaramdar minor Somasundaram by guardian Sathasivam, bounded on the north by No. 131-2 A ; east by No. 81-2 B ; south by No. 131 ; west by No. 151-1 B .. .. .. 0·02

Inam, dry, kulathukkarai kollai, S No. and T.S. No. 131-4 B, kudivaramdar Gu. Ramaswami Velar, mortgagee Gau. Arumuga Asiari bounded on the north by No. 131-4 A ; east by No. 131-6 B ; south by No. 131-4 C ; west by No. 18 -3 B .. .. .. 0·01

Inam, dry kulathukkarai kollai, S No. and T.S No. 131-8 B, kudivaramdar Gu. Viravarasu Velar, bounded on the north by No. 131 7 A & 8 B ; east by No. 131-7 ; south by No. 130 ; west by No. 131-6 B & C .. .. .. 0·09

Inam, dry, kulathukkarai kollai, S. No. and T.S. No. 131-9 B, kudivaramdar Gau. of. Alamelu, bounded on the north by No. 131-8 A ; east by Nos 131-7 and 80-8 B ; south by No 131-9 B ; west by No. 131-9 A .. .. .. 0·03

Inam, dry, nendipudi kollai, S. No. and T.S. No. 80-9 B, kudivaramdar minor Somasundaram by guardian Sivakumari, bounded on the north by No. 80-9 A ; east by No. 80-13 B ; south by No. 131-7 ; west by No. 80-8 B .. .. .. 0·03

Inam, dry, nendipudi kollai, S No and T.S. No. 80-12 B, kudivaramdar Gu. Virappa Velar, bounded on the north by No. 80-13 A ; east by No. 80-13 E ; south by No. 131-7 ; west by No. 80-9 B .. .. .. 0·04

Acs.

Inam dry, nendipudi kollai, S. No. and T.S. No. 80-13 B, kudivaramdar Gu. Kariavattu Velar, bounded on the north by No. 80 A & ; east by Devanathapuram village ; south by No. 131 B-7 ; west by No. 80-1 B .. .. .. 0·04

Inam, dry, nava kollai, S No. and T.S. No. 139 B-1, kudivaramdar K. ... Viravarasi Velar, bounded on the north and east by No. 139 ; south by No. 140 B-1 B and west by No. 139 B-2 ; west by Nachiarkulam village and No. 118-18 B-2 .. .. .. 0·07

Inam, dry, nava kollai S. No. and T.S No. 139 B-1 B, kudivaramdar minor Jambulingam by guardian Arumugam mortgagee S. Rama-swami Velar, bounded on the north by No. 118 B-1 and 139 ; east by Nos. 139 and 139 B-2 ; south and west by No. 140 B-1 A .. .. .. 0·05[illegible]

Inam, dry, nava kollai, S No. and T.S No. 139 B-2 A, kudivaramdar Pachi Pillai alias Arumugham Velar, bounded on the north by No. 139 ; east by No. 140 B-1 ; south by No. 139 B-2 B-1 ; west by No. 139 B-1 A .. .. .. 0·05

Inam, dry, nava kollai, S. No and T. No. 121 B-6 B, kudivaramdar Gu. Govindasami Velar, bounded on the north by Nos. 118 B-1 and 139 ; east by No. 139 ; south by No. 121 B-6 A ; west by No. 121 B-6 C .. .. .. 0·05

Inam, dry, nava kollai, S. No. and T. No. 121 B-6 B, kudivaramdar Gu. Ramaswami Velar, bounded on the north by Nos. 118 B-1 and 139 ; east by No. 139 ; south by No. 121 B-6 A ; west by No. 121 B-6 C .. .. .. 0·04

Inam, dry, nava kollai, S. No. and T. No. 121 B-6 B, kudivaramdar Gu. Ramaswami Velar, bounded on the north by No. 118 and 139 B-1 B ; east by No. 139 ; south by No. 121 B-6 A ; west by No. 121 B-6 C .. .. .. 0·04

Inam, dry, nava kollai, S. No. and T. No. 121 B-6 B, kudivaramdar Gu. Ramaswami Velar, mortgagee Rama. Rawuti a, bounded on the north by Nos. 139 and 171 B-5 A ; east by No. 121 B-7 A ; south and west by No. 121 B-10 A .. .. .. 0·03

Inam, dry nava kollai, S. No. and T.S. No. 121 B-16 A, kudivaramdar minor Venkatachalam by guardian Arumugam, bounded on the north by No. 121 ; east by No. 139 B-2 A ; south by No. 121 B-1 B ; west by No. 121 B-10 B .. .. .. 0·04

Inam, dry, nava kollai, S No. and T.S. No. 139 B-1 A, kudivaramdar Gu. Subrahmanya Velar bounded on the north by Nos. 138 and 139 B-1 B ; east by No. 139 B-2 B ; south by Nos 139 B-1 B. 123 and 139 B-2 A ; west by No. 139 B-1 A & B .. .. .. 0·05

Inam, dry, nava kollai, S. No. but T.S No. 139 B-2, kudivaramdar Gu. Sengiyandi Velar, bounded on the north and east by No. 139 ; south by No. 139 B-2 A ; west by No. 139 B-1 A & B .. .. .. 0·07[illegible]

Inam, dry, nava kollai, S No and T.S. No. 139 B-2 C, kudivaramdar of Palaniyappa Velar, bounded on the north by Nos 138 and 139 B-2 ; east by No. 139 B-2 A ; south and west by No. 139 B-2 B .. .. .. 0·03

Inam, dry, nava kollai, S. No. and T.S. No. 139 B-3 A, kudivaramdar Gu. Palaniyappa Velar, bounded on the north by No. 139 B-1 A ; east by No. 125 B-3 B ; south by No. 139 B-3 A ; west by No. 139 .. .. .. 0·04

Inam, dry, nava kollai, S No. and T.S. No. 139 B-1 A, kudivaramdar Gu. Agaramudi Velar, bounded on the north by No. 138 ; east by No. 139 B-2 A ; south by No. 139 B-4 B ; west by No. 139 B-3 C .. .. .. 0·05

Inam, dry, nava kollai, S No and T.S No. 139 B-3 A, kudivaramdar Gau. Muthuperuma Velar, bounded on the north by No. 191 ; east by No. 139 B-7 A ; south by No. 139 B-3 B ; west by No. 139 B-4 A .. .. .. 0·04

Inam, dry, nava kollai, S. No and T.S. No. 139 B-1 A, kudivaramdar minor Gu. S. Ramaswami by guardian Sivakumar, bounded on the north by No. 139 ; east by No. 139 ; south by No. 139 B-1 ; south by No. 139 B-7 A ; west by No. 139 B-4 A .. .. .. 0·03

Inam dry, chinnakadu, S. No and T.S. No. 130 B-1, kudivaramdar Gu. Panju Velar, bounded on the north and east by No. 131 ; south by Nos. 132-13 B, 10 A & 10 B and 132 B-3 ; west by No. 129 B-7 A .. .. .. 0·09

Inam, dry, chinnakadu, S. No. and T.S. No. 125-10 B, kudivaramdar Gu. Vaithilinga Velai, bounded on the north by No. 125 B-1 ; south and west by No. 129-10 A .. .. .. 0·05[illegible]

Inam, dry, thirukkadu, S. No. and T.S No. 128-16 B, kudivaramdars minor Vaithilingam by guardian Alamelu Ammal, and minor Arumugam by guardian Valli Ammal, mujoor of Tirumal Velar, bounded on the north by Nos. 103 and 130 B-1 ; east by No. 131 B-1 A ; south by Nos. 128-18 A & 19 ; west by No. 128-12 A .. .. .. 0·05

Inam, dry, Thandikadu, S. No. and T.S. No. 128-15 B, kudivaramdar ... Kandayiah Velar, bounded on the south by No. 128-12 B ; east by No. 131 B-1 A ; south and west by No 124-13 A .. .. .. 0·05[illegible]

Inam, dry, chandikadu, S. No. and T.S. No 131 B-1 A, kudivaramdar ... Nanu Velar, bounded on the north by No. 104 ; east by No 131- B ; south by No. 131-1 B ; west by No. 130-12 B & 13 B .. .. .. 0·04

Inam dry, Chandikadu, S No. and T.S. No. 131 B-3 B, kudivaramdar B. Ramaswami Velar, bounded on the north by No. 130 ; east by No. 131 B-3 A ; south by No. 134 B 2 A ; west by No 131 B-1 A .. .. .. 0·01

Inam, dry, Chandikadu, S. No. and T.S. No. 131 B-3 A, kudivaramdars Gu. ... Ramu Velai and Gu. Govinda Velar, bounded on the north by No. 104 ; east by No. 131 B-3 A ; south by No. 131 B-3 B ; west by No. 131 B-2 B .. .. .. 0·02

Inam, dry, Chandikadu, S No. and T.S No. 131 B-4 A, kudivaramdar Gu. S. Ramaswami Velar, bounded on the north by No. 130 ; east by No. 131 B-5 A ; south by No. 131 B-4 B ; west by No 131 B-3 A .. .. .. 0·02

Inam, dry, Chandikadu, S No. and T.S No. 131 B-5 A, kudivaramdar Gu. Panju Velar, mortgagee of S. Ramaswami Velar, bounded on the north and east by No. 130 ; south by Nos. 131 B-5 B and 132-6 B ; west by No. 131 B-4 A .. .. .. 0·02

Inam, dry, Chandikadu, S. No. and T.S. No. 125-5 B, kudivaramdar K. Kariavattu Velai, bounded on the north by No. 126 and 131 B-1 A ; east by No. 126-5 A ; south and west by No. 132-5 A .. .. .. 0·09

Inam, dry, cavirya kollai, S No. and T.S No. 137 B-1 A (O.S. No. 134 1 part), kudivaramdars of Muthuvenai Velai and of. Vaithilinga Velar, bounded on the north by No. 137 ; east by No. 137 B-1 B ; south by No. 137 B-2 A ; west by No. 138-4 B & B A .. .. .. 0·04

Inam, dry, sanjaya kollai, S. No. and T.S. No. 137 BA-2 A, kudivaramdars [illegible] Rama Velar, [illegible] Govinda Velar, [illegible] Ramaswami Velar and [illegible] Thayyal, bounded on the north by No. 137 BA-1 A ; east by No. 137 BA-2 B ; south by No. 137 BA-3 ; west by No. 131-8 B .. 0·14

Inam, dry, siva kollai, S. No. and T.S. No. 129 B-5 A, kudivaramdar [illegible] Velar, bounded on the north by No. 129 B-3 A ; east by No. 129 B-5 B ; south by No. 128-1 B ; west by No. 127 .. 0·08

Inam, dry, siva kollai, S. No. and T.S. No. 128-1 B, kudivaramdar [illegible] Venkataswami Velar, bounded on the north by No. 129 B-5 A ; east by No. 128-1 C ; south by No. 124-7 B ; west by No. 128-1 A & 2 .. 0·05

Inam, dry, siva kollai, S. No. and T.S. No. 124-7 B, kudivaramdar minor Viraswami by guardian Virayee, bounded on the north by No. 128-1 B ; east by No. 126-5 ; south by No. 124-4 B ; west by No. 124-7 A .. 0·05

Inam, dry, siva kollai, S. No. and T.S. No. 124-4 B, kudivaramdars [illegible] Rama Velar and [illegible] Govinda Velar, bounded on the north by No. 124-7 B ; east by No. 126-6 ; south by No. 125-4 A ; west by No. 124-4 A .. 0·08

Inam, dry, vallivelan kollai, S. No. and T.S. No. 125-4 A, kudivaramdar [illegible] Ayyaswami Velar, bounded on the north by Nos. 124-4 B and 126-6 ; east by No. 127-1 A ; south and west by No. 125-4 B .. 0·05

Inam, dry, vallivelan kollai, S. No. and T.S. No. 127-1 A, kudivaramdar [illegible] Ayyaswami Velar, bounded on the north by No. 126-5 ; east by No. 127-1 B ; south by No. 127-6 A ; west by No. 125-4 B & 5 A .. 0·05

Inam, dry, vallivelan kollai, S. No. and T.S. No. 127-6 A, kudivaramdar [illegible] Ramayee, bounded on the north by No. 127-1 A ; east by No. 127-6 B ; south by No. 127-7 A ; west by No. 125-5 & 5 B .. 0·05

Inam, dry, vallivelan kollai, S. No. and T.S. Nos. 127-7 A, kudivaramdar [illegible] Ayyaswami Velar, bounded on the north by No. 127-6 A ; east by No. 127-7 B ; south by No. 127-8 A ; west by No. 125-5 .. 0·08

Inam, dry, vallivelan kollai, S. No. and T.S. No. 127-8 A, kudivaramdar [illegible] Chidambara Velar, bounded on the north by No. 127-7 A ; east by No. 127-8 B ; south by No. 124 ; west by No. 125-7 & 8 .. 0·03

Inam, dry, thottam seval, S. No. and T.S. No. 137 AB-1 A, kudivaramdar Ayeekutti bounded on the north by No. 138 ; east by No. 137 AB-1 B ; south by No. 137 AB-2 ; west by No. 197 .. 0·01

Inam, dry, thottam seval, S. No. and T.S. No. 137 AB-2 B, kudivaramdars [illegible] Pacha Pillai, [illegible] Thiruvengada Velar Ayeekutti Achi and Ramaswami Velar, bounded on the north by No. 137 AB-1 A & 2 A ; east by No. 137 AB-2 A ; south by Nos. 136 A-2 and 10 ; west by Nos. 196 and 197 .. 0·10

Inam, dry, thottam seval, S. No. and T.S. No. 136 A-2, kudivaramdar [illegible] Ponnuswami Velar, bounded on the north by No. 137 AB-2 B ; east by No. 136 A-1 & 3 ; south and west by No. 196 .. 0·08

Inam, dry, thottam seval, S. No. and T.S. No. 136 A-4, kudivaramdar [illegible] Ponnuswami Velar, bounded on the north by No. 136 A-1 ; east by Manavaganda village ; south and west by No. 136 A-3 .. 0·00167

Inam, dry, siva kollai, S. No. and T.S. No. 112 A-2 A, kudivaramdars [illegible] Rama Velar and [illegible] Govinda Velar, mortgagee of [illegible] Rama Velar's share Kasim Ravuttar, bounded on the north by No. 112 A-6 A, and Nattuchalai village ; east by No. 112 A-2 B ; south by No. 112 A-3 B & 10 A ; west by Nattuchalai village .. 0·06

Inam, dry, siva kollai, S. No. and T.S. No. 112 A-6 A, kudivaramdars [illegible] Chinnayya Velar and [illegible] Muniayya Velar, bounded on the north by No. 112 A-5 A ; east by No. 112 A-6 B ; south by No. 112 A-2 A ; west by Nattuchalai village .. 0·05

Inam, dry, siva kollai, S. No. and T.S. No. 112 A-5 A, kudivaramdar [illegible] Arunachala Velar and Chinnappillai Velar, mortgagee [illegible] Ramaswami Velar, bounded on the north by Nattuchalai village ; east by No. 112 A-5 B & 4 A ; south by No. 112 A-6 B & 6 A ; west by Nattuchalai village .. .. 0·08

Inam, dry, siva kollai, S. No. and T.S. No. 116 A-4 A, kudivaramdar [illegible] Ramaswami Velar claimant [illegible] Rama Velar mortgagee [illegible] Ramaswami Velar, bounded on the north by Nattuchalai village and No. 116 B A ; east and south by No. 116 A-10 ; west by No. 116 A-4 A .. 0·02

Inam, dry, virudi kollai, S. No. and T.S. No. 115-1 A, kudivaramdar Arunamuthu Achi, bounded on the north by No. 7-7 A ; east by No. 115-1 A ; south by No. 115-2 A ; west by Nattuchalai village .. .. 0·13

Inam, dry, virudi kollai, S. No. and T.S. No. 7-7 A, kudivaramdar [illegible] Krishna Velar, mortgagee [illegible] Vaithilinga Velar, bounded on the north by No. 7-1 A ; east by No. 7-7 B ; south by No. 115-1 A ; west by Nattuchalai village .. 0·04

Inam, dry, virudi kollai, S. No. and T.S. No. 7-1 A, kudivaramdar [illegible] Veerappa Velar, bounded on the north by No. 6-1 A ; east by No. 7-1 B ; south by No. 7-7 A ; west by Nattuchalai village .. .. 0·04

Inam, dry, sivan kollai, S. No. and T.S. No. 118 A-10 C, kudivaramdar [illegible] Chidambara Velar, bounded on the north by No. 118 A-8 B & 10 B ; east by No. 127-3 ; south by No. 118 A-11 ; west by No. 124 .. .. 0·35

Inam, dry, sivan kollai, S. No. and T.S. No. 118 A-10 A, kudivaramdar [illegible] Chidambara Velar, bounded on the north by No. 118 A-8 A ; east by No. 118 A 10 B ; south by No. 192 ; west by Nattuchalai village .. .. 0·02

Inam, dry, sivan kollai, S. No. and T.S. No. 118 A-5 B, kudivaramdar [illegible] Arunachala Velar, bounded on the north by No. 117-6 B ; east by No. 117 10 ; south by No. 118 A-10 C ; west by No. 118 A-5 A .. 0·06

Inam, dry, sivan kollai, S. No. and T.S. No. 117-8 B, kudivaramdar [illegible] Peddu Velar, bounded on the north by No. 117-8 A ; east by No. 117-5 B ; south by Nos. 117-10 & 11 and 118 A-5 B ; west by No. 117-9 A .. .. 0·17

Inam, dry, sivan kollai, S. No. and T.S. No. 117-5 B, kudivaramdar [illegible] Karuppai Velar, bounded on the north by No. 117-4 A ; east by No. 117-4 B ; south by No. 117-11 ; west by No. 117-8 B .. .. 0·09

6

Inam, dry, sivan kollai, S. No. and T.S. No. 117-4 B, kudivaramdar [illegible] Alamelu, mortgagee [illegible] Karuppai Velar, bounded on the north by No. 117-4 A & 3 B ; east by Nos. 117-3 B and 118-7 A & 8 ; south by No. 117-11 & 10 ; west by No. 117-5 B & 4 A .. 0·30

Inam, dry, sivan kollai, S. No. and T.S. No. 117-3 B, kudivaramdar [illegible] Palaniappa Velar, bounded on the north by No. 117-3 A ; east by No. 116-2 B ; south by Nos. 116-6 & 7 and 117-4 B ; west by No. 117-4 B .. 0·13

Inam, dry, siva kollai, S. No. and T.S. No. 116-2 B, kudivaramdar [illegible] Parvathi, bounded on the north by No. 116-5 A ; east by No. 116-2 B ; south by No. 116-6 ; west by No. 117-3 B .. .. 0·13

Inam, dry, siva kollai, S. No. and T.S. No. 116-5 B, kudivaramdar [illegible] Ramaswami Velar, bounded on the north by No. 116-2 A & 1 B ; east by No. 114-6 B, 5 & 1 & 5 A ; south by No. 116-6 & 10 ; west by No. 116-1 A & 2 B .. 0·30

Inam, dry, siva kollai, S. No. and T.S. No. 114-6 B, kudivaramdar [illegible] Arunachala Velar, bounded on the north by No. 111-7 A, 5 B & 5 C ; east by No. 111 ; south by No. 114-7 & 6 A ; west by Nos. 114-6 A and 116-2 B .. 1·24

Inam, dry, vellavelan kollai, S. No. and T.S. No. 114-4 B, kudivaramdar [illegible] Rangaswami Velar, bounded on the north by No. 114-4 A ; east by No. 112-10 B & 10 C ; south by No. 114 b B ; west by No. 114-3 A .. 0·50

Inam, dry, vellavelan kollai, S. No. and T.S. No. 112-10 B, kudivaramdars [illegible] Chidambara Velar and [illegible] Vaithilinga Velar, bounded on the north by No. 112-10 A ; east by No. 112-11 B ; south by No. 112-10 C ; west by No. 114-4 B .. .. 0·08

Inam, dry, vellavelan kollai, S. No. and T.S. No. 112-11 B, kudivaramdar [illegible] Kasirunta Velar, bounded on the north by No. 112-11 A ; east by No. 97-1 B ; south by No. 111 ; west by No. 112-10 B & 10 C .. .. 0·15

Inam, dry, punja thoppu, S. No. and T.S. No. 97-1 B, kudivaramdars Viramuthu Velar and minor Ramaswami Velar by guardian mother Vellammal, bounded on the north and east by No. 97-2 A ; south by Nos. 111 and 110-1 A & 4 A ; west by No. 97-1 A .. 0·02

Inam, dry, nallavelan kollai, S. No. and T.S. No. 110-1 A, kudivaramdar [illegible] Chinnayyan, bounded on the north by No. 97-3 B ; east by No. 110-6 A ; south by No. 110-1 B ; west by No. 111 .. .. 0·01

Inam, dry, nallavelan kollai, S. No. and T.S. No. 110-6 A, kudivaramdar [illegible] Rangaswami Velar, bounded on the north by No. 97-3 A & 2 B ; east by No. 110-7 A ; south by No. 110-6 B ; west by No. 110-1 A .. 0·06

Inam, dry, nallavelan punjai, S. No. and T.S. No. 110-7 A, kudivaramdar Arunamuthu bounded on the north by No. 97-3 A ; east by No. 110-8 A ; south by No. 110-7 B ; west by No. 110-6 A .. 0·03

Inam, dry, nallavelan punjai, S. No. and T.S. No. 110-8 A, kudivaramdar [illegible] Chinnappan Velar, bounded on the north by No. 97-3 A ; east by No. 110-9 A ; south by No. 110-8 B ; west by No. 110-7 A .. 0·06

Inam, dry, nallavelan punjai, S. No. and T.S. No. 110-9 A, kudivaramdar [illegible] Marayee, [illegible] Muruguyya Velar and Viraswami Velar, bounded on the north by No. 97-3 A ; east by No. 110-10 A ; south by No. 110-9 B ; west by No. 110-8 A .. 0·04

Inam, dry, nallavelan punjai, S. No. and T.S. No. 110-10 A, kudivaramdar Arunamuthu, bounded on the north by No. 97-4 A ; east by No. 110-11 A ; south by No. 110-10 B ; west by No. 110-9 A .. .. 0·02

Inam, dry, nallavelan punjai, S. No. and T.S. No. 110-11 A, kudivaramdar Murugayya Velar, bounded on the north by No. 97-4 A ; east by No. 110-12 A ; south by No. 110-11 B ; west by No. 110-10 A .. .. 0·02

Inam, dry, nallavelan punjai, S. No. and T.S. No. 110-12 A, kudivaramdar [illegible] Govinda Velar, bounded on the north by No. 97-4 A ; east by No. 110-13 A ; south by No. 110-12 B ; west by No. 110-11 A .. .. 0·02

Inam, dry, nallavelan punjai, S. No. and T.S. No. 110-13 A, kudivaramdar [illegible] Muthuswami Velar, bounded on the north by No. 97-4 A & 4 B ; east by No. 98-1 A ; south by No. 110-13 B ; west by No. 110-12 A .. 0·04

Inam, dry, thethadi kollai, S. No. and T.S. No. 98-1 A, kudivaramdars [illegible] Kari Velar and Ramaswami Velar, bounded on the north by No. 97-11 A ; east by No. 98-5 A ; south by No. 98-1 B ; west by No. 110-13 A .. 0·07

Inam, dry, thethadi kollai, S. No. and T.S. No. 98-5 A, kudivaramdar minor Somasundaram by guardian mother Chinthamani, bounded on the north by No. 97-11 A ; east by No. 98-4 A ; south by No. 98-5 B ; west by No. 98-1 A .. 0·13

Inam, dry, thethadi kollai, S. No. and T.S. No. 98-4 A, kudivaramdar minor Ramachandran by guardian mother Ariyamutha Achi, mortgagee [illegible] Ramaswami Velar, bounded on the north by No. 97-11 A & 11 B ; east and south by No. 98-4 B ; west by No. 98-5 A .. .. 0·02

Inam, dry, main thoppu, S. No. and T.S. No. 97-11 B, kudivaramdars [illegible] Valaguda Velar, [illegible] Muthappa Velar, [illegible] Govinda Velar, [illegible] Rangaswami Velar and [illegible] Malkappa Velar, bounded on the north by No. 97-11 A ; east by Nos. 96 and 97-12 B ; south by Nos. 98-4 A and 90 ; west by No. 97-11 A .. 0·09

Inam, dry, valkapore thoodi, S. No. and T.S. No. 97-12 B, kudivaramdar [illegible] Chinnappa Velar and [illegible] Govinda Velar, bounded on the north by No. 97-12 A ; east by No. 97-20 B ; south by No. 90 ; west by No. 97-11 B .. 0·04

Inam, dry, valkapore thoodi, S. No. and T.S. No. 97-20 B, kudivaramdars [illegible] Ramaswami Velar [illegible] Ramaswami Velar and [illegible] Vellayya Velar, bounded on the north by No. 97-19 A & 19 B ; east and south by No. 90 ; west by No. 97-12 B & 20 A .. .. .. 0·04

Inam, dry, valkapore thoodi, S. No. and T.S. No. 97-18 B, kudivaramdar [illegible] Ramaswami Velar, bounded on the north by No. 97-18 B ; east by No. 90 ; south by No. 97-20 B ; west by No. 97-18 A .. .. 0·01

Inam, dry, valkapore thoodi, S. No. and T.S. No. 97-18 B, kudivaramdar [illegible] Vellayya Velar and [illegible] Kumaraswami Velar, bounded on the north by No. 97-17 B ; east by No. 90 ; south by No. 97-19 B ; west by No. 97-18 A .. 0·01

Acs.

Inam, dry, valleyeru Kandi, S. No. and T.S. No. 97-17 B, kudiyiruppu ... Velliyya Vitar and ..., Kolandaivelu Vetar, bounded on the north by No. 97-17 A; east by No. 97-18 B; south by No. 97-16 B; and west by No. 97-17 A ... 0·02

Inam, dry, valleyeru Kandi S. No. and T.S. No. 97-16 B, kudiyiruppu ... Velliyya Vitar, bounded on the north by No. 97-16 A & 75-B; east by No. 97-1 F; south by No. 97-16 C; west by No. 97-17 A ... 0·04

Inam dry, valleyeru Kandi S. No. and T.S. No. 97-17 B, kudiyiruppu ... Ramasami Velar, bounded on the north by No. 97-17 D; east by No. 97-7 L & 1 F; south by No. 97-20 B; west by No. 97-16 A ... 0·03

Inam dry, mettai kollai, S. No. and T.S. No. 97-14 B, pagutiramidu ... Rama Velar, ... Vallikkan Velai and ..., Kevla Velar, bounded on the north by Sa. and ..., 91-16 A; east by Nos. 96 and 97-18 B; south by No. 97-15, 54 & 21 C; west by No. 97-13 A ... 0·13

Inam, dry, chithoppu, S. No. and T.S. No. 91-18 B, Mudiyarandiru ... Vilayatti Vetar and ... Veeramuttu Velar, heirs (undivisible) north by No. 91, 73 & 97-2 B; east by No. 93; south by No. 93; west by No. 91-13 A & 73 B ... 0·05

Inam, dry, pillaiperi, 9, No. and T.S. No. 79-12 B, kudiyiruppu ... Muttuperuma Velai, a Periathambi Velayudha ... Veerambitha Velar and ... Velayudha Velar, to mind on the north by No. 91-12 A; east by No. 79-11 B; south by No. 79-13 B; west by No. 79-12 A ... 0·05

Inam, dry, thalyan thoppu, 8 No. and T.S. No. 97-2 B, kudiyiruppu ... Ramasami Velar ... Ramasami Velai, Velliyya Velar and Kolandaivelu Velar, owned on the north by No. 97-3 B; east by No. 97-2 C; south by No. 97-1 C; west by No. 97-1 A & 2 A ... 0·07

Inam, dry, thalyan thoppu, 8 No. and T.S. No. 97-3 B, kudiyiruppu ... Sabhaya Velar and P. Kandiyiha Velar, bounded on the north by No. 97-3 C; east by No. 97-2 B; south by No. 97-4 B; west by No. 97-3 A ... 0·05

Inam, dry, thalyan thoppu, 8 No. and T.S. No. 97-2 B, kudiyiruppu ... Sabhaya Velar and P. Kandiyiha Velar, claimant ... Vilayamal Velar, bounded on the north by No. 97-3 A; east by No. 97-2 C; south by No. 97-2 B; west by No. 97-1 A ... 0·05

Inam, dry, thalyan thoppu, 8 No. and T.S. No. 97-3 B, kudiyiruppu ... Muttuperuma Velar, Vilayamal Velar, a Kaliyanthi Velar and Sen. Subhaya Velar, bounded on the north by No. 98-2, east by No. 97-3 B; south by No. ... 6 B; west by No. 97-3 B ... 0·02500

Inam, dry, thalyan thoppu, 8 No. and T.S. No. 97-4 B, kudiyiruppu ... Ramasami Velar, ... Ma. Ramasami Velai, Velliyya Velar and Kolandaivelu Velar, bounded on the north by No. 97-4 A and 85, east by No. 97-4 A; south by No. 97-4 G; west by No. 97-6 A ... 0·02

Inam, dry, thalyan thoppu, 8 No. and T.S. No. 97-4 B, kudiyiruppu ... Ramasami Velar ... Ma. Ramasami Velai, Velliyya Velar and Kolandaivelu Velar, bounded on the north by No. 97-4 C; east by No. 85-5 & 6 C; south and west by No. 97-4 B ... 0·03

Inam, manavari kri veppa manjal, 8 No. and T.S. No. 8-4 B, kudiyiruppu ... Kuppusami Velar, bounded on the north by No. 8-4 B & 4 A; east by No. 11; south by Nos. 11 and 8-3 B; west by No. 8-4 A ... 0·05

Inam, manavari, vambal nilam, 8 No. and T.S. No. 8-11 B, kudiyiruppu nilam ... Ramasami Velar, by guardian Vadivamal, bounded on the north by No. 8-6 B & 10 A; east by No. 13; south by Nos. 12 and 7-3 B; west by No. 8-11 A ... 0·04

Inam, dry, virual kollai, 8 No. and T.S. No. 7-18 B, kudiyiruppu Vanmittai Velar, bounded on the north by No. 8-16 B; east by No. 18; south by No. 115-16 B; west by No. 7-16 A ... 0·13

Inam, dry, veliyeran kollai, 8 No. and T.S. No. 115-16 B, kudiyiruppu ... Chinnappa Velar alias Muthayia Velar, bounded on the north by No. 7-16 B; east by Nos. 115 and 115-14 & 2 C; south by No. 115-16 B; west by No. 116-16 A, 115-14 & 1 C ... 0·05

Inam, dry, villayelan kollai, 8 No. and T.S. No. 115-16 B, kudiyiruppu ... Arimanda Velar, bounded on the north by No. 115-16 B & 18 A; east by No. 115-2, south by No. 115-1 B & 1 C; west by No. 115-15 A ... 0·05

Inam, dry, Rupya thoppu, 8 No. and T.S. No. 97-6 B, kudiyiruppu ... Chinnappa alias Muthayia Velar, bounded on the north by No. 97-5 B; east by No. 97-7 A; south by No. 110-12 A, west by No. 97-4 A ... 0·01

Inam, dry, Rupya thoppu 8 No. and T.S. No. 97-5 B, kudiyiruppu Ca... Muthusami Velar, bounded on the north by No. 97-6 B; east by No. 97-11 A; south by No. 97-4 B; west by No. 97-5 A ... 0·01

Inam, dry, pla thoppu 8 No. and T.S. No. 97-6 B, kudiyiruppu Car. ... Velu Velar and ... Ramasami Velai bounded on the north by No. 97-1 C; east by No. 97-6 C, south by No. 9 ...5 B; west by No. 97-5 A ... 0·03

Inam, dry, manniandan punjai 8 No. and T.S. No. 98-11 A, kudiyiruppu ... Mangalam Velar, bounded on the north by No. 98-11 B; east by No. 98-1 A; south by No. 98-11 B; west by No. 98-10 A ... 0·04

Inam, dry, manniandan punjai, 8 No. and T.S. No. 98-11 B, kudiyiruppu ... Kuppusami Velar, bounded on the north by No. 98-3 B; east by No. 98-2 A; south by No. 98-1 A; west by No. 98-11 A ... 0·05

Inam, dry, manniandan punjai, 8 No. and T.S. No. 94-3 B, kudiyiruppu Ca... Velayutha Velar, bounded on the north by No. 94-3 A; east by No. 94-4 B; south by No. 95-2 B & 3 C; west by No. 94-3 A ... 0·02

Inam, dry, manniandan punjai 8. No. and T.S. No. 94-4 B, kudiyiruppu ... Muthusami Velar, bounded on the north by No. 94-4 A; east by No. 94-5 B; south by No. 95-3 B; west by No. 94-3 A ... 0·01

Inam, dry, manniandan punjai, 8. No. and T.S. No. 94-5 B, kudiyiruppu ... Kuppusami Velar, bounded on the north by No. 94-5 A; east by No. 94-6 B; south by No. 95-4 B; west by No. 94-4 B ... 0·01

Inam, dry, manniandan punjai, 8. No. and T.S. No. 94-6 B, kudiyiruppu ... Govinda Velar, bounded on the north by No. 94-6 A; east by No. 94-7 B; south by No. 95-5 B; west by No. 94-5 B ... 0·01

Inam, dry, manniandan punjai, 8. No. and T.S. No. 94-7 B, kudiyiruppu ... Muthusami Velar, bounded on the north by No. 94-7 A and 1 B of N., east by Nos. 93 and 95, south by No. 95-6 ... west by No. 94-6 A & 6 B ... 0·04

Inam, dry, pillaiyal kollai, 8. No. and T.S. No. 16-1 B, kudiyiruppu Chet. ... Ramasami Velar, bounded on the north by 16 and 30 A & 31 B; east by Nos. 30 and 31; south by Nos. 33 and 34 B; west by No. 15 A ... 0·09

Inam, dry, vambal, 8. No. and T.S. No. 19-2 B, kudiyiruppu ... Kulimai Ia Velai, bounded on the north by Nos. 19-2 B, 20 and 19-3 A; east by No. 20; south by Nos. 20 and 19-4 A & B; west by No. 19-3 A ... 0·05

Inam, dry, vambal 8. No. and T.S. No. 14-2 B, kudiyiruppu Chet. ... Ramasami Velar bounded on the north by No. 13; east by No. 38; south by No. 14-3 B; west by No. 14-1 A ... 0·04

Inam, dry, ayapakkam, 8. No. and T.S. No. 24-6 A, kudiyiruppu ... Ma. ... Ramasami Velar and ... Govinda Velar, surveyed on the north by No. 24 ; east by No. 24-5 B; south by No. 24 ... 0·03

Inam dry, ayapakkam, 8. No. and T.S. No. 24-9 B, kudiyiruppu Ca... Panchanada Velar mortgagee of Ramasami Velar bounded on the north by No. 24-5 A; east by No. 24-8 C; south by No. 24-9 B; west by No. 24-9 A ... 0·02

Inam, dry, ayapakkai, 8. No. and T.S. No. 24-9 B, kudiyiruppu ... Ramasami Velar, bounded on the north by No. 24-8 B; east by No. 24-9 C; south by No. 25-1 E; west by No. 24-9 A ... 0·02

Inam, dry, kottakadi punjai, 8 No. and T.S. No. 26-12 B, kudiyiruppu ... Vinayaki Velar, bounded on the north by No. 26-11 A & 12 C; east by No. 26-13 A; south and west by No. 26-11 A ... 0·01

Inam, dry, ambarpil kollai, 8. No. and T.S. No. 26-12 A, kudiyiruppu Ca... Rathnavami Velar, bounded on the north by No. 26-11 B; east by No. 26-13 A; south by No. 26-12 B & 13 B and 25-7, west by No. 26-11 B & 12 B ... 0·03

Inam, dry, Chandi kadai kollai, 8. No. and T.S. No. 26-16 B, kudiyiruppu ... Murugayya Velar, bounded on the north by No. 26-17 A; east by No. 26-1; south by No. 26-14 B; west by No. 26-15 A ... 0·01

Inam, dry, mettai kollai, 8. No. and T.S. No. 26-16 B, kudiyiruppu ... Viraraami Velar, ... Murugayya Velar, bounded on the north by No. 26-17 B; east by Nos. 8 ... and 26-14 C; south by No. 26-16 B; west by No. 26-14 A ... 0·01

Inam, dry, kalla manai, 8 No. and T.S. No. 26-15 B, kudiyiruppu Ca... Muthusami Velar, bounded on the north by No. 26-16 B; east by No. 25-7 & A & B & 26 C; south by No. 27-1 C; west by No. 26-15 A ... 0·01

Inam dry, munniyan vedan kollai, 8 No. and T.S. No. 73-4 B, kudiyiruppu ... Ramasami Velar minor Chinnayan by guardian ... Annamalai Velar, mortgagee ... Annamalai Velar, bounded on the north by No. 73-4 A; east by No. 73-5; south by No. 84-1 A & 1 B; west by No. 85-5 B ... 0·02

Inam, dry, kattu mottai 8 No. and T.S. No. 84-1 B, kudiyiruppu Chet. ... Ramasami Velar bounded on the ... south by Nos. 73-4 B, 5, 6 & 7, east by No. 85-1 A; south and west by No. 84-1 A ... 0·01

Inam, dry, Chetti kollai, 8 No. and T.S No. 86-1 A, kudiyiruppu ... Gowinda Velar, bounded on the north by No. 74-5, 5, A & B & 6 east by No. 85-3; south by No. 85-1 B ... west by No. 84-1 B ... 0·02

Inam dry, chinnandi kollai, 8. No. and T.S. No. 74-4 B, kudiyiruppu ... Ramasami Velar claimant for a landmark tree ... Velayutha Velar and Muttaperuma ... Velar, bounded on the north by No. 74-6 A, east by Nos. 74-6 C and 85-5; south by No. 85-1 A; west by No. 74-4 A ... 0·02

Inam dry, thaliyan thoppu 8 No. and T.S No. 74-8 C, kudiyiruppu minor Ramachandran by guardian Ayyanutha ... mortgagee ... Ramasami Velar, bounded on the north by No. 74-8 A; east by No. 74-9 B; south by No. 85-2 & 4, west by No. 74-8 B ... 0·02

Inam, dry thaliyan thoppu, 8 No. and T.S. No. 74-8 B, kudiyiruppu minor Ramachandran by guardian Ayyanutha ... mortgagee ... Ramasami Velar, bounded on the north by No. 73-14 B, east by No. 74-10, south by No. 74-8 A; west by No. 74-8 C ... 0·01

Inam, dry thaliyan thoppu, 8. No. and T.S. No. 74-9 B, kudiyiruppu ... Govinda Velar minor Govindan by guardian Ramayan, bounded on the north by No. 74-9 A & C; east by No. 74-10; south by No. 85-4 & 5; west by No. 74-8 C & 9 A ... 0·03

Inam, dry, thaliyan thoppu, 8. No. and T.S. No. 73-14 B, kudiyiruppu ... Krishna Velar, mortgagee of Velchinna Velar, bounded on the north by No. 73-13 B; east by Nos. 73-14 C and 74-10; south by No. 74-8 B; west by No. 74-14 A ... 0·05

Inam, dry, ambl kollai, 8. No. and T.S. No. 71-11 B, kudiyiruppu ... Kandiyappa Velar, bounded on the north by No. 72-5 B; east by No. 72-10 C; south by No. 72-11 B; west by No. 72-10 A ... 0·01

Inam, dry, mettai kollai, 8. No. and T.S. No. 72-5 B, kudiyiruppu Ca... Kari Velai, bounded on the north by No. 70-10 B; east by No. 71-6 C; south by No. ...-11 B; west by No. 72-5 A ... 0·05

Inam, dry, ambl punjai 8. No. and T.S. No. 70-10 B, kudiyiruppu Car. Muthusami Velar, bounded on the north by No. 70-9 B; east by No. 71-3; south by No. 72-6 B & C; west by S. No. 70-10 A ... 0·04

Inam, dry, ambl punjai 8. No. and T.S. No. 70-9 B, kudiyiruppu ... Govinda Velar, bounded on the north by No. 70-9 A; east by No. 71-3, south by No. 71-10 B; west by No. 70-9 A ... 0·00600

Inam, dry, manai mettu, 8. No. and T.S. No. 173 B-2, kudiyiruppu ... Muthusami Velar, bounded on the south by No. 230; east by No. 179 B-1 & 2; south by No. 171 B-2 A & 1 B ; west by No. 174 B-2 A ... 0·06

		Area.
Inam, dry, rental matlu, S. No. and T.S. No. 271 2-3 A, Kodiramangalam Ramayee and Co. Agraharam Veliai, bounded on the north by Nos. 266 and 151 2-3, east by No. 151 2-1, south by No. 171 1-2 part and by No. 171 1-3 A, west by No. 171 1-2 part	..	0·04
Inam dry, pillaivali Villai, S. No. and T.S. No. 270 1-1 A, Kodiramangalam alias Thirumeni Velai, by Annachala Velai and Sri Chinnappa Velai, bounded on the north by No. 269, east by Nos. 151 1-3 A and 170 1-1 B, south by No. 171 1-2 A, west by No. 269	..	0·00·05
Inam, dry, Custom Dharpai, S. No. and T.S. No. 172 2-2 B, Kodiramangalam alias Venkatachala Asari, bounded on the north by No. 172 2-1 B; east by No. 171 2-2 C; south by No. 172 2-2 B, west by No. 172 2-3 A	..	0·01
Inam dry, Custom Dharpai, S. No. and T.S. No. 172 2-1 B, Kodiramangalam alias Kulandaivelu Achari, bounded on the north by No. 170 2-2 A; east by No. 172 2-1 C; south by No. 172 2-2 B, west by No. 172 2-1 A	..	0·01
Inam, dry, thatchanu in Dharpai, S. No. and T.S. No. 172 2-2 C, Kodiramangalam alias Mudi pattai Velai, bounded on the north by No. 172 2-2 B; east by No. 172 2-3 C; south by No. 172 2-3 A, west by No. 172 2-2 A	..	0·03
Inam, dry, karan and kulli S. No. 434 T.S. No. 168-3 D, Kodiramangalam alias Tirumeni Velai, bounded on the north by No. 168-3 B; east by Nos. 168 and 172 A 2, south by No. 168 3-2 B, west by No. 168-3 A	..	0·01
Total	..	0·17·02

NOTE.—Melvaramdar for all the survey numbers Mahasammahapuram alias Pallavadiyan chatram, represented by the President, District Board, Tanjore.

Under section 6 of the Land Acquisition Act, the Governor in Council hereby declares that the land specified below and measuring 0·34 of an acre, be the same a little more or less, is needed for a public purpose, to wit, for the field channels of the Cauvery Mettur Project, and, under sections 3 and 7 of the same Act, the Special Deputy Collector, No. VI, Pattukkottai, is appointed to perform the functions of a Collector under the Act and directed to take order for the acquisition of the said land. Under sub-section (1) of section 17 of the Act the Governor in Council further directs that the possession of the said land may be taken on the expiry of fifteen days from the date of the publication of the notice mentioned in section 9 (1) of the Act. A plan of the land is kept in the office of the Special Deputy Collector, No. VI, Pattukkottai, and may be inspected at any time during office hours.

Tanjore district, Pattukkottai taluk,
Inam Ottangadu village.

		Area.
Inam dry, sendupoli punjai, T.S. No. 15-2 D, Iruvarundar P. K. Govinda Rau bounded on the north by No. 15-1 A B 2 A, east by No. 15-2 D & E; south by Nos. 16-2 B and 16-2 D, west by No. 15-2 A & 2 D	..	0·00
Inam dry sendupoli punjai, T.S. No. 16-1 E, Iruvarundar R. Manikka Tevar, bounded on the north by P.S. 16-1 A; east by S.S. Nos. 16-2 C & 2 D, south by No. 16-1 B & 1 C; west by No. 16-1 A	..	0·04
Inam, dry, sendupoli punjai T.S. No. 16-2 D, Iruvarundar C. Natesan Ambalam, bounded on the north by Nos. 16-2 C and 16-2 A; east by No. 16-2 C; south by No. 16-2 C & 1 D; west by No. 16-2 A & 2 D	..	0·02
Inam, dry, sendupoli punjai, T.S. No. 16-3 B, Iruvarundar K. Subbaditha Tevar, bounded on the north by No. 16-1 B & 3 A; east by No. 16-3 C; south by No. 16-4 B & 5 C; west by No. 16-3 A	..	0·04
Inam, dry, sendupoli punjai T.S. No. 16-4 B, Iruvarundar C. S. Vadivaka Ram bounded on the north by No. 16-3 B; east by S.S. 16-4 C; south by No. 16-5 B; west by No. 16-4 A	..	0·03
Inam, dry, kodippoli punjai, T.S. No. 16-5 B, Iruvarundar P. Lakshmana Ambalam, bounded on the north by No. 16-4 B, east by No. 16-5 C; south by No. 16-6 B; west by No. 16-6 A	..	0·03
Inam, dry, sendupoli punjai, T.S. No. 16-6 B, Iruvarundar P. K. Govinda Rau, bounded on the north by No. 16-5 B, east by No. 16-6 C, south by No. 31-3 B; west by No. 16-6 A	..	0·04
Inam, dry, Raman chetti punjai, T.S. No. 31-2 B, Iruvarundar V. Venkatachala Ambalam, bounded on the north by No. 16-6 B, east by No. 31-2 C; south by No. 32-3 B; west by No. 31-2 A	..	0·02
Inam, dry, palmi kollai, T.S No. 31-3 B, Iruvarundar R. Venkatachalam Chetti, bounded on the north by No. 31-2 B, east by No. 32-3 C, south by No. 36-1 B; west by No. 32-3 A	..	0·05
Total	..	0·24

Fort St. George, January 30, 1934.

Under section 6 of the Land Acquisition Act, the Governor in Council hereby declares that the land specified below and measuring 0·15 of an acre, be the same a little more or less, is needed for a public purpose, to wit, for the field channels of the Canal System of the Cauvery-Mettur Project, and under sections 3 and 7 of the same Act, the Special Deputy Collector No. V, Tanjore, is appointed to perform the functions of a Collector under the Act and directed to take order for the acquisition of the said land. Under sub-section (1) of section 17 of the Act the Governor in Council further directs that the possession of the said land may be taken on the expiry of fifteen days from the date of the publication of the notice mentioned in section 9 (1) of the Act. A plan of the land is kept in the office of the Special Deputy Collector No. V, Tanjore, and may be inspected at any time during office hours.

Tanjore district, Pattukkottai taluk,
Inam Sukranapuram village.

Field matlu No. 2.

		Area.
Inam, manavari T.S No. 43-1 B, Iruvarundars of Gu. Murugappa Velan and S. M. Ramu Velan, melvaramdar Sultan Rowthan alias Chattram, represented by trustee F Ghanappa alias Swami Ram Dalavi, Krishnarao Rao, Swaminatha Rao, Rama Rao Dalavi S. Annu Rao Dalavi, Krishna Rao (minor) represented by guardian V Nagammal, S Ramachandra Rao, S. Lakshmana Rao, S. Ramachandra Rao, S Soma Rao and S. Rajagopalan Ayyan bounded on the northeast by T.S. No. 43-1 A, south by T.S. No. 43-11 A, west by Ennai village	..	0·04
Inam, manavari, T.S No. 43-11 A, Iruvarundar Gu. Gu. Veerappa Velan, melvaramdar S. Ramachandra Ayyar, bounded on the north by T.S No. 43-1 B; east by T.S. No. 43-14 B, south by T.S. No. 43-12 A; west by Ennai village	..	0·05
Inam, manavari, T.S No. 43-12 A, Iruvarundar S. Gopalakrishna Velan, melvaramdar same as in T.S No. 43-1 B bounded on the north by T.S. No. 43-11 A, east by T.S. No. 43-22 B; south by T.S. No. 74; west by Ennai village	..	0·01

Field matlu No 4

Inam, manavari, T.S. No. 81-7 B, Iruvarundar Ramayya Konar, bounded on the north by T.S. No. 81-7 A; east by T.S. No. 81-7 A and Sinthumuli village south by T.S. No. 79 and Alathumuli village, west by T.S. No. 76-7 B	..	0·09
Inam, manavari, T.S. No. 76-6 B, Iruvarundar L. Muruyya Konar, bounded on the north by T.S. No. 76-6 A; east by T.S. No. 76-7 B; south by T.S. No. 79; west by T.S. No. 76-6	..	0·05
Total	..	0·15

Under section 6 of the Land Acquisition Act, the Governor in Council hereby declares that the land specified below and measuring 0·34 of an acre, be the same a little more or less, is needed for a public purpose, to wit, for the field channels of the Canal System of the Cauvery-Mettur Project; and under sections 3 and 7 of the same Act, the Special Deputy Collector No. V, Tanjore, is appointed to perform the functions of a Collector under the Act and directed to take order for the acquisition of the said land. Under sub-section (1) of section 17 of the Act, the Governor in Council further directs that the possession of the said land may be taken on the expiry of fifteen days from the date of the publication of the notice mentioned in section 9 (1) of the Act. A plan of the land is kept in the office of the Special Deputy Collector No. V, Tanjore, and may be inspected at any time during office hours.

Tanjore district, Pattukkottai taluk,
Zamin Tukkur village.

		Area.
Zamin, dry, and kollai, R.S. No. 836-1 part (T.S. No. 836-2 A), Iruvarundar & Kuttayyan Ambalagaran, mortgagee Ramalinga Ambalagaran, bounded on the north and east by T.S No. 1 B 3 E, south by T.S. No. 837-1 A, west by Vadakkur Theriketti village	..	0·06
Zamin, dry, and kollai, R.S No. 837-1 part (T.S. No. 837-1 A), Iruvarundar Muthupatti Ramaya Ambalagaran, bounded on the north by T.S No. 836-2 A, east by T.S. No. 837-1 B, south by T.S. No. 838-1; west by Vadakkur Theriketti	..	0·04
Zamin, dry, and kollai, R.S No. 838 part (T.S No. 838-1, Iruvarundars Mr. Perchi Upendar, &c., Mr. Ramaswami Upendar, &c., Penniyasami Upendar and Ayyasami Upendar, bounded on the north by T.S. No. 837-1 A 1 B, 2 & 3; east by T.S. Nos. 838-2 and 838-4 A; south by T.S. No. 838-3 and Vadakkur Theriketti Tit Bit; west by Vadakkur Theriketti Tit Bit	..	0·14
Zamin, dry, and kollai, R.S No. 839-1 part (T.S. No. 839-1 A), Iruvarundars as mortgagee T.S No. 838-1 bounded on the north by T.S No. 837-2 & 4; east by Annakkatchi village; south by T.S. No. 839-1 B; west by T.S. No. 839-4	..	0·05
Total	..	0·29

NOTE.—The melvaramdar for the above T.S numbers is Rajagopala Pandithan, and the melvaram mortgagee and decree-holder is M. V. R. M. V. Ramaswami Chettiar.

Fort St. George, January 26, 1934

Under section 6 of the Land Acquisition Act, the Governor in Council hereby declares that the land specified below and measuring 5·3325 acres, be the same a little more or less, is needed for a public purpose, to wit, for the field channels of the Canal System of the Cauvery-Mettur Project, and, under section 3 and 7 of the same Act, the Special Deputy Collector, No. V, Tanjore, is appointed to perform the functions of a Collector under the Act and directed to take order for the acquisition of the said land. Under subsection (1) of section 17 of the Act, the Governor in Council further directs that the possession of the said land may be taken on the expiry of fifteen days from the date of the publication of the notice mentioned in section 9 (1) of the Act. A plan of the land is kept in the office of the Special Deputy Collector No. V, Tanjore, and may be inspected at any time during office hours.

Tanjore District, Pattukkottai taluk.
Zamin a Kalastur village

	Acs
Field bottu No. 1.	
Zamin, dry, puliyadi punjai, T.S. No. 2-3 B, kudivaramdaar G3. S. s. Go. Chellappa Chettiyar Karuppan Chettiyar, Muthuraman Chettiyar (minor) represented by guardian and mother Chellapa Chettiyar bounded on the north by Krishnaswami and T.S. No. 2-3 A; east by T.S. No. 2-3 C, south by T.S. No. 2-4 C & 2 B; west by T.S. No. 2-3 A & 2 B	0·23
Zamin, dry, puliyadi punjai, T.S. No. 2-2 D, kudivaramdaar P. Ramu Ammal, bounded on the north by T.S. No. 1-2 A; east by T.S. No. 2-2 B, south by T.S. No. 2-4 B, west by T.S. No. 2-2 A	0·02
Zamin, dry, attamaradi punjai, T.S. No. 10-4 B kudivaramdaar name as in T.S. No. 2-3 B, bounded on the north by T.S. Nos. 2-4 B and 10-1 A, east by T.S. No. 10-4 C; south by T.S. No. 11-4 C & D; west by T.S. No. 10-4 A & 3 B	0·21
Zamin, dry, puliyadi punjai, T.S. No. 10-1 B, kudivaramdaar G3. Agamudali Servai, mortgagee, Go. Karuppan Servai, bounded on the north by T.S. No. 10-3 A; east by T.S. No. 10-1 E, south by T.S. No. 11-1 B, west by T.S. No. 10-3 A	0·02
Zamin, dry, attamaradi punjai, T.S. No. 11-1 B, kudivaramdaar name as in T.S. No. 10-3 B, bounded on the north by T.S. No. 10-3 B, east by T.S. No. 11-3 C, south by T.S. No. 11-4 A; west by T.S. No. 11-1 A	0·01
Zamin, dry, attamaradi punjai, T.S. No. 11-4 B kudivaramdaar Go. Pakal Servai, bounded on the north by T.S. No. 11-1 B, east by T.S. No. 11-4 C, south by T.S. No. 12-2 B, west by T.S. No. 11-4 A & 1 D	0·12
Zamin, dry, attamaradi punjai, T.S. No. 11-1 D, kudivaramdaar name as in T.S. No. 3-3 B, bounded on the north by T.S. No. 11-1 A; east by T.S. No. 11-4 B; south by T.S. Nos. 14-3 A and 13-4 B, west by T.S. No. 1	0·05
Zamin, dry, attamaradi punjai, T.S. No. 12-2 B, kudivaramdaar Villages of Subrahmanya Servai, mortgagee Go. Sg. s. Go. Chellappa Chettiyar, Karuppan Chettiyar, Muthuraman Chettiyar (minor) represented by guardian and brother Chellappa Chettiyar, bounded on the north by T.S. No. 12-1 B & 4 B, east by T.S. No. 12-2 C, south by T.S. No. 13-4 B & 2 A; west by T.S. Nos. 14-4 A and 13-2 A	0·06
Zamin, dry, attamaradi punjai, T.S. No. 14-3 A, kudivaramdaars G3. Annamalai Servai and Go. Karuppan Servai, bounded on the north by T.S. No. 11-1 D; east by T.S. No. 13-2 B; south by T.S. No. 14-3 B, west by T.S. No. 14-7	0·01
Zamin, dry, attamaradi punjai, T.S. No. 14-1 B kudivaramdaar name as in T.S. No. 3-3 B, bounded on the north by T.S. No. 13-2 B; east by T.S. No. 13-4 B; south by T.S. No. 13-3 B, west by T.S. No. 13-4 A ..	0·03
Zamin, dry, attamaradi punjai, T.S. No. 13-3 D, kudivaramdaar name as in T.S. No. 3-3 B, bounded on the north by T.S. No. 13-4 B; east by T.S. No. 13-3 C; south by T.S. No. 36-1 B, west by T.S. No. 13-3 A ..	0·03
Zamin, dry, attamaradi punjai, T.S. No. 36-1 B, kudivaramdaars name as in T.S. No. 3-3 B, bounded on the north by T.S. No. 13-3 B; east by T.S. No. 36-1 C, south by T.S. No. 36-4 B; west by T.S. No. 36-1 A ..	0·03
Zamin, dry, standyadi punjai, T.S. No. 36-4 B, kudivaramdaar S. Rajamanikkam bounded on the north by T.S. No. 36-1 B, east by T.S. No. 36-4 C, south by T.S. No. 36-5 B; west by T.S. No. 36-4 A	0·04
Zamin, dry, standyadi punjai, T.S. No. 36-5 B, kudivaramdaar G3. Kalisam Pillai, bounded on the north by T.S. No. 36-4 B; east by T.S. No. 36-5 C, south by T.S. No. 37-1 B, west by T.S. No. 36-5 A	0·04
Zamin, dry, chandyadi punjai, T.S. No. 41-3 B, kudivaramdaars name as in T.S. No. 2-3 B, bounded on the north by T.S. Nos. 35-5 B and 41-1 C, east by T.S. No. 41-1 C, south by T.S. No. 41-1 A & 2 B, west by T.S. No. 41-1 A	0·05
Zamin, dry, standyadi punjai, T.S. No. 41-1 B, kudivaramdaars name as in T.S. No. 2-3 B, bounded on the north by T.S. No. 41-2 B & 1 C; east by T.S. No. 41-1 C, south by T.S. No. 42-1 B; west by T.S. No. 41-1 B ..	0·04
Zamin, dry, standyadi punjai, T.S. No. 41-2 B, kudivaramdaar G3. Kalisam Pillai Service-holder G3. Mallayya Chetti bounded on the north by T.S. No. 41-1 B & C, east by T.S. No. 41-2 C, south by T.S. No. 42-3 A & 1 D; west by T.S. No. 41-2 A	0·09
Zamin, dry, standyadi punjai, T.S. No. 42-2 B, kudivaram 3·87 G3. Nga Pandaram, bounded on the north by T.S. No. 41-2 D, east by T.S. No. 42-2 C, south by T.S. No. 42-1 C & 2 A; west by T.S. No. 42-2 A ..	0·03
Zamin, dry, chinna pattiyam thokki punjai and standyadi punjai T.S. No. 42-1 B, kudivaramdaar G3. Rama pavai Pillai and G3. Alagammal, bounded on the north by T.S. No. 42-1 B & 1 C; east by T.S. No. 42-4 C & 5 A, south and west by T.S. No. 42-1 A	0·27
Zamin, dry, standyadi punjai, T.S. No. 42-4 A, kudivaramdaar G3. Swaminatha Aiyar, bounded on the north by T.S. No. 42-3 B, east by T.S. No. 44-1 B, south by T.S. No. 44-1 B, west by T.S. No. 42-1 B and C	0·01
Zamin, dry, standyadi punjai, T.S. No. 44-4 B, kudivaramdaar G3. Tiruvengadam Pillai, bounded on the north by T.S. Nos. 43-5 A, and 44-1 C; east by T.S. No. 44-4 C; south by T.S. No. 44-1 A & 2 B; west by T.S. Nos. 44-3 A and B	0·04
Zamin, dry, standyadi punjai and chettyapuvathu punjai, T.S. No. 41-3 B, kudivaramdars name as in T.S. No. 2-3 B, bounded on the north by T.S. No. 41-1 B & 2 C; east by T.S. No. 41-3 D, south by T.S. No. 44-2 A & 3 B, west by T.S. No. 44-2 A	0·05
Zamin, dry, manai punjaitottam, T.S. No. 44-6 B, kudivaramdaar G3. Tiruvengadam Pillai, mortgagee Jagannatha Ayyalar, bounded on the north by T.S. Nos. 44-2 B & C & A; east by T.S. Nos. 44-5 A and 47-3 B, south by T.S. Nos. 44-6 C and 47-3 C; west by T.S. No. 44-6 C.	0·04
Zamin, dry, manai punjaitottam, T.S. No. 47-3 B, kudivaramdaar G3. Muthiam Chetti, mortgagee Gr. s. s. Gr. Chellapa Chettiyar, Karuppan Chettiyar, Muthuraman Chettiyar (minor), represented by guardian brother Chellapa Chettiyar, bounded on the north by T.S. No. 47-3 A; east by T.S. No. 47-3 B, south by T.S. No. 47-3 C; west by T.S. No. 41-6 B ..	0·02
Zamin, dry, parkkiram thokki punjai, T.S. No. 41-5 B, kudivaramdaar s. Singaram Pillai, bounded on the north by T.S. No. 41-5 A, east by T.S. No. 47-3 B, south by T.S. No. 47-5 C; west by T.S. No. 47-3 B	0·02
Zamin, dry, parkkiram thokki punjai, T.S. No. 47-3 B, kudivaramdaar G3. Krishna Pillai, bounded on the north by T.S. No. 47-3 A, east by T.S. No. 43-5 B, south by T.S. No. 47-3 C; west by T.S. No. 47-3 B	0·02
Zamin, dry, parakkiram thokki punjai, T.S. No. 42-3 B, kudivaramdaars name as in T.S. No. 2-3 B, bounded on the north by T.S. No. 42-1 A, east by T.S. No. 42-3 C, south by T.S. No. 47-3 B, south by T.S. No. 43-5 C; west by T.S. No. 47-3 B ..	0·03
Zamin, dry, parakkiram thokki punjai, T.S. No. 42-3 B, kudivaramdaar G3. Nga Pandaram, mortgagee G. Arumakudivaram Chetti, bounded on the north by T.S. No. 42-3 A; east by T.S. No. 42-3 E; south by T.S. No. 42-3 C, west by T.S. No. 42-3 B	0·03
Zamin, dry, paraya punjai, T.S. No. 42-3 B, kudivaramdaar G3. Chidambaram alias Varuna Iniloosai, represented by mother and guardian Alagammal, bounded on the north by T.S. No. 42-3 A, east by T.S. No. 42-4 B & C, south by T.S. No. 42-3 C; west by T.S. No. 40-1 B & 2 A ..	0·04
Zamin, dry, cultivable punjai, T.S. No. 42-4 B, kudivaramdaar G3. Nga Pandaram, bounded on the north by T.S. No. 42-4 A, east by T.S. No. 42-5 C & 4 C, south by T.S. No. 42-4 C, west by T.S. No. 40-1 B & 4 A ..	0·04
Zamin, dry, chavi punjai, T.S. No. 42-5 C-1 kudivaramdaars name as in T.S. No. 2-3 B, bounded on the north by T.S. No. 42-5 A, east by T.S. No. 42-6 C-2 & 5 D, south by T.S. No. 42-5 D, west by T.S. No. 42-4 B & 4 A ..	0·05
Field bottu No. 7.	
Zamin, dry, vettikkadu oriyal punjai, T.S. No. 120-8 B, kudivaramdaar G3. Udaiyappa Chettiyar, bounded on the north by T.S. No. 120 B & A, east by T.S. No. 121, south north by T.S. No. 120, west by T.S. No. 120-7 B ..	0·04
Zamin, dry, old waste, pallam punjai, T.S. Nos. 120-7 B, kudivaramdaars name as in T.S. No. 3-3 B, bounded on the north by T.S. No. 120-7 A; east by T.S. Nos. 120-5 B and 108; south by T.S. No. 108, west by T.S. No. 120-7 B & 8 D	0·09
Zamin, dry, oriyal punjai, T.S. No. 120-9 B, kudivaramdaar G3. Arumachala Tevar, bounded on the north by T.S. No. 120-9 A; east by T.S. No. 120-7 B, south by T.S. No. 108; west by T.S. No. 119-2 B	0·05
Zamin, dry, oriyal punjai, T.S. No. 118-1 B, kudivaramdaar G3. Chinnathambi Tevar, bounded on the north by T.S. No. 118-2 A; east by T.S. Nos. 120-8 B and 120, south by T.S. No. 100-5 E, west by T.S. No. 118-7 A ..	0·03
Zamin, dry, old waste, pallam punjai, T.S. No. 100-5 B, kudivaramdaars name as in T.S. No. 3-3 B, bounded on the north by T.S. Nos. 41-7 B and 108, east by T.S. Nos. 105 and 107; south by T.S. Nos. 100-3 A and 100; west by T.S. No. 100-3 A	0·10
Zamin, dry, karuvelkadi punjai, T.S. No. 100-3 A, kudivaramdaar G3. Veerasami, bounded on the north by T.S. No. 100-3 B, east by T.S. No. 100-4 B; south by T.S. No. 100-1 B, west by T.S. No. 100-3 B	0·0055
Zamin, dry, old waste, karuvelkadi punjai, T.S. No. 100-4 B, kudivaramdaars name as in T.S. No. 3-3 B, bounded on the north by T.S. No. 107; east by T.S. Nos. 101 and 102; south by T.S. Nos. 100-4 A and 100; west by T.S. No. 100-3 A & 4 A	0·15
Field bottu No. 8.	
Zamin, dry, vannan punjai, T.S. No. 136-1 A, kudivaramdaar s. Pakuiyavee, bounded on the north by T.S. Nos. 135 and 136-1 B, east by T.S. No. 140-1 B & 2 E, south by T.S. No. 136-3 A, west by T.S. Nos. 136 and 136-3 ..	0·15
Zamin, dry, vannan punjai, T.S. No. 136-3 B, kudivaramdaars G3. Velayuda Tevar and s. Ramaswami Tevar, mortgagee s. Tirupathi Tevar, bounded on the north by T.S. No. 136-3 A, east by T.S. No. 140-3 B; south by T.S. No. 136-4 A; west by T.S. No. 136-1 A	0·02
Zamin, dry, vannan punjai, T.S. No. 136-3 B, kudivaramdaars name as in T.S. No. 3-3 B, bounded on the north by T.S. No. 136-3 A, east by T.S. No. 136; south by T.S. No. 136-3 A & 2 B; west by T.S. No. 136-2 B	0·03

Zamin, dry, periya punjai, T.S. No. 190-3 B, kudiveramdar of Arumachira Tevan, bounded on the north by T.S. No. 190-3 B ; east by T.S. No. 185 ; south by T.S No. 190-4 B ; west by T.S. No. 190-3 A 0-08

Zamin, dry, periya punjai, T.S. No. 190-4 B, kudiveramdar of Arumachira Tevan, bounded on the north by T.S No. 190-3 B ; east by T.S. No. 185 ; south by T.S No. 194-1 A ; west by T.S. No. 190-4 A 0-05

Zamin, dry, chedi punjai, T.S. No. 191-1 A, kudiveramdar of Arumachira Chetti, bounded on the north by T.S. No. 190-4 A & B ; east by T.S No. 191-2 B ; south by T.S Nos. 194-1 B and 370-1 A ; west by T.S. No. 191-1, B, 4-0 A 0-13

Zamin, dry, chedi punjai, T.S. No. 370-1 A, ... kudiveramdars same as in T.S No. 2-3 G, bounded on the north by T.S No. 191-1 A ; east and south by T.S. No. 370-1 B ; west by T.S No. 191-1 A & B 0-01

Zamin, dry, pillayarnadi punjai, T.S. No. 191-2 B, kudiveramdar of Karuppanna Tevar, bounded on the north by T.S. No. 191-2 A ; east by T.S. No. 370-1 A ; south by T.S No. 368 ; west by T.S. No. 192-1 B 0-06

Zamin, dry, pillayarnadi punjai, T.S. No. 192-1 B, kudiveramdars Muthuswami Tevar and Veyamuthi, bounded on the north by T.S No. 192-1 A ; east by T.S. No. 191-2 B ; south by T.S. No. 368 ; west by T.S. No. 192-10 B 0-10

Zamin, dry, palaycaudi punjai, T.S. No. 192-10 B, kudiveramdar of Karuppanna Tevar, Periyatha Vinayakar represented by trustee of. S. Chidambara Tevar &c., of Tirupambi Tevar and of. Muthuswami Tevar, bounded on the north by T.S. No. 192-10 A ; east by T.S. No. 192-11 B ; south by T.S. No. 368 ; west by T.S. No. 192-3 B 0-06

Zamin, dry, pila punjai, T.S. No. 205-3 B, kudiveramdar of Virappa Tevan, bounded on the north by T.S. No. 205-3 A ; east by T.S. Nos. 192-10 B and 368 ; south by T.S No. 367 ; west by T.S. No. 205-2 & 4 B 0-10

Zamin, dry, ramanathanda punjai, T.S. No. 205-4 B, kudiveramdars of Virappa Tevan and of. Nagalinga Tevan, bounded on the north by T.S No. 205-4 A ; east by T.S. Nos. 368 & 369 ; south by T.S. No. 367 ; west by T.S. No. 205-3 B 0-04

Zamin, dry, old waste, manyanjai, T.S. No. 205-5 B, kudiveramdars same as in T.S No. 2-3 B, kudiveram dispatcher Sh. Pothirappa Tevan, bounded on the north by T.S. No. 205-5 A ; east by T.S. No. 353-1 B & D ; south by T.S. Nos. 205-5 C and 367 ; west by T.S. Nos. 205-5 A and 205-7 B 0-04

Field bubble No. 13.

Zamin, dry, periya vettikadu punjai, T.S. No. 197-1 D, kudiveramdar of. Chidambara Servai, bounded on the north by T.S No. 197-1 A & 1 C ; east by T.S. No. 191 C & 4 B ; south and west by T.S. No. 191 0-10

Zamin, dry, periya vettikadu punjai, T.S. No. 198-4 B, kudiveramdar Ghr. Veeral Servai, bounded on the north by T.S No. 198-4 A ; east by T.S. No. 198-5 B ; south by T.S. Nos. 134 and 192-5 B ; west by T.S. No. 198-1 D 0-03

Zamin, dry, periya vettikadu punjai, T.S. No. 198-5 B, kudiveramdar Ghr. Muthukarappan Servai, bounded on the north by T.S. No. 198-4 B & 5 A ; east by T.S. No. 198-1 C ; south by T.S. No. 131 ; west by T.S. No. 197-4 B 0-09

Zamin, dry, periya vettikadu punjai, T.S. No. 198-1 C, kudiveramdar of. Kudivai Servai, bounded on the north by T.S. No. 198-1 B ; east by T.S. No. 198-4 B ; south by T.S. No. 198 ; west by T.S. No. 198-5 B 0-13

Zamin, dry, periya vettikadu punjai, T.S. No. 198-4 B, kudiveramdar of. Muthuswami Tevan, bounded on the north by T.S No. 198-4 B & 4 A ; east by T.S No. 198-5 B ; south by T.S. No. 198 ; west by T.S No. 198-4 B 0-11

Zamin, dry, periya vettikadu punjai, T.S No. 198-5 B, kudiveramdars of. Sellaya Tevan, mortgagee of, Ramaswami Chetti minor represented by guardian Annamalai bounded on the north by T.S. No. 198-5 A ; east by T.S. Nos. 198-5 A and 134-7 A ; south by T.S. No. 130 ; west by T.S. Nos. 198-5 B and 130 0-09

Zamin, dry, periya vettikadu punjai, T.S. No. 198-4 F, kudiveramdar of. Kudivai Servai, bounded on the north by T.S. No. 198-4 C ; east by T.S. No. 134-3 A ; south by T.S. Nos. 198-4 F & 134-3 A ; west by T.S. No. 198-4 B 0-02

Zamin, dry, manakkandi punjai, T.S. No. 134-7 A, kudiveramdar Chr. Muthusami Servai, bounded on the north by T.S No. 135-4 D & 4 E ; east by T.S. No. 134-1 D & 7 B ; south by T.S. Nos. 134-7 B and 139 ; west by T.S. No. 135-6 A & 5 D 0-09

Field bubble No. 16.

Zamin, dry, kallandu vettikkadu punjai, T.S. No. 139-2 A, kudiveramdar of. Chinnayyan Chetti, bounded on the north by T.S. No. 147-4 ; east by T.S. No. 140-3 A ; south by T.S. No. 139-3 B & 2 C ; west by T.S. No. 141 0-03

Zamin, dry, kallandu vettikkadu punjai, T.S. No. 139-3 A, kudiveramdar of. Pethiya Tevan minor represented by mother and guardian Thayya, bounded on the north by T.S. No. 147-3 B & 4 D ; east by T.S. No. 140-1, south by T.S No 139-3 B ; west by T.S. No. 139-2 A ... 0-15

Zamin, dry, kallandu vettikkadu punjai, T.S No. 147-4 B, kudiveramdar of. Periyavan Servai, bounded on the north by T.S. No. 147-4 A ; east by T.S. No. 140-1 A ; south by T.S. Nos. 139-2 A and 140-1 D ; west by T.S. Nos. 147-3 A and 147-5 B 0-13

Zamin, dry, arunattiru punjai, T.S. No. 139-1 B, kudiveramdar of. Chinnavan, bounded on the north by T.S. No. 139-1 A ; east by T.S No. 139-4 B ; south by T.S. No. 140-1 C & 4 A ; west by T.S. No. 139-2 0-07

Zamin, dry, arunattiru punjai, T.S. No. 131-4 B, kudiveramdar Ghr. Chinnavan, bounded on the north by T.S. No. 131-4 A ; east by T.S. Nos. 131-4 A and 132 ; south by T.S. Nos 133 and 153 ; west by T.S No. 139-1 B & A 0-13

Field bubble No. 19.

Zamin, dry, kaipolan punjai, T.S No. 178-1 A, kudiveramdar s. Kantiran Chetti, bounded on the north by T.S No. 111 ; east by T.S No. 178-1 B & 2 A ; south by T.S. Nos. 178-1 B & 185 ; west by T.S. No. 179 ... 0-13

Zamin dry, manapunjai, T.S. No. 178-2 A, kudiveramdar of. Venkatachala Thevan, bounded on the north by T.S No. 178 ; east by T.S. Nos. 211 and 178-3 A ; south by T.S No. 178-2 B ; west by T.S. Nos. 178-2 B & 1 A ... 0-04

Zamin, dry, mana punjai, T.S. No. 178-1 A, kudiveramdars Gen. Ramayya Thevan, bounded on the north by T.S. Nos. 171 and 170 ; east by T.S No. 178-1 A ; south by T.S. No. 178-3 B ; west by T.S. No. 178-2 A ... 0-05

Zamin, dry, manapunjai, T.S No. 178-3 A, kudiveramdar of. Shanmuga Thevan, bounded on the north by T.S. Nos. 178, east by T.S No. 178-2 A ; south by T.S. No. 178-1 B ; west by T.S No. 178-3 A 0-03

Zamin, dry, manapunjai, T.S. No. 178-2 A, kudiveramdar of. Muthaliar Thevan, bounded on the north by T.S. Nos. 170 and 168-10 ; east by T.S. No. 178-2 A ; south by T.S. No. 178-2 B ; west by T.S. No. 178-1 A ... 0-06

Zamin, dry, Manapunjai, T.S. No. 210-5 A, kudiveramdar of. Nalla Nainar, bounded on the north by T.S. No. 168-14, east by T.S No. 192-11 B ; south by T.S. No. 178-4, B ; west by T.S. No. 210-4 A 0-01

Zamin, dry coral punjai, T.S. No. 168-11 B kudiveramdar Shri Ramaswami Thevar, bounded on the north by T.S. No. 168-11 A ; east by T.S. No. 167-6 B ; south by T.S. No. 168-11 C ; west by T.S. No. 191-1 A 0-08

Zamin, dry, pakkamanai punjai, T.S No. 167-6 B, kudiveramdar of. Kathan, bounded on the north by T.S. No. 167-6 A ; east by T.S. No. 167-7 B ; south by T.S. No. 181 ; west by T.S No. 168-11 B 0-03

Zamin, dry, pakkamanai punjai, T.S. No. 167-1 B, kudiveramdars Gr. &c. Gr. Chellappa Chettiyar Karuppan Chettiyar, Muthuraman Chettiyar (minor), represented by brother and guardian Chellappa Chettiyar and of. Velan bounded on the north by T.S No. 167-7 A ; east by T.S No. 167-11 B-1 ; south by T.S No. 161 ; west by T.S. No. 167-1 B 0-02

Zamin, dry, coral punjai, T.S. No. 167-11 B-1, kudiveramdar same as in T.S No. 2-3 B and Mrs. house, bounded on the north by T.S No. 167-11 A ; east by T.S. No. 167-11 B-2 ; south by T.S. No. 181 ; west by T.S. No. 167-6 B 0-03

Zamin, dry, pakkamanai punjai, T.S. No. 182-4 B, kudiveramdar same as in T.S No. 2-3 B, bounded on the north by T.S No. 182-4 A ; east by T.S. No. 182-5 B & A ; south by T.S No. 196 ; west by T.S. Nos. 197-11 B-2 and 181 0-06

Zamin, dry, pakkamanai punjai, T.S No. 182-5 B, kudiveramdar Ghr. Nallamuthan, bounded on the north by T.S. No. 182-5 A ; east by T.S No. 182-3 B ; south by T.S No. 184-6 ; west by T.S No. 182-4 B ... 0-06

Zamin, dry, pakkamanai punjai, T.S No. 182-3 B, kudiveramdar of. Velan, bounded on the north by T.S. No. 182-3 A ; east by T.S. No. 182-1 A ; south by T.S. Nos. 183-4 and 184 ; west by T.S No. 182-5 B ... 0-03

Zamin, dry, vilavali attikkattu punjai, T.S. No. 158-1, kudiveramdars same as in T.S. No. 2-3 B, bounded on the north by T.S. Nos. 182-3 B and 161 ; east by T.S Nos. 158-2 A ; south by T.S. No. 158-1 B ; west by T.S. No. 182-1 A 0-06

Zamin, manavari, vilavali achukkattu, T.S. No. 158-2 A, kudiveramdar same as in T.S. No. 2-3 B, bounded on the north by T.S. No. 161 ; east by T.S. No 158-3 A ; south by T.S. No. 158-2 B ; west by T.S. No. 158-1 A ... 0-03

Zamin, manavari, vilavali achukkattu, T.S No 158-3 A, kudiveramdar of. Paramen, bounded on the north by T.S. No 184 ; east by T.S. No. 159-4 A ; south by T.S. No. 158-3 B ; west by T.S. No. 158-2 A 0-02

Zamin, manavari, vilavali achukkattu, T.S. No. 158-4 A, kudiveramdar same as in T.S. No. 2-3 B, bounded on the north by T.S. No. 161 ; east by T.S. No. 158-5 A ; south by T.S. No. 159-4 B ; west by T.S No. 158-3 A. 0-03

Zamin, manavari old waste vilavali achukkattu, T.S. No. 158-5 A, kudiveramdar's name as in T.S. No. 2-3 B, bounded on the north by T.S. No. 161 ; east by T.S No. 158-6 A ; south by T.S No. 159-5 B & 5 A ; west by T.S Nos. 158-4 B and 159-4 A 0-06

Zamin, manavari, vilavali achukkattu, T.S. No. 158-2 A, kudiveramdar of. Karuppan, bounded on the north by T.S. No. 158 ; east by T.S. No. 158-1 B ; south by T.S. No. 158-2 B ; west by T.S. No. 158-2 B & 1 A ... 0-03

Zamin, manavari, vilavali achukkattu, T.S. No. 158-1 B, kudiveramdar of. Gubal, bounded on the north by T.S. Nos. 158-1 A and 158-2 B ; east by T.S. No. 158-1 C ; south by T.S. Nos. 158-1 Canal 157 ; west by T.S. Nos. 158-1 A and 158-2 A 0-15

Zamin, manavari, vilavali achukkattu, T.S. No. 158-15 B, kudiveramdar of. Mr. Arogiat bounded on the north by T.S. No. 158-15 A ; east by T.S. No. 158-16 B ; south by T.S. No. 158-1 B & 1 C ; west by T.S. No. 158-14 A ... 0-08

Zamin, manavari, arunattiru kollai achukkattu, T.S. No. 158-14 B, kudiveramdaru of. Kooliparyal and of. Arogiat, bounded on the north by T.S No. 158-14 A ; east by T.S. No. 141 ; south by T.S. No. 158-1 C ; west by T.S. No. 158-16 A & 15 B 0-05

Field bubble No. 17.

Zamin, dry, chedi punjai, T.S. No. 429-1 A, kudiveramdar s. S. Yoha, bounded on the north by T.S. No. 429 ; east by T.S. Nos. 429 and 430-4 A ; south by T.S. No. 429-1 B ; west by T.S. Nos. 429-1 B and 429 0-04

Acs.

Zamin dry, chel punjai, T.S. No. 429-4 A, Nallivanam by e. karaiyah bounded on the north by T.S No. 430 e. karaiyah, east by T.S No. 429-4 A; south by T.S. No. 429-4 A; west by T.S. No. 429-4 A .. .. 0·06

Zamin, dry chel punjai, T.S. No. 429-3 A, kudiruppu by Muthuswami Tevan (minor), represented by mother and guardian Chinnammal, bounded on the north by T.S. No. 430, 1084 by T.S. No. 429-4 A; south by T.S. No. 429-3 B; west by T.S. No. 429-1 A .. .. .. 0·06

Zamin, dry Kanjamdiyan punjai, T.S. No. 429-3 A, kudiruppu by Venkkatti, bounded on the north by T.S. No. 429-3 B, east by T.S. No. 413-2 south by T.S. No. 429-3 A & B and 429-6 A & B; west by T.S No. 429-6 A & B .. .. 0·07

Zamin, dry, Kanjamdiyan punjai, T.S. No. 429-7 B, kudiruppu by Chinnappayan, bounded on the north by T.S No. 429-6 A; east by T.S No. 432-2; south by T.S No. 429 B 1, west by T.S No. 429-7 A .. .. 0·01

Zamin, dry, kanjamdiyan punjai, T.S No. 429-3 B, kudiruppu by Arumbi, bounded on the north by T.S. No. 429-1 B; east by T.S. No. 429-3 A; south by T.S. No. 432-1 A; west by T.S No. 429-6 A .. .. .. 0·03

Zamin, dry, mavadi punjai, T.S. No 432-4 A, kudiruppu by Nacha bounded on the north by T.S Nos. 429-3 A & B and 432-3 A & B; east by T.S. No. 432-5 A & C & B; south by T.S. No. 432-6 B & 7 A; west by T.S. No. 479 B .. 0·11

Zamin, dry, Periya punjai, T.S. No 432-5 A, kudiruppu by Nacaiyan Tevan, Gr. Kandaiyan Tevan, Gr. Muthusami Tevan, and K. Ramaswami Tevan (minor), represented by guardian Veerayi, Valayi Tevan (minor), represented by guardian Nacaiyan, bounded on the north by T.S No 432-4 A & B, east and south by T.S. No. 432-6 B west by T.S. No. 432-4 A .. .. .. 0·04

Zamin, manavari, vettikkal achukattu, T.S No. 432-5 B, kudiruppu by Nagan, bounded on the north by T.S. No. 432-5 A; east by T.S. No. 432-6 B, south by T.S. No. 4 12-3 A; west by T.S. No. 432-5 A .. .. 0·01

Zamin, manavari, vettikkal achukattu, T.S. No. 434-2 B, kudiruppu by Nathan, bounded on the north by T.S. No. 434-2 A, east by T.S. No. 434-2 B & A and 435, south by T.S. No. 434-1 C; west by T.S. Nos. 434-2 C & 7 A and 432-6 B .. .. 0·06

Zamin manavari, puliyarayal achukattu, T.S. No. 434-4 B, kudiruppu by Sellan Ammal, Balasubrahmanyan Ayyal, bounded on the north by T.S. No. 434-4 A, east by T.S. No. 434-5 B, south by T.S No. 433; west by T.S. No. 434-2 D .. .. 0·04

Zamin manavari, ooraikkal achukattu, T.S No. 431-5 B, kudiruppu by Ramaswami Naicker, bounded on the north by T.S. No. 431-5 A; east by T.S. No. 434-2 B and 433; south by T.S No. 433; west by T.S. No. 434-5 A & B .. .. 0·05

Zamin manavari, ooraikkal achukattu, T.S. No. 434-1 B, kudiruppu by Ramaswami Naicker, bounded on the north by T.S. No. 434-1 A; east by T.S. No. 434-2 B and 433; south by T.S No. 433; west by T.S. No. 434-5 A & B .. .. 0·05

Field Sabbe No 38.

Zamin, dry and waste, mavadi punjai T.S No. 432-7 A, puravumpoke nanei in scrimi T.S No. 2-3 B, bounded on the north by T.S No. 432-6 A & 7 B; east by T.S. No. 432-7 B, south by T.S. Nos. 433 and 434-4 A; west by T.S. Nos. 432 and 429 .. .. .. 0·06

Total .. 5·4335

NOTE.—The melvaramdars for all the T.S. numbers above except T.S Nos. 126-1 B, 240-2 B, 126-5 B, 427 7 A and 126-1 B are Dr. K. Gr. Chellappa Chettiyar, Kanniyan Chettiyar Muthukrishna Chettiyar (minor), represented by guardian and mother Chellappa Chettiyar.

Fort St. George, January 30, 1934.

Under section 6 of the Land Acquisition Act, the Governor in Council hereby declares that the land specified below and measuring 2·7873 acres, be the same a little more or less, is needed for a public purpose, viz, for Bold channels of the Grand Anicut Canal System of the Cauvery Mettur Project; and, under sections 3 and 7 of the same Act, the Special Deputy Collector, Mannargudi No. II, at Tanjore, is appointed to perform the functions of a Collector under the Act and directed to take order for the acquisition of the said land. Under sub-section (1) of section 17 of the Act, the Governor in Council further directs that the Special Deputy Collector may be taken on the expiry of fifteen days from the date of the publication of the notice mentioned in section 9 (1) of the Act. A plan of the land is kept in the office of the Special Deputy Collector, Mannargudi No. II, at Tanjore, and may be inspected at any time during office hours.

Tanjore district, Tanjore taluk, No 77 Inam
Tenmarnandy (Chintaram Ekka) village.

Acs.

Channel No. 18.

Inam, ryoti, dry, T.S No. 378-9 D, O.S. No. 378-9 part, kudiruppu & Sethu Ammal bounded on the north by No. 378-10 E, C, 9 B 2 C, east by No. 378-10 A, 2 C 2 18 C, south by No. 378-9 C & E, west by No. 378-9 A & 9 F .. .. 0·02

Inam, ryoti, dry, T.S. No. 376-13 C, O.S No. 376-14 part, kudiruppu & Arumugam Muthiriri, Kesava Rajendriyan, Chinnaswami Rajendriyar and Virasami Rajendriyan, marigans Ramaswami Chetti, bounded on the north and east by No. 376-14 D, south by No. 376-9 C & 10 B, west by No. 376-14 E & 9 B .. .. .. 0·06

Acs.

Inam, ryoti, dry, T.S. No. 376-9 C, O.S. No. 376-9 part, kudiruppu & Sethu Ammal bounded on the north by No. 376-14 C & 9 B, east by No. 376-9 D & E, south and west by No. 376-9 F .. .. 0·02

Inam, ryoti, dry, T.S. No. 376-16 B, O.S. No. 376-16 part, kudivaramdar Muthuswami Rajendriyar, chinnamta Ch. Annamayya Muthuran, Ch. Narayanasami Muthuran and Muthuthangaram chairman, represented by the President, District Board, Tanjore, bounded on the north by Nos. 376-14 C, 9 B 2 C, 376-16 C & 9 B, east by No. 376-16 A & 9 B, south by No. 376-16 D & 9 B, west by No. 376-16 A & 9 B .. .. 0·01

Inam, ryoti, dry, T.S. No. 376-16 B, O.S. No. 376-16 part, kudivaramdar Ramalam, chinnamta Ch. Narayanasami Muthuran and Muthuthangaram chairman, represented by the President, District Board, Tanjore, bounded on the north by Nos. 376-14 C, 9 B 2 C, 376-16 C & 9 B, east by No. 376-16 A & 9 B, south by No. 376-16 D & 9 B, west by No. 376-16 A & 9 B .. .. 0·01

Inam, ryoti, dry, T.S. No. 376-16 C, O.S. No. 376-16 part, kudivaramdars Sri Narayanasami Rajendriyan and Muthuthangaram chairman, represented by the President, District Board, Tanjore, bounded on the north by No. 376-16 C, west by No. 376-16 D, east by No. 376-16 D & 47 B, south and west by No. 376 9 B .. .. 0·03

Inam, ryoti, dry, T.S No. 369-17 D, O.S. 369-17 part, kudivaramdar Muthuthangaram chairman represented by the President, District Board Tanjore, bounded on the north by No. 369-17 C, east by No. 369-17 E, south by No. 369-17 A & 18 C .. .. 0·01

Inam, ryoti, dry, T.S. No 378-3 D, O.S. No. 378-3 part, kudivaramdar Tammidurai Rajendriyan, bounded on the north by No. 378-17 B, east by No. 378-3 C, south by No. 378-4 D; west by No. 378-4 A .. .. .. 0·02

Inam, ryoti dry T.S No. 370-4 D, O.S. No. 370-4 part, kudivaramdar Muthuthangaram chairman, represented by the President, District Board Tanjore, bounded on the north by No. 370-3 B, east by Nos. 370-4 E and 371-5 B, south and west by No. 370-4 C .. .. .. 0·0067

Inam, ryoti dry, T.S. No 370-5 D, O.S. No 370-5 part, kudivaramdar Chinnakanna Ammayyarivu, marigans Muniyan Chetti bounded on the north by No. 371-5 B; east by Nos. 370-5 E and 371-7 B; south and west by No 370-6 C .. .. 0·04

Inam, ryoti dry, T.S. No 371 5 B, O.S No 371-5 part, kudivaramdars Ch. Annamayya Muthuran, Ch. Narayana Mudaliyan and Muthuthangaram chairman, represented by the President, District Board, Tanjore, bounded on the north and east by No. 371-5 C, south by Nos. 370-5 D and 371-5 A, west by Nos. 371-7 A and 370-4 D .. .. 0·02

Inam, ryoti, dry, T.S. No 371-7 E, O.S. No. 371-7 part, kudivaramdar Vaidyanadha Sivakkolundu, marigans Kattiya Sivakkolundu, bounded on the north and east by No. 371-7 C, south by No. 371-8 C, west by Nos. 371-7 A and 370-4 D .. .. 0·03

Inam, ryoti, dry, T.S No 371-8 C, O.S No 371-8 part, kudivaramdars Annamalai Thanjaiadiar and Ramaswami Chenkottuvan owners of a well on the plot Venkatchiriman Sambhan, bounded on the north by No 371 7 B, east by No 371-8 D, south by No. 366-18 D; west by No. 371-8 B .. .. 0·04

Inam, ryoti, dry, T.S. No. 366-14 B, O.S. No. 366-14 part, kudivaramdar Sri Muthuswami Sethuran, bounded on the north by No. 371-8 C & 8 B; east by No. 366-8 A; south and west by No. 366-14 A .. .. .. 0·01

Inam, ryoti, dry, T.S No. 365-1 A, O.S. No. 365-1 part, kudivaramdar Chinnathal, bounded on the north by No. 371-8, east by No. 365-19 A, south by No. 366-1 B; west by No. 366-1 A .. .. 0·03

Inam, ryoti, dry T.S. No. 366-10 A, O.S. No. 365-10 part, kudivaramdars Periya Sambhan, Pattini Sambhan, Sri Sambivaramdar Periya Sambhan and Muthuthangaram chairman, Mari Sambhan and Muthuthangaram chairman, represented by the President, District Board, Tanjore, bounded on the north by No. 371-8 east by No. 366-11 A; south by No. 365-10 B; west by No. 366-1 A .. .. 0·06

Inam, ryoti, dry T.S. No. 365 11 A, O.S No. 365-11 part, kudivaramdar Marigantha Sambhan, bounded on the north by Nos. 371 8 and 371 B; east by No. 365-13 A; south by No. 365-11 B; west by No. 366-10 A .. .. .. 0·02

Inam, ryoti, dry, T.S. No. 365-13 A, O.S. No. 365-13 part, kudivaramdar Thoka Sambhan, bequest on the north by No. 372, east by No. 365-14 A; south by No. 366-12 B; west by No. 365-13 A .. .. 0·03

Inam, ryoti dry, T.S. No. 365-14 A, O.S. No. 365-14 part kudivaramdar Marimuthu Sambhan, bounded on the north by No. 372, east by No. 365-15 A; south by No. 366-13 E, east by No. 365-13 A .. .. 0·02

Inam, ryoti, dry, T.S. No. 3 365 A O.S. No. 365-16 part, kudivaramdars Thoka Sambhan and Mariyayee, bounded on the north by No. 372, west by No 365-24 A, south by No. 365-14 B, west by No. 365-14 A .. .. .. 0·01

Inam, ryoti, dry, T.S. No. 361 1 A, O.S. No. 361-1 part, kudivaramdar Sri Narayanaswami Rajendran, marigans Allaphial Ravutlar bounded on the north by No. 373; east by No. 361-2 B; south by No. 364-8 B, west by No. 365-21 A & B .. .. 0·05

Inam, ryoti, dry T.S. No 361 6 B, O.S No. 361-6 part, kudivaramdar Nadhiyan Chetti, marigantha Chidambaram Chetti, bounded on the north by No. 361-2 A & 7 B; east by No. 362-4 A & 7 B; south by No. 364; east by No. 365-21 D .. .. 0·24

Inam, ryoti dry, T.S. No. 361-7 B, O.S. No 361-7 part, kudivaramdar Periyaswami Asari bounded on the north by No. 361-7 A, east by Nos. 361 7 A & B D; south by No. 364; west by No. 361 5 B and 364 .. .. .. 0·12

Inam, ryoti, dry, T.S No. 361-8 B, O.S. No. 361-8 part, kudivaramdar Ch. Manikka Pattan, bounded on the north by No. 361-8 A; east by No. 363-1 D; south by No. 364; west by No. 361-7 B .. .. 0·04

Inam, ryoti, dry, T.S No. 363-1 D, O.S. No. 363-2 part, kudivaramdar Narayanaswami Muthiran, bounded on the north and east by No 363-1 A; south by No. 364; west by No. 361-8 B .. .. 0·09

Total .. 0·8407

Channel No. 19.

	ACS.
Inam ryoti, dry, T.S. No. 376-15 A, O.S. No. 374-11 part, kudivaramdar Ammayappa Mathuran, claimants Krsina Rajapriyan Thanneswami Rajapriyan, Virasawmi Rajapriyan, mortgagee Ramaswami Chetti, bounded on the north by No. 376-10 C & 14; east by No. 376-15 A; south by No. 376-15 B; west by No. 376-9 B	0·06
Inam, ryoti, dry, T.S. No. 376-15 A, O.S. No. 376-15 part, kudivaramdar Ramaswami Rajapriyan, bounded on the north by No. 375-1 B; east by No. 376-15 A; south by No. 376-15 B; west by No. 376-16 A	0·02
Inam, ryoti, dry, T.S. No. 376-17 B, O.S. No. 376-17 part, kudivaramdar Narayanaswami Mathuran and Mukkambalpuram chatram, represented by the President, District Board, Tanjore, bounded on the north by No. 375-6 E, B & C; east by No. 374-6 B; south by No. 376-17 B; west by No. 376-11 A	2·06
Inam, dry, T.S. No. 375-7 C, O.S. No. 375-5 part, kudivaramdar Mukkambalpuram chatram represented by the President, District Board, Tanjore, bounded on the north by No. 375-6 B; east by Nos. 375-7 D and 374-5 B; south by Nos. 376-17 A and 374-5 B; west by No. 375-5 B ..	0·01
Inam, ryoti, dry, T.S. No. 375-7 D, O.S. No. 375-7 part, kudivaramdars Rangaswami Sendapriyan and Virasawmi Sendapriyan, bounded on the north by No. 375-7 C; east by No. 375-6 D; south by No. 374-5 B; west by No. 375-5 D ..	0·01
Inam, ryoti, dry, T.S. No. 376-5 D, O.S. No. 376-5 part, kudivaramdars R. Thambi Sendapriyan and R. Narayanan Sendapriyan, bounded on the north by No. 375-5 C; east by No. 374-5 A; south by No. 374-6 B; west by No. 375-7 B	0·01
Inam, ryoti, dry, T.S. No. 374-6 A, O.S. No. 372-5 part, kudivaramdar Gopalaswami Kalavan, bounded on the north by No. 374-2 B; east by No. 374-4 A & 4 B; south by No. 374-6 B; west by No. 375-3 & 5 D ..	0·04
Inam, ryoti, dry, T.S. No. 374-4 A, O.S. No. 374-4 part, kudivaramdars Sembaree and Gan Renganmal, bounded on the north by No. 374-2 B; east by No. 374-3 A; south by No. 374-4 B; west by No. 374-4 A ..	0·02
Inam, ryoti, dry, T.S. No. 374-3 A, O.S. No. 374-3 part, kudivaramdars Krishnan Sendapriyan and Mukkambalpuram chatram, represented by the President, District Board, Tanjore, bounded on the north by Nos. 374-2 B and 373-9 B; east by No. 373-10 A & 9 B; south by No. 374-3 B; west by No. 374-4 A	0·06
Inam, ryoti, dry, T.S. No. 373-10 A, O.S. No. 373-10 part, kudivaramdars Mallappa Mathuran Kuppuswami Mathuran and Swami Mathuran, bounded on the north by No. 373-9 B & 8; east by No. 373-2 B; south by No. 373-10 B; west by No. 373-9 A ..	0·06
Inam, ryoti, dry, T.S. No. 355-17 A, O.S. No. 356-12 part, kudivaramdar Ramalinga Sendapriyan, bounded on the north by No. 355-2; east by No. 355-15 B & 11 A; south by No. 355-12 B; west by No. 373-3 A & 2 B ..	0·06
Inam, ryoti, dry, T.S. No. 355-11 A, O.S. No. 355-11 part, kudivaramdar N. Narayanaswami Mathuran, bounded on the north by No. 355-2 & 3; east by No. 355-17 A; south by No. 355-12 B; west by No. 355-12 A ..	0·05
Inam, ryoti, dry, T.S. No. 355-17 A, O.S. No. 355-17 part, kudivaramdar Venkatachala Sendapriyan, mortgagee Kattayan Sendapriyan, bounded on the north by No. 355-3, 4 & 5; east by No. 355-10 A; south by No. 355-17 B; west by No. 355-11 A	0·04
Inam, ryoti, dry, T.S. No. 355-10 A, O.S. No. 355-10 part, kudivaramdar Lakshmanan Sendapriyan, enjoyer Raman Sendapriyan, mortgagees N. Kattayan Sendapriyan, Narayana Villaja Thevar, bounded on the north by No. 355-5 & 9; east by No. 355-9 A; south by No. 355-10 B; west by No. 355-11 A	0·01
Inam, ryoti, dry, T.S. No. 355-9 A, O.S. No. 355-9 part, kudivaramdar Kattayan Sendapriyan, claimants Rangaswami Mathuran and Sornam, bounded on the north by No. 355-8 7 & 8; east by No. 356-1 A; south by No. 355-9 B; west by No. 355-10 A	0·04
Inam, ryoti, dry, T.S. No. 356-1 A, O.S. No. 356-1 part, kudivaramdars Venkatachala Sendapriyan and Appavu Sendapriyan, mortgagee Marudamuthu Chetti, bounded on the north and east by No. 356-1 B; south by No. 356-11 A; west by No. 355-9 A & B	0·007
Inam, ryoti, dry, T.S. No. 356-11 A, O.S. No. 356-11 part, kudivaramdar Vallaichami Mathuran, mortgagee Kattayan Sendapriyan, claimant Sornam, bounded on the north by No. 356-1 A; east by No. 356-11 B; south by No. 356-12 A; west by Nos. 355-9 B, 10 & 10 and 358	0·04
Inam, ryoti, dry, T.S. No. 356-12 A, O.S. No. 356-12 part, kudivaramdar Palaniyandi Sendapriyan, bounded on the north by No. 356-11 A; east by No. 356-12 B; south by No. 356-13 A; west by No. 358	0·08
Inam, ryoti, dry, T.S. No. 356-16 A, O.S. No. 356-16 part, kudivaramdar Ramalinga Sendapriyan, claimant Narayanaswami Mathuran, bounded on the north by No. 356-12 A; east by No. 356-15 B; south by No. 356-18 A; west by No. 359	0·01
Inam, ryoti, dry, T.S. No. 356-16 A, O.S. No. 356-16 part, kudivaramdar Govindaswami Mathuran, bounded on the north by No. 356-15 A; east by No. 356-18 B; south and west by No. 359	0·02
Total ..	0·627

Channel No. 20.

Inam, ryoti, dry, T.S. No. 376-4 C, O.S. No. 376-4 part, kudivaramdar P. Murugayya Rajapriyan, bounded on the north by No. 376-3 B & 3 A; east by No. 376-9 A; south by No. 310-4 D; west by No. 376-4 B	0·0085
Inam, ryoti, dry, T.S. No. 376-9 A, O.S. No. 376-9 part, kudivaramdar Sethu Ammal, bounded on the north by No. 376-3 A; east by No. 376-9 B; south by No. 376-9 F; west by No. 376-4 C	0·02
Inam, ryoti, dry, T.S. No. 376-10 B, O.S. No. 376-10 part, kudivaramdar Kattayan Sendapriyan, bounded on the north and east by No. 376-10 C; south by No. 376-9 E; west by No. 376-3 B	0·0036

	ACS.
Inam, dry, T.S. No. 376-3 B, O.S. No. 376-3 part, kudivaramdar Mukkambalpuram chatram, represented by the President, District Board, Tanjore, claimant Duraiswami Vandayar, bounded on the north by Nos. 376-3 C and 377; east by No. 376-3 C, 10 B & A; south by No. 376-9 A, C & B; west by No. 376-2 A & 3 A	0·06
Inam, dry, T.S. No. 376-2 A, O.S. No. 376-2 part, kudivaramdar Mukkambalpuram chatram, represented by the President, District Board, Tanjore, claimant Duraiswami Rajapriyan, mortgagee Ramaswami Rajapriyan, bounded on the north by No. 377; east by No. 376-3 B; south and west by No. 376-2 B	0·0054
Inam, ryoti, dry, T.S. No. 376-10 A, O.S. No. 376-10 part, kudivaramdar Kattayan Sendapriyan, bounded on the north by Nos. 377 and 378; east by No. 376-11 A; south by No. 376-10 C; west by No. 376-3 B ..	0·02
Inam, ryoti, dry, T.S. No. 376-11 A, O.S. No. 376-11 part, kudivaramdar minor Venkatachalam by guardian Alamelu and Mukkambalpuram chatram, represented by the President, District Board, Tanjore, bounded on the north by No. 378; east by No. 376-12 A; south by No. 376-11 B; west by No. 376-10 A	0·0078
Inam, ryoti, dry, T.S. No. 376-12 A, O.S. No. 376-12 part, kudivaramdar Ponniswami Rajapriyan, bounded on the north by No. 378; east by No. 376-13 A; south by No. 376-12 B; west by No. 376-11 A	0·0088
Inam, ryoti, dry, T.S. No. 376-13 A, O.S. No. 376-13 part, kudivaramdar P. Murugayyan Rajapriyan, bounded on the north by No. 378; east by No. 375-4 A; south by No. 376-13 B; west by No. 376-12 A	0·0043
Inam, ryoti, dry, T.S. No. 375-4 A, O.S. No. 375-4 part, kudivaramdars Kattayan Sendapriyan, N. Narayanaswami Chetti and Mukkambalpuram chatram, represented by the President, District Board, Tanjore, bounded on the north by No. 373-E; east by No. 375-4 F & 3 A; south by No. 375-4 B; west by Nos. 376 and 376-13 A ..	0·04
Inam, dry, T.S. No. 375-5 B, O.S. No. 375-5 part, kudivaramdar Mukkambalpuram chatram, represented by the President, District Board, Tanjore, bounded on the north by No. 375-6 D; east by No. 375-5 E & 4 B; south by No. 375-4 B; west by No. 375-5 A	0·001
Inam, ryoti, dry, T.S. No. 375-6 B, O.S. No. 375-6 part, kudivaramdars N. Annaswami Rajapriyan and N. Thyagarajapriyan, mortgagee Kannan Chettiyar, bounded on the north by No. 375-6 A; east by No. 375-8 C & 7 B; south by No. 375-6 C & 8 A; west by No. 375-2 ..	0·03
Inam, ryoti, dry, T.S. No. 375-7 B, O.S. No. 375-7 & 8 parts, kudivaramdars Rangaswami Sendapriyan and Virasawmi Sendapriyan, bounded on the north by No. 375-7 A; east by No. 373-2 B; south by No. 373-1 C; west by No. 375-6 B	0·04
Inam, ryoti, dry, T.S. No. 375-3 B, O.S. No. 375-7 part, kudivaramdars R. Thambi Sendapriyan and R. Kallamuthu Sendapriyan, bounded on the north by No. 375-3 A; east by No. 374-7 A; south by No. 375-6 C; west by No. 375-7 B	0·02
Inam, ryoti, dry, T.S. No. 374-7 A, O.S. No. 374-3 part, kudivaramdar Gopalaswami Kalavan, mortgagees Narayanaswami Chetti and Mukkambalpuram chatram, represented by the President, District Board, Tanjore, bounded on the north by No. 374-1; east by No. 373-9 A; south by No. 374-2 B; west by No. 375-3 B ..	0·03
Inam, ryoti, dry, T.S. No. 373-9 A, O.S. No. 373-9 part, kudivaramdar Dandayuthapani Chetti, mortgagee Sundaram Pillai, bounded on the north by No. 373-1, 4 & 8; east by No. 373-9 B & 7 A; south by No. 373-9 B; west by Nos. 374-1 & 7 A and 372 ..	0·08
Inam, ryoti, dry, T.S. No. 373-7 A, O.S. No. 373-7 part, kudivaramdars R. Subramanya Mathuran and R. Duraiswami Mathuran, mortgagee Venkatachalam Chetti, bounded on the north by No. 373-6; east by No. 360-2; south by No. 373-7 B; west by No. 373-9 A ..	0·01
Inam, ryoti, dry, T.S. No. 353-4 A, O.S. No. 353-4 part, kudivaramdar Govindaswami Mathuran, bounded on the north by No. 353-3 A; east by No. 353-4 B; south by No. 353-5; west by No. 360-1 & 2 ..	0·02
Inam, ryoti, dry, T.S. No. 353-3 A, O.S. No. 353-3 part, kudivaramdar Palaniyandi Sendapriyan, mortgagee Thaiar Mathuran, bounded on the north by No. 353-20 A; east by No. 353-3 B; south by No. 353-4 A; west by No. 360-1	0·02
Inam, ryoti, dry, T.S. No. 353-20 A, O.S. No. 353-2 part, kudivaramdar Vadivelu Mathuran, mortgagee Rukkumani alias Jagadambal, bounded on the north by No. 353-2 A; east by No. 353-20 B; south by No. 353-3 A; west by No. 360-1	0·02
Inam, ryoti, dry, T.S. No. 353-2 A, O.S. No. 353-2, 3, 4 & 5 parts, kudivaramdar Thalappa Mathuran, bounded on the north by No. 353-1 A; east by No. 353-2 B; south by No. 353-20 A; west by No. 360-1	0·01
Inam, ryoti, dry, T.S. No. 353-1 A, O.S. No. 353-1 part, kudivaramdar Mookka Pattar, bounded on the north by No. 352-11 A; east by No. 353-1 B; south by No. 353-2 A; west by No. 360-1	0·01
Inam, dry, T.S. No. 352-11 A, O.S. No. 352-11 part, kudivaramdar Mukkambalpuram chatram represented by the President, District Board, Tanjore, tree owner Sivaswami Mathuran, bounded on the north by No. 352-9, 8 & 10; east by No. 352-11 B & 12 A; south by Nos. 353-1 A and 352-12 B; west by No. 360-1 ..	0·04
Inam, ryoti, dry, T.S. No. 352-12 A, O.S. No. 352-12 part, kudivaramdar Sivaswami Mathuran, bounded on the north by No. 352-14 A; east by No. 352-12 B; south by No. 352-12; west by No. 352-10 & 11 A ..	0·02
Inam, ryoti, dry, T.S. No. 352-14 A, O.S. No. 352-14 part, kudivaramdar Chinnaswami Mathuran, bounded on the north by No. 352-7 A; east by No. 352-14 B; south by No. 352-12 A; west by No. 352-10 ..	0·01
Inam, ryoti, dry, T.S. No. 352-7 A, O.S. No. 352-7 part, kudivaramdars Gopalaswami Mathuran and Subramanya Mathuran, minors Ramanayagi and Vembayya by guardian mother Lakshmi, bounded on the north by No. 352-6 A; east by No. 352-1 B; south by No. 352-14 A; west by No. 352-8	0·04
Inam, ryoti, dry, T.S. No. 352-6 A, O.S. No. 352-6 part, kudivaramdars R. Subramanya Mathuran and R. Duraiswami Mathuran, mortgagee Venkatachalam Chetti, bounded on the north by No. 352-2 A; east by No. 352-6 B & 2 B; south by No. 352-7 A & 6 B; west by No. 352-8	0·02

ACS.

Inam ryoti, dry, T.S. No. 350-2 B, O.S. No. 352-2 part, kudivaramdar S. Mariyappa Mathuran, claimant Swami Mathuran, bounded on the north by No. 350-2 A; east by No. 350-2; south by No. 350-2 C; west by No. 350-2 A .. 0·04

Inam ryoti, dry, T.S. No. 336-5 A, O.S. No. 336-5 part, R. Ramaswami Ammaiyar, bounded on the north by No. 336-3 A & 6 B; east by Nos. 336-6 B and 343-1 A; south by No. 343-2; west by No. 351-1, 2 & 3 .. 0·07

Inam ryoti dry, T.S. No. 336-5 A, O.S. No. 336-5 part, kudivaramdar M. Srinivasa Mathuran, bounded on the north by No. 336-4 A & 4 B; east by No. 336-5 B & 17; south by No. 336-4 A & 5 B; west by No. 351-1 .. 0·35

Inam, ryoti, dry, T.S. No. 336-4 B, O.S. No. 336-4 part, kudivaramdar S. Mariyappa Mathuran, claimant Swami Mathuran, bounded on the north by No. 336-3 B; east by No. 336-4 C; south by No. 336-5 A; west by No. 336-4 A .. 0·02

Inam, ryoti, dry, T.S. No. 335-2 B, O.S. No. 335-20 part, kudivaramdar N. Narayanaswami Chetti, bounded on the north by No. 335-16 B; east by No. 336-3; south by No. 335-1 B; west by No. 335-7 A .. 0·03

Inam ryoti, dry, T.S. No. 335-10 B, O.S. No. 335-11 part, kudivaramdar Muthuswami Kadambaram, mortgagee Venkatachalam Chetti, Mariyappa Mathuran and Ramaswami Pillai, bounded on the north by No. 335-16 A & 16 B; east by No. 336-1 & 2; south by Nos. 335-2 B and 336-3; west by No. 335-10 A .. 0·06

Inam, dry, T.S. No. 335-15 B, O.S. No. 335-15 part, kudivaramdar Muktambalpuram chatram, represented by the President, District Board, Tanjore, bounded on the north by No. 335-15 A; east by No. 335-14 B; south by No. 335-16 B; west by No. 335-15 A .. 0·0087

Inam ryoti, dry, T.S. No. 335-11 B, O.S. No. 335-14 part, kudivaramdars S. Mariyappa and S. Karuppannan, bounded on the north by No. 335-12 A; east by No. 335-13 B; south by No. 336-1; west by No. 335-11 B .. 0·01

Inam, ryoti, dry, T.S. No. 335-13 B, O.S. No. 335-13 part, kudivaramdar C. Amirtham, bounded on the north by No. 335-13 A & 12 B; east by No. 337; south by No. 336-1; west by No. 335-12 B & 13 A .. 0·04

Inam, ryoti, dry, T.S. No. 335-12 B, O.S. No. 335-12 part, kudivaramdar C. Venkatasa, mortgagees Nagamuthu Maniyam and Swami Mathuran, bounded on the north by No. 335-12 B; east by Nos. 337 and 336; south by No. 335-13 B; west by No. 335-12 A .. 0·02

Inam, ryoti, dry, T.S. No. 310-20 B, O.S. No. 310-20 part, kudivaramdar S. Ramaswami Nattupiyan, mortgagee Viraswami Kounden, claimant Pitchai, bounded on the north by No. 310-19 B; east by No. 338; south by No. 335-17 B; west by No. 310-20 A .. 0·02

Inam, ryoti, dry, T.S. No. 310-19 B, O.S. No. 310-19 part, kudivaramdars Rangaswami Mathuran and Krishnaswami Mathuran, bounded on the north by No. 310-19 A & 18 B; east by No. 338; south by Nos. 310-20 B and 335; west by No. 310-19 A .. 0·02

Inam, ryoti, dry, T.S. No. 310-16 B, O.S. No. 310-16 part, kudivaramdar Chidambaraswami Mathuran, mortgagee Murugian, bounded on the north by No. 310-17 B; east by No. 338; south by No. 310-19 B; west by No. 310-16 A .. 0·01

Inam, ryoti, dry, T.S. No. 310-11 B, O.S. No. 310-17 part, kudivaramdar S. Mariyappa Mathuran, claimant Swami Mathuran, bounded on the north by No. 310-23 B & 18 B; east by No. 338; south by No. 310-15 B; west by No. 310-17 A .. 0·02

Inam, ryoti, dry, T.S. No. 310-23 B, O.S. No. 310-18 part, kudivaramdars Ramaswami Sendapiyan, Lakshmana Sendapiyan and Suppayyan Sendapiyan (owner of the well on the plot Venkatachala Sendapiyan), bounded on the north by No. 310-23 A; east by No. 310-18 B; south by No. 310-11 B; west by No. 310-23 A .. 0·0037

Inam, ryoti, dry, T.S. No. 310-18 B, O.S. No. 310-16 part, kudivaramdar Venkatachala Sendapiyan, bounded on the north by No. 310-18 A & 13 B; east by No. 338; south by Nos. 338 and 310-17 B; west by No. 310-23 B & 18 A .. 0·00

Inam ryoti, dry, T.S. No. 310-15 B, O.S. Nos. 310-11 & 15 parts, kudivaramdar Vasudeva Sendapiyan, bounded on the north by No. 310-13 B; east by No. 338; south by No. 310-18 B; west by No. 310-18 A .. 0·02

Inam, ryoti, dry, T.S. No. 310-13 B, O.S. No. 310-13 part, kudivaramdar S. Narayanaswami Mathuran, bounded on the north by No. 350; east by No. 338; south by No. 310-15 B; west by No. 310-13 A .. 0·02

Inam, ryoti, dry, T.S. No. 343-1 A, O.S. No. 343-1 part, kudivaramdar S. Mariyappa Mathuran, bounded on the north and east by No. 343-1 B; south by Nos. 343-4 A and 350; west by Nos. 350 and 336-6 A .. 0·01

Inam, ryoti dry, T.S. No. 343-4 A, O.S. No. 343-4 part, kudivaramdar R. Gopalaswami Sendapiyan, Muktambalpuram chatram, represented by the President, District Board, Tanjore, bounded on the north by No. 343-1 A & 4 B; east by No. 343-4 B; south by Nos. 343-5 A and 350; west by No. 350 .. 0·04

Inam, dry, T.S. No. 343-5 A, O.S. No. 343-5 part, kudivaramdars Muktambalpuram chatram, represented by the President, District Board, Tanjore and Periyaswami Asari, mortgagee Gopalaswami Padiar, bounded on the north by Nos. 343-1 A & 5 B; east by No. 343-5 B; south by Nos. 343-12 A and 350; west by No. 350 .. 0·05

Inam, ryoti dry, T.S. No. 343-12 A, O.S. No. 343-12 part, kudivaramdar Thiagaraja Mathuran, bounded on the north by No. 343-5 A & 12 B; east by No. 343-12 B; south by Nos. 343-13 A and 350; west by No. 350 .. 0·02

Inam, ryoti dry, T.S. No. 343-13 A, O.S. No. 343-13 part, kudivaramdar Gr. Ramaswami Sendapiyan, bounded on the north by No. 343-12 A & 13 B; east by No. 343-13 B; south by Nos. 343-7 A and 350; west by No. 350 .. 0·02

Inam, ryoti dry, T.S. No. 343-7 A, O.S. No. 343-18 part, kudivaramdar Vasudeva Sendapiyan, bounded on the north by No. 343-13 A & 7 B; east by No. 343-7 B; south by Nos. 344-10 A and 350; west by No. 350 .. 0·02

Inam, ryoti dry, T.S. No. 344-1 A, O.S. No. 344-1 & 2 parts, kudivaramdar Velaiswami Mathuran, bounded on the north by No. 344-10 A; east and south by No. 344-1 B; west by No. 350 .. 0·01

Total .. 1·3215

Grand total .. 2·7679

NOTE.—The melvaramdar in all the above cases is the Muktambalpuram chatram, represented by the President, District Board, Tanjore.

Fort St. George, January 25, 1934.

Under section 6 of the Land Acquisition Act, the Governor in Council hereby declares that the land specified below and measuring 0·791 of an acre, be the same a little more or less, is needed for a public purpose, to wit, for a field channel of the Grand Anicut System of the Cauvery-Mettur Project; and, under sections 3 and 7 of the same Act, the Special Deputy Collector, No. VIII, Tanjore, is appointed to perform the functions of a Collector under the Act and directed to take order for the acquisition of the said land. Under sub-section (1) of section 17 of the Act the Governor in Council further directs that the possession of the said land may be taken on the expiry of fifteen days from the date of the publication of the notice mentioned in section 9 (1) of the Act. A plan of the land is kept in the office of the Special Deputy Collector, No. VIII, Tanjore, and may be inspected at any time during office hours.

Tanjore district, Pattukkottai taluk
No. 12 Puvattur village.

ACRS.

Government, manavari, T.S. No. 5-8 B, belonging to Muthuswami Thondaman (managing member), Ponnuswami Thondaman, Appaswami Thondaman and Natarajaswami Thondaman, bounded on the north by No. 5-5 A; east by Thondaman, No. 5-5 C and V. No. 7b, Kheerasamudram; south by No. 5-13 B; west by No. 5-8 A .. 0·04

Government, dry, T.S. No. 5-9 B, belonging to Sri Muthuswami Thondaman, bounded on the north by No. 5-14 B; east by No. 5-9 C; south by No. 6-1 B; west by No. 5-9 A .. 0·06

Government, dry, T.S. No. 5-10 B, belonging to Sri V. Venkatachala Kandiyan, bounded on the north by No. 5-6 B; east by No. 5-10 C; south by No. 5-12 B; west by No. 5-10 A .. 0·02

Government, dry, T.S. No. 5-12 B, belonging to Arunachala Ambalagaran, bounded on the north by No. 5-10 B; east by No. 5-11 C; south by No. 5-14 B; west by No. 5-12 A .. 0·03

Government, dry, T.S. No. 5-14 B, belonging to Muthuswami Thondaman (managing member), Ponnuswami Thondaman, Appaswami Thondaman and Natarajaswami Thondaman, bounded on the north by No. 5-12 B; east by No. 5-14 C; south by No. 5-9 B; west by No. 5-14 A .. 0·05

Government, dry, T.S. No. 6-2 B, belonging to P. Ponnuswami Ambalakaran and S. Govindan, bounded on the north by No. 6-9 B; east by No. 6-2 C; south by No. 6-3 B; west by No. 6-2 A .. 0·03

Government, dry, T.S. No. 6-3 B, belonging to K. Narayana Chetti, bounded on the north by No. 6-2 B; east by No. 6-3 C; south by No. 6-4 B; west by No. 6-3 A .. 0·03

Government, dry, T.S. No. 6-4 B, belonging to Muthuswami Thondaman (managing member), Ponnuswami Thondaman, Appaswami Thondaman and Natarajaswami Thondaman, bounded on the north by No. 6-3 B; east by No. 6-4 C; south by No. 6-6 B; west by No. 6-4 A .. 0·05

Government, dry, T.S. No. 6-6 B, belonging to Subbaraya Sastrigal, bounded on the north by No. 6-4 A & 4 B; east by No. 6-6 C; south by Nos. 6-6 C and 6-8 A; west by No. 6-5 B & 6 A .. 0·12

Government, dry, T.S. No. 10-1 A, belonging to Rami alias Vaiyyapuri Kalingaran, bounded on the north by No. 9; east by No. 10-1 A & 2 B; south by No. 10-1 B & 3 A; west by No. 9 .. 0·07

Government, dry, T.S. No. 10-2 A, belonging to Panchalai and Chinnakkannu Kalingaran, bounded on the north by No. 9; east by No. 10-3 A; south by No. 10-2 B; west by No. 10-1 A .. 0·04

Government, dry, T.S. No. 10-3 A, belonging to Panchalai and Chinnakkannu Kalingaran, bounded on the north by No. 10-1 A; east by No. 10-3 B; south by No. 11 B-4 B-1; west by No. 8 .. 0·03

Government, dry, T.S. No. 10-6 A, belonging to Ponnuswami Thondaman, bounded on the north by No. 8 B-3 A; east by No. 8 B-3 B; south by No. 10-5 B; west by No. 10-2 A .. 0·001

Government, dry, T.S. No. 11 B-1 B-1, belonging to Kaliyathal, widow of Rangan Ambalakaran, bounded on the north by No. 5; east by No. 11-1 B-2 & 4 B-1; south by No. 11 B-1, B-4 & 2 B-1; west by No. 11 B-1 A .. 0·07

Government, dry, T.S. No. 11 B-2 B-1, belonging to M. Raman Ambalagaran, bounded on the north by No. 11 B-1 B-1; east by No. 11 B-2 B-2; south by No. 11 B-3 B-1; west by No. 11 B-1 A .. 0·06

Government, dry, T.S. No. 11 B-3 B-1, belonging to Raman Ambalagaran, bounded on the north by No. 11 B-2 B-1; east by No. 11 B-3 B-3; south by No. 11 B-4 B-2; west by No. 11 B-1 A .. 0·01

Government, dry, T.S. No. 11 B-4 B-2, belonging to P. Villan Ambalagaran and C. Villan Ambalagaran (managing member), bounded on the north by No. 11 B-3 B-1 & 4 B-1; east by No. 11 B-1 B-2; south by No. 11 B-6 B-1 & 1 A; west by No. 11 B-1 A .. 0·05

Government, dry, T.S. No. 11 B-4 B-2, belonging to C. Villan Ambalagaran, bounded on the north by Nos. 8 and 10-3 A; east and south by No. 11 B-4 B-3; west by No. 11 B-1 B-1 .. 0·06

Government, dry, T.S. No. 11 B-6 B-1, belonging to Mari Ambalagaran, bounded on the north by No. 11 B-4 B-2; east by No. 11 B-6 B-2; south by No. 11 B-13 C-1; west by No. 11 B-1 A .. 0·04

Government, dry, T.S. No. 11 B-14 C-1, belonging to P. Villan Ambalagaran and C. Villan Ambalagaran (managing member), bounded on the north by No. 11 B-13 C-1; east by No. 11 B-14 C-2; south by No. 12 AA-10 C-1; west by No. 11 B-1 A .. 0·08

Government, dry, T.S. No. 12 AA-10 C-1, belonging to Arunachala Ambalagaran, bounded on the north by No. 11 B-14 C-1; east by No. 12 AA-10 C-2; south by No. 358; west by No. 12 AA-10 B .. 0·01

Total .. 0·791

Fort St. George, January 31, 1934.

Under section 6 of the Land Acquisition Act, the Governor in Council hereby declares that the land specified below and measuring 7·07 acres and 0·48 square links, be the same a little more or less, is needed for a public purpose, to wit, for the excavation of the North Bank Canal, and under sections 3 and 7 of the same Act, the Revenue Divisional Officer, Musiri, is appointed to perform the functions of a Collector under the Act and directed to take order for the acquisition of the said land. A plan of the land is kept in the office of the Revenue Divisional Officer, Musiri, and may be inspected at any time during office hours.

Tiruchirapoly district, Musiri taluk,
Irugur Mahamedpatta village.

	Acl.	Sq.lks.
Whole land dry, No. 305-2 part, owner mosque represented by trustee Janabigal Sahib Pillai and Ahmad, lessee Veerappa Mudaliyan bounded on the north by No. 305-1 Alagarai, east by No. 307 ; south by No. 305-2 west by No. 305-1	0·02	6·0
Whole land, dry, No. 305-2 part owner mosque, occupier Ambikkaimal, bounded on the north by No. 305, Alagarai; east by No. 305-2 part portion of Elangovel Ammal's land, south by No. 305-2 part channel portion, west by No. 305 Alagarai ..	0·02	100
Whole land, dry, No. 305-3 part, owner mosque, enjoyer Muthu Sastha, bounded on the north by No. 305-2 part channel, east by No. 307-1 south by No. 3 C-1 west by No. 305-2	0·01	..
Whole land, dry, No. 305-2 part, owner mosque, sub-lessee Thekkan Mudaliyan of Nimiyanallur, bounded on the north by No. 305-2 but 306-1; east by Nos. 305-2 and 306-2 south by No. 305-3, west by Nos. 305-1 and No. 305 Alagarai village	0·17	.
Nattam, No. 307-1 part, belongs to mosque bounded on the north by No. 305 Alagarai; east by No. 307-2 south by No. 307-1 part, west by No. 305-2	0·47	72·5
Nattam, No. 307-1 part, owner mosque, enjoyer Muthu Nayakan, bounded on the north by No. 307-1 part channel; east by No. 307-1 part house-site of Palaniyandi Chetti; south by No. 307-2 house site of Muthu Nayakan, west by No. 305-2	0·01	..
Nattam, No. 307-1 part, owner mosque, enjoyer Hussain Ammal, bounded on the north by No. 305 Alagarai; south by No. 307-1 part channel; west by No. 305-1	..	5·0
Nattam, No. 307-1 part, owner mosque, enjoyer Veerappa Chetti, bounded on the north by No. 307-1 part channel; east by No. 307-1 part house-site of Veerappa Chetti; south by No. 307-2 house-site of Palaniyandi Chetti; west by No. 307-1 part house-site of Muthan Chetti	0·01	3·0
Nattam, No. 307-1 part, owner mosque, enjoyer Muthan Chetti, bounded on the north by No. 307-1 part channel, east by No. 307-1 part house-site of Veerappa Chetti; south by No. 307-2 house site of Muthan Chetti; west by No. 307-1 part house-site of Muthan Chetti	..	6·0
Nattam, No. 307-1 part, owner mosque, enjoyer Kalandaivelan Chetti, bounded on the north by No. 307-1 part channel; east by No. 307-1 part house-site of Palaniyandi Chetti; south by No. 307-2 house-site of Kalandaivelan Chetti; west by No. 307-1 part house-site of Kalandaivelan Chetti	..	75·0
Nattam, No. 307-1 part, owner mosque, enjoyer Rasa Muthiriyan, bounded on the north by No. 307-1 part channel; east by No. 307-1 part house-site of Veerappa Chetti; south by No. 307-2 house-site of Kandiappa Muthiriyan; west by No. 307-1 part footpath	0·02	24·0
Nattam No. 307-1 part, owner mosque, enjoyer Vellaiyan Chetti, bounded on the south by No. 307-1 part channel; east by No. 307-1 part footpath; south by No. 307-2 house-site of Veerappa Chetti; west by No. 307-1 part house-site of Kandiappa Muthiriyan	0·01	35·0
Nattam, No. 307-1 part, owner mosque, enjoyer Mayanavan Pillai bounded on the north and east by No. 307-1 part channel, south by No. 307-2 house-site of Nanjappan Pillai, west by No. 307-1 part foot-path	..	7·0
Whole land, wet, No. 308-2, owner mosque, cultivator Nanjappa Muthiriyan, bounded on the north by No. 306-1, east by No. 311-1 channel, south by No. 311-1; west by No. 308	0·11	..
Whole land, dry, No. 310-2 B, owner mosque, enjoyers Ravichandaramal Sundaramal Temple trustee Kulandaiyan Chetti and Chokkalingam Chetti, bounded on the north by No. 310-2 A., east by No. 310-1 B; south by No. 311-1 ; west by Nos. 310-2 A and 308-2 ..	0·07	..

	Acl.	Sq.lks.
Whole land, dry, No. 310-1 B, owner mosque, sub-lessee Periyannan Muppan Maria Muppan and Palaniappa Muppan bounded on the north by No. 310-1 A., east and south by No. 311-1, west by Nos. 311-1 at 7 and 310-2 B.	0·13	..
Whole land, dry, No. 310-1 C, owner mosque, sub-lessee of Veerasami Muthiriyan, bounded on the north by No. 310-1 A ; east and south by Nos. 311-2, west by No. 310-1 B	0·05	..
Nattam, No. 311-1 part, owner mosque, enjoyer Nallathambi Pillai and Subbayandan Sastriyar of Kulittalai, bounded on the north by No. 311-1 part channel, east by No. 311-1 part house-site of Muttan and Chetti; south by No. 311-1 house-site of Subbayan Pillai, etc., west by No. 311-1 part channel ..	0·00	0·0
Nattam, No. 311-1 part, owner mosque, enjoyer No. 3, Muthuvattal Chetti, bounded on the north by No. 311-1 part channel; east by No. 311-1 part house-site of Muttuswami Chetti; south by No. 311-1 house-site of Ramaswami Chetti; west by No. 311-1 part house-site of Subbayan Pillai	0·00	7·0
Nattam, No. 311-1 part, owner mosque, enjoyer Muthuswami Chetti, bounded on the north by No. 311-1 part channel; east by No. 311-1 part house-site of Muttuswami Chetti; south by No. 311-1 part house-site of Ramaswami Chetti; west by No. 311-1 part house-site of Muttuswami Chetti	0·02	24·1
Nattam, No. 311-1 part, owner mosque, enjoyer Parvatha Ammal of Tiruvengadathan Chetti, bounded on the north by No. 311-1 part channel; east by No. 311-1 part house-site of Kannamma Ammal; south by No. 311-1 part house-site of Tiruvengadathan Chetti; west by No. 311-1 part house-site of Parvatha Ammal	0·01	27·7
Nattam, No. 311-1 part, owner mosque, enjoyer Thiruvengadathan Chetti, bounded on the north by No. 311-1 part channel; east by No. 311-1 part footpath; south by No. 311-1 house-site of Tiruvengadathan Chetti, west by No. 311-1 part house-site of Parvatha Ammal	0·02	5·0
Nattam No. 311-1 part, owner mosque, enjoyer S. Ct., Muthuvattal Chetti, bounded on the north by No. 311-1 part channel; east by No. 311-1 part house-site of S. S., Muthuvattal Chetti; south by No. 311-1 house-site of Muthuvattal Chetti; west by No. 311 1 part footpath	0·01	7·5
Nattam, No. 311-1 part, owner mosque, enjoyer of S. Muthuvattal Chetti, bounded on the north by No. 311-1 part channel, east by No. 311-1 part land; south by No. 311-1 house-site of Muthuvattal Chetti; west by No. 311 1 part house-site of Muttuswami Chetti	0·01	..
Nattam, No. 311-1 part, owner mosque, enjoyers C. Muthuvattal Chetti, Arumugathan Chetti, Sathiah Chetti, Chokkalingam Chetti, Natesam Chetti and Appavoo Chetti, bounded on the north and east by No. 311-1 part channel; south by No. 311-1 house-site of Muttuvattal Chetti etc., west by hope ..	0·00	11·2
Nattam, No. 311-1 part, owner mosque, enjoyer Muthuvattayan Chetti, bounded on the north and east by No. 311-1 part channel south by No. 311-1 house site of Muthuvattayan Chetti, west by No. 311-1 part house-site of Muttuswami Chetti, etc ..	0·00	4·0
Nattam, No. 311-1 part, owner mosque, enjoyer Nagammal and Kunjuriyar Chetti, bounded on the north by No. 311-1 part channel, east by No. 311-1 part waste land of Avudai, south by No. 311-1 house site of Nagammal; west by No. 311-1 part channel	0·00	10·0
Nattam, No. 311-1 part, owner mosque, sub-lessee Avudai Muthiriyan, bounded on the north by No. 311-1 part channel, east by No. 311-1 part kanam waste land of Kanniyan, south by No. 311-1 part house-site of Nagammal; west by No. 311-1 part house-site of Nagammal	0·01	0·0
Nattam, No. 311-1 part, owner mosque, sub-lessee Arumuga Ayyhinamal Pillai, bounded on the north and east by No. 311-1 part channel, south by No. 311-1, west by No. 311-1 part waste land of Avudai ..	0·00	9·5
Nattam, No. 311-1 part, owner mosque, bounded on the south by No. 309-2 and 310-2 B & D, west by No. 310-1 B and 311	0·01	8·5
Nattam, No. 311-1 part, owner mosque, enjoyers Avudai Muthiriyan and Ramaswami Muthiriyan, mortgagee Kadar Saiba Sahib bounded on the north by No. 311-1 part channel, east by No. 311-1 house-site of Kandian; south by No. 311-1 house-site of Avudai, west by No. 311-1 channel ..	0·01	9·0
Nattam, No. 311-1 part, owner mosque, enjoyer Kandian Muthiriyan, mortgagee Subbathammal, bounded on the north by No. 311-1 part channel; east by No. 311-1 part house-site of Chokka, south by No. 311-1, west by No. 311-1 part house-site of Avudai	0·01	4·0
Nattam, No. 311-1 part, owner mosque, enjoyers Kunna Muthiriyan (two-thirds share) and Nataraja Pillai (one-third share), bounded on the north by No. 311-1 part channel east by No. 311-1 part house-site of Parvatham; south by No. 311-1; west by No. 311-1 part house-site of Andiappa	0·01	9·0
Nattam, No. 311-1 part, owner mosque, enjoyers Richalaraja Muthiriyan, Ramaswami Muthiriyan, Thattan Muthiriyan, Perumal Muthiriyan and Chinnan Muthiriyan, bounded on the north by No. 311-2 part channel ; east by No. 311-1 part house-site of Srinivasa; south by No. 311-1; west by No. 311-1 part house-site of Chinnan	0·03	7·0
Nattam, No. 311-1 part, owner mosque, enjoyer Kalian Muthiriyan bounded on the north by No. 311-2 part channel, east by No. 311-1 part house-site of Thattan, south by No. 311-1, west by No. 311-1 part house-site of Thattan, etc	0·00	7·0
Nattam, No. 311-1 part, owner mosque, enjoyer Thattan Muthiriyan and Perumal Muthiriyan, bounded on the north by No. 311-1 part channel; east by No. 311-1 part coconut tope of Avudi, south by No. 311-1, west by No. 311-1 part house-site of Kalian	0·00	8·0
Nattam, No. 311-1 part, owner mosque, enjoyer Avudi Muthiriyan, bounded on the north by No. 311-1 part channel, east by No. 311-1 part coconut tope of Arumugam Chetti, south by No. 311-1; west by No. 311-1 part house-site of Thattan	0·01	..

	Acs.	sq.	Lks.
Kattam. No. 314-2 part, owner mosque, enjoyer Arumanaikkan Chetti, bounded on the north by No. 311-2 mosque Chetti, east by No. 311-2 part channel, south by No. 314-1, west by No. 311-2 part coconut tope of Ambi	1	91	160
Kattam. No. 311-2 part, owner mosque, enjoyer mosque Arumanaikkan, mortgagee another Pallai, bounded on the north by No. 311-2 part channel; east by No. 314-2 part coconut tope of Erudalai; south by No. 311-4; west by No. 311-2 part coconut tope of Arumanaikkan Chetti	0	01	200
Kattam No. 311-2 part, owner mosque, enjoyer Kattam Muthiriyan, mortgagee Sellathambiah, bounded on the north by K. 311-2 part channel, east by No. 314-2 part coconut tope of Avuli; south by No. 311-4, west by No. 311-2 part coconut tope of Pallai	0	01	200
Kattam. No. 311-2 part, owner mosque, enjoyers (1) Ayyali Muthiriyan, (2) Ramasami Muthiriyan, (3) Kadir Hussain Chetti, mortgagee for Nos. (1) and (2), enjoyer Gowhara Muthiriyan, bounded on the north by No. 311-2 part channel, east by No. 311-2 part coconut tope of Muthusamy Muthiriyan, south by No. 311-4; west by No. 311-2 part coconut tope of Erudalai	0	31	200
Kattam. No. 311-2 part, owner mosque, enjoyer Muthiriyan Vinayakal Muthiriyan, mortgagee Vinayakal Muthiriyan, bounded on the north by No. 311-2 part channel, east by No. 311-2 part coconut tope of Pallai, south by No. 311-2 part coconut tope of Pichaikaran, west by No. 311-2 part coconut tope of Avuli	0	02	250
Kattam. No. 311-2 part, owner mosque, enjoyers Pichaikaran Muthiriyan, Thiruman Muthiriyan, Rakkan Muthiriyan, Thathan Muthiriyan and Perumal Muthiriyan, bounded on the north by No. 311-2 part channel, east by No. 312-1, south by No. 311-2 part coconut tope of Muthusamy Muthiriyan, west by No. 311-2 part coconut tope of Muthusamy Muthiriyan	0	02	400
Kattam. No. 311-2 part, owner mosque, enjoyer K. Virapathi Muthiriyan, bounded on the north by No. 311-2 part, channel, east by No. 311-2 part, coconut tope of Pallai, south by No. 311-2 part, coconut tope of Pichaikaran, west by No. 311-2 part, coconut tope of Avuli	0	04	250
Kattam. No. 311-2 part, owner mosque, enjoyer Palaniandi Chetti, bounded on the north by No. 311-2 part, channel, east by No. 311-2 part, House-site of Kootham Chetti, south by No. 311-4; west by No. 311-2 part and 312-1, coconut tope of Nos. 311-2 part and 312-1, coconut tope of Vinnambil	0	01	300
Kattam. No. 311-2 part, owner mosque, enjoyer Kootham Chetti, mortgagee Sampli Chetti, bounded on the north by No. 312-2 part, channel, east by No. 311-4, west by No. 311-2 part, bank, south by No. 311-4	0	21	..
Kattam. No. 311-2 part, owner mosque, enjoyer Kootham Chetti, bounded on the north by No. 311-2 part, channel, east by No. 311-2 part, tope of Annamalai Chetti, south by No. 311-4; west by No. 311-2 part, bank path	0	03	400
Kattam. No. 311-2 part, owner mosque, enjoyer Annamalai Chetti, bounded on the north by No. 311-2 part, channel, east by No. 311-2 part, waste of Pallaiyandi Muppan, south by No. 311-4 west by No. 311-2 part and 312-1, coconut tope of Annamalai Chetti	0	04	400
Kattam, No. 311-2 part, owner mosque, enjoyer Muthuvenkal Muppan, bounded on the north by No. 311-2 part, waste of Maruka Muppan, south by No. 311-4, west by No. 311-2 part, waste of Pallaiyandi Muppan	0	02	400
Kattam. No. 311-2 part, owner mosque, enjoyer Marudi Muppan, bounded on the north by No. 311-2, west by No. 314-1, south by No. 311-4, west by No. 311-2 part, waste of Muthuvenkal Muppan	0	07	200
Kattam, No. 311-2 part, owner Kompu, bounded on the north by Nos. 310-1 C, 313 and 314-3, east by No. 311-4, south by Nos. 314-4, 313-1 and 313-1, west by No. 310-1 B	0	42	80
Kattam. No. 314-4, owner mosque, enjoyer Viramalai, bounded on the north by No. 311-2; east by No. 313-1, house-site of Palaniyandi Chetti, south by No. 315-2; west by No. 311-2, site of Pichaikaran	0	10	..
Kattam. No. 313-1 pail, owner mosque, enjoyer Annamalai Chetti, bounded on the north by No. 311-2; east by No. 311-2, waste of Pallaiyandi Muppan; south by No. 313-2; west by No. 313-1 part, coconut tope of Nallamudi Chetti	0	01	60
Kattam No. 313-1 part, owner mosque, enjoyer Sanayasi Chetti, bounded on the north by No. 311-4, east by No. 313-1 part, coconut tope of Anna nalai Chetti; south by No. 313-2, west by No. 311-2, footpath	0	04	160
White loam, dry, No. 314-1, owner mosque, enjoyer Palaniandi Muppan, bounded on the north by No. 314-2, east by No. 315-1, south by Nos. 312-2 and 313-2, west by No. 311-2	0	11	..
White loam, dry, No. 311-2 part, owner mosque, enjoyer Pallaiyandi Muppan, bounded on the north by No. 310-1 east by No. 311-2 part, waste of Muthuvenkal Muppan; south by No. 313-1; west by No. 311-4	0	11	..
White loam dry, No. 311-2 part, owner mosque, enjoyers Muthuvenkal Muppan and Maruka Muppan, bounded on the north by No. 312-1, east by No. 311-2 part, tope, coconut tope, south by No. 311-2; west by No. 311-2 part, waste of Pallaiyandi Muppan	0	07	..
White loam, dry, No. 311-2 part, owner mosque, bounded on the north by No. 310-1, east by No. 314-3, south by No. 311-2, west by No. 311-4	0	41	..
White loam, dry, No. 314-2 part, owner mosque, bounded on the north by No. 313-1, east by No. 314-3 part, waste of Muthuvenkal Muppan, south by No. 315-2; west by No. 311-2	1	23	..
White loam, dry, No. 314-2 part, owner mosque, enjoyer Palaniandi Muppan, bounded on the north by No. 314-1, east by No. 311-2 part, waste of Muthuvenkal Muppan, south by No. 314-3; west by No. 311-2 part, waste of Kompu	0	11	..

	Acs.	sq.	Lks.
White loam, dry, No. 314-2 part, owner mosque, enjoyer Muhammad Kuppan, bounded on the north by No. 313-1; east by No. 311-2 part, waste of Muthuvenkal Muppan	0	29	..
White loam, dry, No. 314-2 part, owner mosque, enjoyer Ali Muthiriyan, bounded on the north by No. 313-1; east by No. 314-2 part, waste of Maruka Muthiriyan; south and west by No. 314-2 part, waste of mosque	..	..	200
White loam, dry, No. 311-2 part, owner mosque, bounded on the north by No. 310-1; east by No. 330-2, south by Nos. 314-4, 325-1, 324-4 and 326-1; west by No. 334-2 part, waste of Muthuvenkal Muppan	0	45	320
White loam, dry, No. 334-2 part, owner mosque, enjoyers A. Maruka Muthiriyan and K. Maruka Muthiriyan, mortgagee Arumanaikkan Chetti, bounded on the north by No. 334-1; east and south by No. 334-2 part, waste of mosque; west by No. 334-2 part, waste of Amali Muthiriyan	..	..	120
White loam, dry, No. 334-2, owner mosque, bounded on the north by No. 311-2; east by No. 334-2 s; south by No. 335-1; west by Nos. 335-1 and 334-2	..	..	120
White loam, dry, No. 334-1, owner mosque, bounded on the north by No. 313; south by No. 334-2, west by Nos. 335-1 and 334-3 & 4	0	16	..
White loam, dry, No. 338, owner mosque, bounded on the north by No. 339-2, east by No. 334-1 & 2; south by No. 337, west by No. 336-1 & 2	0	07	..
White loam, dry, No. 339-2, owner mosque, bounded on the north by No. 340-1, east by No. 340-2, south by No. 338, west by No. 334-1 & 2	0	05	..
White loam, dry, No. 340-2, owner mosque, bounded on the north by No. 340-1, east by No. 342-2, south by No. 341-1, west by No. 339-2	0	07	..
White loam, dry, No. 341-1, owner mosque, bounded on the north by No. 339-2, east by No. 342-2, south by Nos. 341-2 and 342-1, west by No. 338	0	14	..
White loam, dry, No. 342-1, owner mosque, bounded on the north by Kovera, bounded on the north by No. 343-1 and 343-3	0	15	..
White loam, dry, No. 345-1, owner mosque, bounded on the north by No. 345-2, east by No. 343-1, south by Nos. 342-1, 354-1 and 342-1; west by Nos. 341-1 and 340-2	0	15	..
White loam, dry, No. 346-2 B, owner mosque, bounded on the north by No. 346-2 A; east by No. 347-1 C; south by Nos. 351-1 and 354-1, west by No. 347-2	0	16	..
White loam, dry, No. 343-1 B, owner mosque, bounded on the north by Nos. 347-1 A and 343-2; east by No. 346-2, south by No. 350; west by No. 340-2 B	0	30	..
White loam, dry, No. 344-2, owner mosque, bounded on the north by Nos. 346-1, 349 and 348-2, east by Nos. 349 and 348-1, south by Nos. 350-1, 351-1 B and 343-2, west by Nos. 345-1 and 347-1 D	0	24	..
White loam, dry, No. 349-1, owner mosque, bounded on the north by Nos. 348-1 and 347-1 B; east by Nos. 350-2, 348 and 37, Multipedi village; south by No. 350-2, west by No. 344-1	0	27	..
White loam, dry, No. 351-1 A, owner mosque, bounded on the north by Nos. 349-2 B and 343-2, east by No. 350-1, south by Nos. 351-1 B & H, west by No. 352-1	0	27	..
White loam, dry, No. 352-1, owner mosque, bounded on the north by Nos. 349-2, east by Nos. 351-1 A, south by No. 352-2; west by Nos. 342-2, 342-1 and 345-2	0	05	..
Total	..	7	92

Fort St. George, February 1, 1934.

Under section 6 of the Land Acquisition Act, the Governor in Council hereby declares that the land specified below and measuring 0·66 acres, be the same a little more or less, is needed for a public purpose, to wit, for excavating Pathamarru channel; and, under sections 3 and 7 of the same Act, the Special Deputy Collector, Chilakalapudi, is appointed to perform the functions of a Collector under the Act and directed to take order for the acquisition of the said land. A plan of the land is kept in the office of the Special Deputy Collector, Chilakalapudi, and may be inspected at any time during office hours.

Kistna district, Kaikalur taluk.
Kovvadilla village.

	Acs.
Eyelwari, dry, S. No. 166-2 B, belonging to Gudipati Venkatapathiayya, bounded on the north by S. No. 166-2 A, east by S. No. 194-5 B, south by S. No. 166-2 C; west by S. No. 235-B	1·20
Eyelwari, dry, S. No. 194-3 B, belonging to Meesala Ganapti, bounded on the north by S. No. 191-3 A, east by S. No. 194-4 B, south by S. No. 194-3 C; west by S. No. 193-2 B	0·35
Eyelwari, dry, S. No. 194-4 B, belonging to Meesala Appalu, bounded on the north by S. No. 194-4 A, east by S. No. 194-4 B, south by S. No. 194-4 C; west by S. No. 194-3 B	0·23
Eyelwari, dry, S. No. 194-3 B, belonging to Kongala Rapaiyya and Gangalu being minors guardian and mother Bhujali, bounded on the north by S. No. 194-4 A, east by S. No. 194-7 B, south by S. No. 194-6 C, west by S. No. 194-4 B	0·28
Eyelwari, dry, S. No. 194-7 B, belonging to Talari Achamma, bounded on the north by S. No. 194-7 A, east by S. No. 195-1 B; south by S. No. 194-7 C, west by S. No. 194-6 B	0·04
Eyelwari, dry, S. No. 193-1 E, belonging to Chinnamotti Rajakumari, bounded on the north by S. No. 193-1 A; east by S. No. 194-3 B; south by S. No. 193-1 C; west by S. No. 194-7 B	0·25
Eyelwari, dry, S. No. 193-2 B, belonging to Chinnamotti Rajakumari, bounded on the north by S. No. 193-2 A, east by S. No. 190-3 B, south by S. No. 193-2 C; west by S. No. 193-1 B	0·27

PRESERVED UNDER THE TAMIL NADU ARCHIVES (PUBLIC RECORDS) RULES, 1973

Rs. A.

Ryotwari dry, S. No. 193-3 B, belonging to Channamatti Ramalingamma, bounded on the north by S. No. 193-2 A, east by S. No. 191 B, south by S. No. 193-3 C; west by S. No. 193-2 B 0-37

Ryotwari dry, S. No. 193-3 B, belonging to Channamatti Veeravenkamma, bounded on the north by S. No. 193-3 A; east by S. No. 193-4 B south by S. No. 193-3 C, west by S. No. 193-3 B 0-35

Ryotwari, dry, S. No. 193-4 B, belonging to Channamatti Mutayya, bounded on the north by S. No. 193-4 A; east by S. No. 213-3 B, south by S. No. 193-4 C; west by S. No. 193-3 B 0-37

Ryotwari, dry, S. No. 243-3 B, belonging to (2) Channamatti Venkatramayya, (2) Subbamarasa, (3) Narasimhamurti, (4) Bhimamayya, Nos (2) to (4) being minors mother and guardian Rajamahendra, bounded on the north by S. No. 243-3 A; east by S. No. 239-4 B, south by S. No. 243-3 C; west by S. No. 242-1 B 0-39

Ryotwari, dry, S. No. 243-4 B, belonging to Channamatti Satyanarayana, bounded on the north by S. No. 243-4 A; east by S. No. 241-1 B, south by S. No. 243-4 C; west by S. No. 243-3 B 0-36

Ryotwari, dry S. No. 243-1 B, belonging to Channamatti Krishnayya, bounded on the north by S. No. 243-1 A; east by S. No. 243-2 B, south by S. No. 243-1 C; west by S. No. 243-4 A. 0-37

Ryotwari, dry, S. No. 244-2 B, belonging to Bhimala Venkaiya and Narayya bounded on the north by S. No. 242-2 A; east by S. No. 241-3 B, south by S. No. 242-2 C; west by S. No. 242-1 B 0-17

Ryotwari, dry, S. No. 241-2 B, belonging to Chirtha Mutti Venkamma, Ramayya and Narasayya, sons of Bapudu, bounded on the north by S. No. 241-2 A; east by A. No. 242 B; south by S. No. 241-3 A, west by S. No. 244-3 B. 0-14

Ryotwari, dry, S. No. 237-2 B, belonging to Gangala Veeraya, bounded on the north by S. No. 237 B A; east by S. No. 237-4 B, south by S. No. 237-3 C; west by S. No. 235 B 0-36

Ryotwari, dry, S. No. 237-4 B, belonging to (1) Kesireddi Venkayya, (2) Kesireddi Veda Peddayya and (3) Chinna Peddayya, Nos (2) and (3) being minors guardian Lachayya Venkaiya, bounded on the north by S. No. 237-4 A; east by S. No. 236-1 B; south by S. No. 237-4 C, west by S. No. 237-2 B 0-15

Ryotwari, dry, S. No. 236-1 B, belonging to Kadali Venkaiah, bounded on the north by S. No. 236-1 A; east by S. No. 236-3 B, south by S. No. 236-1 C; west by S. No. 237-4 B 0-20

Ryotwari dry, S. No. 236-4 A, belonging to Muralisetti Mayanna, bounded on the north by S. No. 235-7 B; east by S. No. 236-5 A, south by S No. 236-4 B; west by S. No. 236-3 B 0-14

Ryotwari, dry, S. No. 236-4 A, belonging to Muralisetti Venkaiya, bounded on the north by S. No. 235-7 B; east by S. No. 236-4 A, south by S No. 236-4 B, west by S. No. 236-3 A 0-12

Ryotwari, dry S. No. 236-5 B, belonging to Muralisetti Swami, bounded on the north by S. No. 236-5 A; east by S. No. 236 A and 235-7 D; south by S No. 236-5 C; west by S. No. 236-4 B 0-21

Ryotwari, dry, S. No. 235-7 B, belonging to Kadali Venkaiah, bounded on the north by S. No. 235-7 A; east by S. No. 235-8 B, south by S. No. 236-4 A & B A; west by S. No. 235-6 B 0-15

Ryotwari, dry, S. No. 235-11 B, belonging to Muralisetti Adiyya, bounded on the north by S. No. 235-10 A; east by S. No. 236-1 B, south by S. No. 236-1 A & B A; west by S. No. 235-7 B 0-09

Ryotwari dry S. No. 235-6 B, belonging to Gangala Sanyasiraju (Kamyalu, bounded on the north by S. No. 235-5 A, east by S. No. 235-9 B, south by S. No. 236-4 A, & A & B A; west by S. No. 235-10 B 0-09

Ryotwari dry, S. No. 235-9 B, belonging to Gangala Raghaviah, bounded on the north by S. No. 235-8 A, east by S. No. 237-1 B, south by S. No. 236-4 A & B A; west by S. No. 235-8 B 0-06

Ryotwari, dry, S. No. 234-1 A, belonging to Muralisetti Adiyya, bounded on the north by S. No. 235-10 B, east by S. No. 234-2 A, south by S. No. 234-1 B; west by S. No. 236-3 A 0-11

Ryotwari, dry, S. No. 234-2 A, belonging to Muralisetti Malakaiah and Gangaiah, bounded on the north by S. No. 234-1 A; east by S. No. 234-3 A; south by S. No. 236-1 B west by S. No. 234-1 A 0-13

Ryotwari, dry, S. No. 234-3 A, belonging to Muralisetti Venkaiah, being minor guardian Rama Venkaiah, bounded on the north by S. No. 232-10 B & B B; east by S. No. 234-4 A., south by S. No. 234-3 B, west by S. No. 231-1 A 0-23

Ryotwari, dry, S. No. 231-4 A belonging to Muralisetti Swamy, bounded on the north by S. No. 230-5 B east by S. No. 234-5 A, south by S. No. 231-4 B, west by S. No. 234-3 A 0-14

Ryotwari, dry, S. No. 234-5 A belonging to Muralisetti Viswanad, bounded on the north by S. No. 232-5 B & B B; east by S. No. 237-1 A; south by S No. 231-6 B; west by S No. 234-4 A 0-14

Ryotwari, dry, S No. 242-1 A, belonging to Bommala Vadlapudi bounded on the north by S No. 239-9 B; east by S. No. 242-5 A, south by S. No. 242-1 B; west by S. No. 241-4 A 0-11

Ryotwari, dry, S No. 232-4 A, belonging to Gangala Narayya and Narayudu bounded on the north by S. No. 232-3 B, east by S No. 232-5 A, south by S. No. 232-4 B; west by S No. 232-1 A 0-15

Ryotwari, dry S No. 232-6 A, belonging to Gangala Raghaviah bounded on the north by S. No. 227-5 B, east by S. No. 232-10 A, south by S. No. 232-7 B, west by S. No. 232-5 A 0-21

Ryotwari dry, S No. 234-10 A, belonging to Muralisetti Chinna Venkayya, bounded on the north by S. No. 227-5 B; east by S No. 235-10 B; south by S. No. 235-10 B; west by S. No. 232-9 A 0-15

7A

Rs. A.

Ryotwari, dry, S. No. 228-12 A, belonging to Rajini Ramaiah being minor guardian mother Rajulaiah, bounded on the north by S No. 227-5 B, & B, 1 B & D, east by S No. 231-1 B; south by S No. 228-12 B, west by S. No. 232-10 A 0-14

Ryotwari dry, S. No. 231-5 B belonging to (1) Talari Nagamuni, (2) Mahalakshmiah, and (3) Lakshmayya being minors, guardian and brother No. (1) Narayudu, bounded on the north by S No. 227-5 A; east by S. No. 231-6 B; south by S. Nos. 228-6 A, 10 A & 12 A; west by S No. 228-6 B 0-13

Ryotwari dry, S No. 227-4 B belonging to Nagamuriya Sahib Saab, bounded on the north by S. No. 227-9 A, east by S No. 227 1 B; south by S. No. 232-13 A; west by S. No. 227-3 B 0-06

Ryotwari dry, S No. 227 7 B belonging to Nagamuriya Venkaya, bounded on the north by S No. 227 7 A, east by S. No. 228-2 B, south by S. No. 232-12 A, west by S No. 227-4 B 0-01

Ryotwari, dry, S No. 227 8 B, belonging to Nagamuriya Sahib, bounded on the north by S. No. 227-9 A east by S. No. 231-1 B; south by S. No. 232-13 A, west by S. No. 227-7 B 0-03

Ryotwari, dry, S No. 231-1 B, belonging to Talari Narayya, bounded on the north by S. No. 231-1 A; east by S. No. 231-2 B south by S. No. 231-1 C; west by S. Nos. 227-8 B and 232-12 A 0-20

Ryotwari dry, S No. 231-2 B, belonging to (1) Talari Venkataswamy, (2) Talari Narayudu and (3) Boghavulu, Nos. (2) and (3) to be minors mother and guardian Ramayi, bounded on the north by S No. 231-2 A, east by S. No. 231-3 B, south by S. No. 231 B C, west by S. No. 231-1 B 0-20

Ryotwari, dry, S No. 231-3 B, belonging to Talari Viraya, Talari Kanaka and Talari Narsayudu, bounded on the north by S. No. 231-3 A; east by S. No. 231-5 B, south by S. No 231 3 C west by S. No. 231 2 B 0-24

Ryotwari, dry S. No. 231-4 B, belonging to Talari Venkaya, bounded on the north by S No. 231 A, east by S No. 228 B; south by S. No 231-5 C, west by S. No. 231-3 B 0-20

Total .. 9-44

Fort St. George, January 24, 1934.

Under section 6 of the Land Acquisition Act, the Governor in Council hereby declares that the land specified below and measuring 4 18 acres, be the same a little more or less, is needed for a public purpose, to wit, for the excavation of an irrigation channel leading from Koratoli Tamparu on the right side; and, under sections 5 and 7 of the same Act, the Revenue Divisional Officer, Chittapur, is appointed to perform the functions of a Collector under the Act and directed to take order for the acquisition of the said land A plan of the land is kept in the office of the Revenue Divisional Officer Chittapur, and may be inspected at any time during office hours.

Ganjam district, Chatrapur taluk, Koratoli village.

Acs.

Inam, enfranchised village service karnam, wet, S. No. 221-2, pattadar Abhimanyu Patnaik, bounded on the north by No. 221-1; east by No 231-3; south 224 west by No. 209 0-01

Inam enfranchised village service karnam, wet, S. No 231-1, pattadar Abhimanyu Patnaik, enjoyer Sahu Nahaka and Dora Nahaka, bounded on the north by No. 231-1 east by Nos. 232-6 and 224-1 A, south by No. 231-4 ; west by No. 231-2 0-15

Government, wet, S. No. 232-5, belonging to Sahi Panigan and Sahi Bevgel, bounded on the north by Nos. 232-1 and 231-3 east by Nos 234-5; south by Nos. 232-3 and 232-1 A ; west by No. 231-1 0-23

Government, wet, S No 234-1 A, belonging to Sahi Sahu, bounded on the north and east by No. 235-1, south by No. 234-1 B. west by No. 231-1 0-09

Government wet, S. No. 234-2, pattadars Nahaka Nahaka and Gowinda Nahaka enjoyers Bhoosyamba Pandita and Bellaru Pandi bounded on the north by No. 234-3, east by No. 234-5 ; south by No. 235-2, west by No. 234-1 0-05

Inam, devadayam, T.D No 1813, wet, S No. 234-4, belonging to Sri Gopinathaswami worshipper Mangala Pandia, bounded on the north by Nos. 234-1 and 234-3, east by No. 240-1 B, south by No. 234-4 B ; west by No. 234-5 0-10

Inam, devadayam, T.D No. 1813, wet, S No. 234-4, belonging to Sri Gopinathaswami, Mukhapatri M Gangiah Pandia, bounded on the north by No. 234-2, east by No. 234-5, south by No. 235-2; west by Nos. 235-2, 234-3 and 234-4 0-01

Government, wet, S. No. 232-6, pattadars Rajka Mangala and Rikka Papakothamu, shroyi 5441 Nagaya bounded on the north by No. 232-1; east 234 south by No. 234-3; west by No. 232 0-01

Government, wet, S No. 231-1 B, pattadars Pahurai Nahaka, Tumbukatha Nahaka, Gumba Nahaka, Sahu Nahaka (son of late Bapu Nahaka), Sahaka Nahaka, Sanyasi Nahaka (son of late Rajaya Nahaka), Gamya Nahaka and Sooga Nahaka, enjoyers Gamya Nahaka, Gumba Nahaka, Tumbukatha Nahaka, Sahu Nahaka, and Sika Nahaka, bounded on the north by No. 231-1 A, east by No. 235-1 D, south by No. 231-1 C, west by No. 231-3 0-18

Government, wet, S. No. 231-1 D, pattadars and enjoyers as the soil in S. No. 231-1 B bounded on the north by No. 231-1 A east by No. 237-1; south by No. 231-3 west by No. 231-1 B 0-01

Government, wet, S. No. 237-2, pattadars Gumba Nahaka, Gutti Nahaka, Dora Nahaka, Appaka Nahaka (son of late Chapalami Nahaka) being minor mother and guardian Gopkari Nahakani enjoyer Gumba Nahaka and Kamrai Nahakani (widow of Pappu Nahaka), bounded on the north by No. 237-1; east by Nos. 240-1 and 235-1 A, south by No. 237 3; west by No 236-1 B 0-15

	Acs.
Government, wet, S. No. 338-1 A, pattadar and enjoyer Dasa Nahaka, bounded on the north by No. 31 ..., east by No. 350-2, south by No. 3 ... 1 B, west by No. 339-2 ..	0·06
Government, wet, S. No. 340-2, pattadar and enjoyer Dasa Nahaka bounded on the north by No. 340-1, east by No. 341-2, south by No. 340-1 A, west by No. 339-2 ..	0·02
Government, wet, S. No. 341-2, belonging to Tonkara Apparya and Tonkara Narayan, bounded on the north by No. 341-1, east by No. 342-2, south by No. 340-3; west by No. 340-2 ..	0·05
Government, wet, S. No. 350-2, belonging to Tonkara Apparya and Tonkara Nahaka, bounded on the north by No. 341-2, east by No. 31-2; south by No. 340-2, west by No. 338-1 A ..	0·01
Government, wet, S. No. 342-2, pattadars Gonda Nahaka, Sena Nahaka, Dasa Nahaka Arjuna Nahaka (son of late Chanchala Nahakani being minor, mother and guardian Nahakani), enjoyers Gonda Nahaka and Basanta Nahakani widow of Nanda Nahaka, bounded on the north by No. 342-1; east by Nos. 424-2 and 361-2; south by No. 342-3, west by Nos. 341-2 and 350 ..	0·06
Government, wet, S. No. 424-2, pattadars Gurupurna Nahaka, Sena Nahaka and Dimendra Padhani, enjoyers Gurupurna Nahaka and Dimendra Padhani, bounded on the north by No. 424-1, east by No. 423-2; south by Nos. 343-1 and 344-1, west by No. 342-2 ..	0·04
Government, wet, S. No. 343-1, belonging to Jada Rath, bounded on the north by No. 424-2, east by No. 344-1, south by No. 343-2, west by No. 342-3 ..	0·04
Government, wet, S. No. 344-1, belonging to Ghanta Lakshmi, bounded on the north by No. 424-2, east by No. 423-3; south by No. 344-2, west by No. 343-1 ..	0·04
Government, wet, S. No. 121-2, pattadars Sadi Ramayya, Sadi Kotya, Sadi Ramayya and Sadi Ghana Patra, enjoyer Sadi Ramayya, bounded on the north by No. 423-1, east by No. 427-2; south by No. 123-3; west by Nos. 424-3 and 344-1 ..	0·02
Government, wet, S. No. 427-2, pattadars Himalo Sahu and Khadal Sahu (son of late Khetra Sahu), enjoyers Gouri Padhano (son of late Govardhan Padhano) and Kartiko Padhano, bounded on the north by No. 427-1, east by No. 428-1, south by No. 427-3; west by No. 423-2 ..	0·07
Inam, devadayam, T.D. No. 1546 wet, S. No. 428-2, belonging to Siddheswara and Nilakantheswara Swami, bounded on the north by Nos. 429-2 and 428-1, east and south by No. 428-3; west by Nos. 427-2 and 428-1 ..	0·05
Government, wet, S. No. 429-2, pattadars Ghanta Sonyasi Gadu (son (widow of ...) and Ghanta Kaliya (son of late Ghanta Kasam), enjoyer Ghanta Kalia bounded on the north by No. 429-1, east by No. 433-2 south by No. 428-2, west by No. 428-1 ..	0·03
Government, wet, S. No. 433-2, belonging to Bulcha Rama Chandra, bounded on the north by No. 433-1, east by No. 435-2, south by Nos. 433-3 and 435-3, west by No. 429-2 ..	0·07
Government, wet, S. No. 435-2, pattadars Pujaraj Nahaka, Sella Nahaka (son of late Rama Nahaka), Dan...a Nahaka, Tumbanatha Nahaka, Sebaka Nahaka, Sonyasi Nahaka (son of late Harina Nahaka), Goura Nahaka, Sonya Nahaka, Mangala Nahaka and Kamala Nahakani, enjoyers Sonya Nahaka, Goura Nahaka, Dasa Nahaka and Hebarda Nahaka, bounded on the north by No. 435-1, east by No. 442-2, south by No. 435-3; west by No. 433-2 ..	0·10
Government, wet, S. No. 441-2, belonging to Doutala Kousa, bounded on the north by No. 441-1, east by No. 442-2, south by No. 441-3, west by No. 435-2 ..	0·11
Government, wet, S. No. 442-2, pattadars Bauri Jingla Nahaka, Bhagya Nahaka, Maniya Nahaka, Lakshmana Nahaka, Somanatha Nahaka, Alapana Nahaka and Kalia Nahaka, enjoyer Gunda Nahaka, bounded on the north by Nos. 442 and 444-1, east by Nos. 447-2 and 445-1; south by No. 442-3, west by Nos. 441-2, 441 and 435-1 ..	0·05
Government, wet, S. No. 445-2, pattadar and enjoyer Panda Nahaka (son of late Loka Nahaka), bounded on the north by No. 447-2, east by No. 446-2, south by No. 445-2; west by Nos. 442-2 and 444-2 ..	0·47
Government, dry, S. No. 446-2, pattadar and enjoyer Panda Nahaka (son of late Loka Nahaka), bounded on the north by No. 447-1, east by No. 446-1, south by No. 446-2; west by No. 445-2 ..	0·03
Government, wet, S. No. 447-2, pattadar and enjoyers Sadia Nahaka, Dasa Nahaka, Arjuna Nahaka (son of late Chanchala Nahakani being minor, mother and guardian Gurudevi Nahakani), bounded on the north by Nos. 441-1, 146-1, 446-3 and 447-4; east by No. 449-21; south by No. 447-3, west by No. 417-3 ..	0·30
Government, wet, S. No. 448-2, pattadars Mangala Nahaka, China Nahaka, Bhima Nahaka and Bishnath Nahaka (son of late Kesava Nahaka) being minors, mother and guardian China Nahakani and Mahru Nahaka, enjoyers Mahru Nahaka and Dharma Nahaka, bounded on the north by No. 448-1, east by Nos. 449-2 and 449-3, south and east by No. 417-2 ..	0·02
Government, wet, S. No. 448-2, pattadars Mangala Nahaka, China Nahaka, Bhima Nahaka, and Bhabana Nahaka (son of late Kesava Nahaka) being minors, mother and guardian China Nahakani, and Mahru Nahaka, enjoyer Mahru Nahaka and Dharma Nahaka, bounded on the north by No. 449-1, east and south by No. 417-2; west by Nos. 144-2 and 446-2 ..	0·07
Government, wet, S. No. 449-2, pattadars Neh Sahu and Bhagi Sahu, enjoyers Sahri Sahu and Chaitanya Sahu, bounded on the north by Nos. 449-1 and 452, east by No. 450-1, south by No. 449-3; west by No. 417-2 ..	0·10
Government, wet, S. No. 450-1, pattadars Kotnai Behara and Govinda Behara, enjoyers Bhabana Nahaka and Gopalo Mandal bounded on the north by No. 152, east by No. 451-1; south by No. 450-2, west by No. 449-2 ..	0·04
Government, wet, S. No. 461-2, pattadar Dandia Khuntia, enjoyers Dandia Khuntia, Kohnai Khuntia and Sombaria Khuntia, bounded on the north by No. 452, east by No. 462-1, south by No. 461-2, west by No. 450-1 ..	0·05
Government wet, S. No. 464-2, pattadars Kotnai Behara and Govinda Behara, enjoyers Bhabana Nahaka and Gopalo Mandal, bounded on the north by No. 464-1; east by No. 465-2; south by No. 412, west by No. 451-1 ..	0·01
Government, wet, S. No. 465-2, pattadar Dandia Khuntia, enjoyers Dandia Khuntia, Kohnai Khuntia and Sombari Khuntia, bounded on the north by No. 465-1, east by No. 456-2, south by No. 452; west by No. 464-2 ..	0·14
Government, wet, S. No. 468-2, pattadars and enjoyers Mudia Rama, Mudia Khandam and Mudia Dasarathi (son of late Mudia Purushottam), bounded on the north by No. 468-1, east by No. 469-2; south by No. 629, west by No. 465-2 ..	0·05
Government, wet, S. No. 469-2, pattadars and enjoyers Bauri Raghu Nahaka, Bhagya Nahaka, Mania Nahaka, Lakshmana Nahaka, Somanatha Nahaka, Abakasa Nahaka and Kalia Nahaka, bounded on the north by No. 469-1, east by No. 627-2, south by No. 627; west by No. 468-2 ..	0·06
Government, wet, S. No. 627-2, pattadars and enjoyers Rasa Mahantiani (widow of Sadhu Mahanti), Baya Mahanti, Arjuna Mahanti, Gouranga Mahanti and Rayani Mahantiani (widow of Khandal Mahanti), bounded on the north by No. 627-1, east by No. 628-2, south by No. 629, west by No. 469-2 ..	0·06
Government, wet, S. No. 628-2, pattadars Dullabha Nahaka, Chakra Nahaka, Rasa Purohito, Srinivasa Purohito, Syamasundara Purohito, Banchanidhi Purohito and Bhagirathi Purohito, enjoyers Chakra Nahaka and Bhagirathi Purohito bounded on the north by No. 628-1, east by No. 632-2; south by No. 629, west by No. 627-2 ..	0·04
Inam, devadayam, T.D. No. 1541, wet, S. No. 632-2, pattadar and enjoyer Sri Mallesvara Mahaprabhu worshippers Maji Ravulo (son of late Rasa Ravulo), Pataraju Ravulo and Sibo Ravulo, bounded on the north by No. 632-1; east by Lokanathpur village; south by No. 631, west by No. 628-2 ..	0·07
Inam, devadayam, T.D. No. 1514, wet, S. No. 630-1, pattadar and enjoyer Sri Mallesvara Mahaprabhu, worshippers Maji Ravulo (son of late Rasa Ravulo), Pataraju Ravulo and Sibo Ravulo, bounded on the north by No. 629, east by Lokanathpur village, south by No. 630-2; west by No. 639-1 ..	0·04
Government, wet, S. No. 639-1, pattadars Dullabha Nahaka, Chakra Nahaka and Sombari Maharaniani, enjoyers Chakra Nahaka and Hira Padhaniani, bounded on the north by No. 629; east by No. 630-1, south by No. 639-2, west by No. 640-1 ..	0·02
Government, wet, S. No. 640-1, pattadars and enjoyers Rasa Mahantiani (widow of Sadhu Mahanti), Baya Mahanti, Arjuna Mahanti, Gouranga Mahanti and Rayani Mahantiani (widow of Khandal Mahanti), bounded on the north by No. 629, east by No. 639-1; south by No. 640-2, west by No. 641-1 ..	0·02
Government, wet, S. No. 641-1, pattadars and enjoyers Bauri Raghu Nahaka, Bhagya Nahaka, Mania Nahaka, Lakshmana Nahaka, Somanatha Nahaka, Abakasa Nahaka and Kalia Nahaka, bounded on the north by No. 629, east by No. 640-1; south by No. 641-2; west by No. 642-1 ..	0·01
Government, wet, S. No. 642-1, pattadars and enjoyers Mudia Rama, Mudia Khandam and Mudia Dasarathi (son of late Mudia Purushottam), bounded on the north by No. 629; east by No. 641-1, south by No. 642-2, west by No. 631-1 ..	0·05
Government, wet, S. No. 288-2, pattadars Dakkari Mondolo, Suna Mondolo (son of late Ghasia Mondolo) being minor, mother and guardian Mongali Mondoliani, Punya Mondolo, Arjuna Mondolo and Parsi Padhaniani (widow of Ram Padhano), enjoyer Punya Mondolo, bounded on the north by No. 288-1, east by No. 289-2; south by No. 290-2, west by No. 286 ..	0·07
Government, wet, S. No. 289-2, pattadar and enjoyer Purushottama Khuntia, bounded on the north by No. 289-1, east by No. 284-2, south by No. 289-3, west by No. 288-2 ..	0·07
Government, wet, S. No. 284-2, pattadar and enjoyer Purushottama Patnaik, bounded on the north by No. 284-1, east by No. 293-1 B, south by No. 284-3, west by No. 289-2 ..	0·04
Government, wet, S. No. 293-1 B, pattadars and enjoyers Rasa Mahantiani (widow of Sadhu Mahanti), Baya Mahanti, Arjuna Mahanti, Rayani Mahantiani (widow of Khandal Mahanti) and Gouranga Mahanti, bounded on the north by No. 293-1 A, east by Nos. 293-2 B and 301; south by No. 293-1 C; west by No. 284-2 ..	0·07
Government, wet, S. No. 293-2 B, pattadar and enjoyer Damodara Mahanti, bounded on the north by No. 293-2 A, east by No. 293-2 B, south by No. 300; west by No. 293-1 B ..	0·04

		Acs.
Government wet, S. No. 193-4 B, patnidar and cultivator Dandamudi Mallaiah, bounded on the north by No. 193-3 A 1 and land south by No. 194 ; west by No. 193-7 B.		0·01
	Total ...	1·11

Fort St. George, January 25, 1934.

Under section 6 of the Land Acquisition Act, the Governor in Council hereby declares that the land specified below and measuring 3·71 acres, be the same a little more or less, is needed for a public purpose, to wit, for the construction of an irrigation channel leading from the Kovelady Reservoir on the right side thereof, under section 3 and 7 of the same Act, the Revenue Divisional Officer, Chittoor, is appointed to perform the functions of a Collector under the Act and directed to take order for the acquisition of the said land. A plan of the land is kept in the office of the Revenue Divisional Officer, Chittoor, and may be inspected at any time during office hours.

Tirupati district, Chittoor taluk.
Kottura village.

	Acs.
Government, wet, No. 15-1 B, pattadars Gurubari Easwaraiah and Rami Sangaya, subject Bhoi Sangaya, bounded on the north by No. 15-1 A ; east by No. 15-2 B ; south by No. 19-1 ; west by Lokanathapuram village	0·03
Government, wet, No. 15-2 B, pattadar Kavadi Chinnappa, subject Kavadi Chinna Pappa, bounded on the north by No. 15-2 A, east by No. 15-3, south by No. 19-1, west by No. 15-1 B	0·04
Government, wet, No. 16-1, pattadars Pandi Bhoi Kathi, Thandi Kanniyadu and Pandi Mangala subject Pandi Bhoi Kathi and Pandi Pappa, bounded on the north by No. 16-1 east by No. 16-2, south by No. 18-1, west by No. 16-2 B	0·09
Government, wet, No. 16-2, pattadars Gurubari Yannayya, Medi Addiya, Gopi Naba, Gunnari Saba, Pandi Bhoi Kathi Pandi Narayada and Kavadi Thatiaya, subject Pandi Bhoi Kathi, bounded on the north by No. 16-1, east and south by No. 18-2, west by No. 16-2	0·01
Inam, unirrigated, T D No. 155, wet S. No. 20-1, pattadar Kavadi Chinnappa, subject Kavadi Chinna Pappa, bounded on the north by No. 19-1, east by No. 20-2, south by No. 21-1 B, west by No. 20-1	0·02
Inam, cultivated, dandal service inam, wet, No. 20-2, pattadar Kavadi Chinnappa, subject Kavadi Chinna Pappa, bounded on the north by No. 19-1, east by No. 20-3, south by No. 21-1 B, west by No. 20-1	0·02
Inam, dandalgaran, T D No. 166, wet, No. 20-3, pattadar and subject Sri Venkateswara Mahaprabhu, Vaikhanasa Bhagavatha Sannidhi of Tirupati, bounded on the north by No. 20-1, east and south by No. 21-2 and on the west by No. 20-2	0·02
Government, wet, No. 20-1 B, pattadar Nagaiah Kanna, subject Kavadi Chinnappa, Kavadi Thimmayya, Kavadi Chinna Pappa, Kavadi Kalla and Kavadi Poli, bounded on the north by No. 20-1, east by No. 21-1, south by No. 20-2, west by No. 21-1	0·03
Government, wet, No. 20-1, belong on to Gurubari Kanna, bounded on the north by No. 19-1; east by No. 20-1; south by No. 20-2; west by No. 21-1	0·01
Government, wet, No. 20-1, pattadari Kavadi Kalla, subject Kavadi Chinnappa, Kavadi Thimmayya, Kavadi Kalla and Kavadi Poli, bounded on the north by No. 19-1, east by No. 20-2, south by No. 21-1 B, west by No. 20-1	0·03
Government, wet, No. 20-2, pattadar Kavadi Kalla, subject Kavadi Chinnappa, Kavadi Thimmayya, Kavadi Kalla and Kavadi Poli, bounded on the north by No. 20-1, east by No. 20-3, south by No. 21-1 B, west by No. 20-1	0·04
Inam, unirrigated, dandal service inam, wet, No. 20-3, pattadar Gurubari Chinnayya, subject Kavadi Sitte and pattadar Kavadi Chinnayya, subject Kavadi Sitte and Kavadi Pappa, bounded on the north by No. 20-2, east by No. 21-2 ; south by No. 21-2 and 21-3 ; west by No. 20-2	0·05
Government, wet, No. 23-2, pattadar Kavadi Kalla, subject Kavadi Thimmayya, Kavadi Kalla and Kavadi Poli, bounded on the north by No. 23-1, east by No. 23-2, south by No. 24-1, west by No. 21-1 B	0·11
Inam, unirrigated, service inam, wet, No. 23-2, pattadar Kavadi Chinnappa, subject Kavadi Pappa and Kavadi Sitte, bounded on the north by No. 23-1, east by No. 23-3, south by No. 24-1, west by No. 23-2	0·05
Government, wet, No. 19-2 pattadars Nilapa Sangaya, Nilapa Ramudu and Nilaka Chinnayya, subject Nilapa Sangaya, bounded on the north by No. 19-1, east by No. 20-1, south by No. 19-3, west by No. 19-2	0·01
Government, wet, No. 19-1, pattadars Kavadi Bhoghiah, Kavadi Narayada and Kavadi Mangala, subject Kavadi Sitte, bounded on the north by No. 18-1, east by No. 19-2, south by No. 19-1, west by No. 19-1	0·03
Government, wet, No. 18-2, pattadars Kavadi Bhoghiah, Kavadi Narayada and Kavadi Mangala, subject Kavadi Sitte, bounded on the north by No. 18-1, east by No. 19-1, south by No. 19-1, west by No. 18-2 B	0·04
Government, wet, No. 18-1 B, pattadars Kavadi Bhoghiah, Kavadi Narayada and Kavadi Mangala, subject Kavadi Sitte, bounded on the north by No. 18-1 A, east by No. 18-2, south by No. 18-2, west by No. 18-2 B	0·03
Government, wet, No. 18-1 A, pattadars Kavadi Bhoghiah, Kavadi Narayada and Kavadi Mangala, subject Kavadi Sitte, bounded on the north by No. 17-1, east by No. 18-2, south by No. 18-1, west by No. 18-2 B	0·04
Government, wet, No. 17-1, pattadars Kavadi Bhoghiah, Kavadi Narayada and Kavadi Mangala, subject Kavadi Sitte, bounded on the north by No. 16-1, east by No. 17-2, south by No. 18-1, west by No. 17-1	0·02
Government, wet, No. 17-2, pattadars Kavadi Bhoghiah, Kavadi Narayada and Kavadi Mangala, subject Kavadi Sitte, bounded on the north by No. 16-1, east by No. 17-3, south by No. 18-1, west by No. 17-2	0·02
Government, wet, No. 17-3, pattadars Kavadi Bhoghiah, Kavadi Narayada and Kavadi Mangala, subject Kavadi Sitte, bounded on the north by No. 16-1, east by No. 17-4, south by No. 18-1, west by No. 17-3	0·02
Government, wet, No. 17-4, pattadars Kavadi Bhoghiah, Kavadi Narayada and Kavadi Mangala, subject Kavadi Sitte, bounded on the north by No. 16-1, east by No. 17-5, south by No. 18-1, west by No. 17-4	0·02
Government, wet, No. 17-5, pattadars Kavadi Bhoghiah, Kavadi Narayada and Kavadi Mangala, subject Kavadi Sitte, bounded on the north by No. 16-1, east by No. 17-6, south by No. 18-1, west by No. 17-5	0·02
Government, wet, No. 17-6, pattadars Kavadi Bhoghiah, Kavadi Narayada and Kavadi Mangala, subject Kavadi Sitte, bounded on the north by No. 16-1, east by No. 17-7, south by No. 18-1, west by No. 17-6	0·02
Government, wet, No. 17-7, pattadars Kavadi Bhoghiah, Kavadi Narayada and Kavadi Mangala, subject Kavadi Sitte, bounded on the north by No. 16-1, east by No. 17-8, south by No. 18-1, west by No. 17-7	0·02
Government, wet, No. 17-8, pattadars Kavadi Bhoghiah, Kavadi Narayada and Kavadi Mangala, subject Kavadi Sitte, bounded on the north by No. 16-1, east by No. 17-9, south by No. 18-1, west by No. 17-8	0·02
Government, wet, No. 17-9, pattadars Kavadi Bhoghiah, Kavadi Narayada and Kavadi Mangala, subject Kavadi Sitte, bounded on the north by No. 16-1, east by No. 17-10, south by No. 18-1, west by No. 17-9	0·02
Government, wet, No. 17-10, pattadars Kavadi Bhoghiah, Kavadi Narayada and Kavadi Mangala, subject Kavadi Sitte, bounded on the north by No. 16-1, east by No. 17-11, south by No. 18-1, west by No. 17-10	0·02
Government, wet, No. 17-11, pattadars Kavadi Bhoghiah, Kavadi Narayada and Kavadi Mangala, subject Kavadi Sitte, bounded on the north by No. 16-1, east by No. 17-12, south by No. 18-1, west by No. 17-11	0·02
Government, wet, No. 17-12, pattadars Kavadi Bhoghiah, Kavadi Narayada and Kavadi Mangala, subject Kavadi Sitte, bounded on the north by No. 16-1, east by No. 17-13, south by No. 18-1, west by No. 17-12	0·02
Government, wet, No. 17-13, pattadars Kavadi Bhoghiah, Kavadi Narayada and Kavadi Mangala, subject Kavadi Sitte, bounded on the north by No. 16-1, east by No. 17-14, south by No. 18-1, west by No. 17-13	0·02
Government, wet, No. 17-14, pattadars Kavadi Bhoghiah, Kavadi Narayada and Kavadi Mangala, subject Kavadi Sitte, bounded on the north by No. 16-1, east by No. 17-15, south by No. 18-1, west by No. 17-14	0·02
Government, wet, No. 17-15, pattadars Kavadi Bhoghiah, Kavadi Narayada and Kavadi Mangala, subject Kavadi Sitte, bounded on the north by No. 16-1, east by No. 17-16, south by No. 18-1, west by No. 17-15	0·02
Government, wet, No. 17-16, pattadars Kavadi Bhoghiah, Kavadi Narayada and Kavadi Mangala, subject Kavadi Sitte, bounded on the north by No. 16-1, east by No. 17-17, south by No. 18-1, west by No. 17-16	0·02
Government, wet, No. 17-17, pattadars Kavadi Bhoghiah, Kavadi Narayada and Kavadi Mangala, subject Kavadi Sitte, bounded on the north by No. 16-1, east by No. 17-18, south by No. 18-1, west by No. 17-17	0·02
Government, wet, No. 17-18, pattadars Kavadi Bhoghiah, Kavadi Narayada and Kavadi Mangala, subject Kavadi Sitte, bounded on the north by No. 16-1, east by No. 17-19, south by No. 18-1, west by No. 17-18	0·02
Government, wet, No. 17-19, pattadars Kavadi Bhoghiah, Kavadi Narayada and Kavadi Mangala, subject Kavadi Sitte, bounded on the north by No. 16-1, east by No. 17-20, south by No. 18-1, west by No. 17-19	0·02
Government, wet, No. 17-20, pattadars Kavadi Bhoghiah, Kavadi Narayada and Kavadi Mangala, subject Kavadi Sitte, bounded on the north by No. 16-1, east by No. 17-21, south by No. 18-1, west by No. 17-20	0·02
Government, wet, No. 17-21, pattadars Kavadi Bhoghiah, Kavadi Narayada and Kavadi Mangala, subject Kavadi Sitte, bounded on the north by No. 16-1, east by No. 17-22, south by No. 18-1, west by No. 17-21	0·02
Government, wet, No. 17-22, pattadars Kavadi Bhoghiah, Kavadi Narayada and Kavadi Mangala, subject Kavadi Sitte, bounded on the north by No. 16-1, east by No. 17-23, south by No. 18-1, west by No. 17-22	0·02
Government, wet, No. 17-23, pattadars Kavadi Bhoghiah, Kavadi Narayada and Kavadi Mangala, subject Kavadi Sitte, bounded on the north by No. 16-1, east by No. 17-24, south by No. 18-1, west by No. 17-23	0·02
Government, wet, No. 17-24, pattadars Kavadi Bhoghiah, Kavadi Narayada and Kavadi Mangala, subject Kavadi Sitte, bounded on the north by No. 16-1, east by No. 17-25, south by No. 18-1, west by No. 17-24	0·02
Government, wet, No. 17-25, pattadars Kavadi Bhoghiah, Kavadi Narayada and Kavadi Mangala, subject Kavadi Sitte, bounded on the north by No. 16-1, east by No. 17-26, south by No. 18-1, west by No. 17-25	0·02
Government, wet, No. 17-26, pattadars Kavadi Bhoghiah, Kavadi Narayada and Kavadi Mangala, subject Kavadi Sitte, bounded on the north by No. 16-1, east by No. 17-27, south by No. 18-1, west by No. 17-26	0·02
Government, wet, No. 17-27, pattadars Kavadi Bhoghiah, Kavadi Narayada and Kavadi Mangala, subject Kavadi Sitte, bounded on the north by No. 16-1, east by No. 17-28, south by No. 18-1, west by No. 17-27	0·02
Government, wet, No. 17-28, pattadars Kavadi Bhoghiah, Kavadi Narayada and Kavadi Mangala, subject Kavadi Sitte, bounded on the north by No. 16-1, east by No. 17-29, south by No. 18-1, west by No. 17-28	0·02
Government, wet, No. 17-29, pattadars Kavadi Bhoghiah, Kavadi Narayada and Kavadi Mangala, subject Kavadi Sitte, bounded on the north by No. 16-1, east by No. 17-30, south by No. 18-1, west by No. 17-29	0·02
Government, wet, No. 17-30, pattadars Kavadi Bhoghiah, Kavadi Narayada and Kavadi Mangala, subject Kavadi Sitte, bounded on the north by No. 16-1, east by No. 17-31, south by No. 18-1, west by No. 17-30	0·02
Government, wet, No. 17-31, pattadars Kavadi Bhoghiah, Kavadi Narayada and Kavadi Mangala, subject Kavadi Sitte, bounded on the north by No. 16-1, east by No. 17-32, south by No. 18-1, west by No. 17-31	0·02
Government, wet, No. 17-32, pattadars Kavadi Bhoghiah, Kavadi Narayada and Kavadi Mangala, subject Kavadi Sitte, bounded on the north by No. 16-1, east by No. 17-33, south by No. 18-1, west by No. 17-32	0·02
Government, wet, No. 17-33, pattadars Kavadi Bhoghiah, Kavadi Narayada and Kavadi Mangala, subject Kavadi Sitte, bounded on the north by No. 16-1, east by No. 17-34, south by No. 18-1, west by No. 17-33	0·02
Government, wet, No. 17-34, pattadars Kavadi Bhoghiah, Kavadi Narayada and Kavadi Mangala, subject Kavadi Sitte, bounded on the north by No. 16-1, east by No. 17-35, south by No. 18-1, west by No. 17-34	0·02
Government, wet, No. 17-35, pattadars Kavadi Bhoghiah, Kavadi Narayada and Kavadi Mangala, subject Kavadi Sitte, bounded on the north by No. 16-1, east by No. 17-36, south by No. 18-1, west by No. 17-35	0·02
Government, wet, No. 17-36, pattadars Kavadi Bhoghiah, Kavadi Narayada and Kavadi Mangala, subject Kavadi Sitte, bounded on the north by No. 16-1, east by No. 17-37, south by No. 18-1, west by No. 17-36	0·02
Government, wet, No. 17-37, pattadars Kavadi Bhoghiah, Kavadi Narayada and Kavadi Mangala, subject Kavadi Sitte, bounded on the north by No. 16-1, east by No. 17-38, south by No. 18-1, west by No. 17-37	0·02
Government, wet, No. 17-38, pattadars Kavadi Bhoghiah, Kavadi Narayada and Kavadi Mangala, subject Kavadi Sitte, bounded on the north by No. 16-1, east by No. 17-39, south by No. 18-1, west by No. 17-38	0·02
Government, wet, No. 17-39, pattadars Kavadi Bhoghiah, Kavadi Narayada and Kavadi Mangala, subject Kavadi Sitte, bounded on the north by No. 16-1, east by No. 17-40, south by No. 18-1, west by No. 17-39	0·02
Government, wet, No. 17-40, pattadars Kavadi Bhoghiah, Kavadi Narayada and Kavadi Mangala, subject Kavadi Sitte, bounded on the north by No. 16-1, east by No. 17-41, south by No. 18-1, west by No. 17-40	0·02
Government, wet, No. 17-41, pattadars Kavadi Bhoghiah, Kavadi Narayada and Kavadi Mangala, subject Kavadi Sitte, bounded on the north by No. 16-1, east by No. 17-42, south by No. 18-1, west by No. 17-41	0·02
Government, wet, No. 17-42, pattadars Kavadi Bhoghiah, Kavadi Narayada and Kavadi Mangala, subject Kavadi Sitte, bounded on the north by No. 16-1, east by No. 17-43, south by No. 18-1, west by No. 17-42	0·02
Government, wet, No. 17-43, pattadars Kavadi Bhoghiah, Kavadi Narayada and Kavadi Mangala, subject Kavadi Sitte, bounded on the north by No. 16-1, east by No. 17-44, south by No. 18-1, west by No. 17-43	0·02
Government, wet, No. 17-44, pattadars Kavadi Bhoghiah, Kavadi Narayada and Kavadi Mangala, subject Kavadi Sitte, bounded on the north by No. 16-1, east by No. 17-45, south by No. 18-1, west by No. 17-44	0·02
Government, wet, No. 17-45, pattadars Kavadi Bhoghiah, Kavadi Narayada and Kavadi Mangala, subject Kavadi Sitte, bounded on the north by No. 16-1, east by No. 17-46, south by No. 18-1, west by No. 17-45	0·02
Government, wet, No. 17-46, pattadars Kavadi Bhoghiah, Kavadi Narayada and Kavadi Mangala, subject Kavadi Sitte, bounded on the north by No. 16-1, east by No. 17-47, south by No. 18-1, west by No. 17-46	0·02
Government, wet, No. 17-47, pattadars Kavadi Bhoghiah, Kavadi Narayada and Kavadi Mangala, subject Kavadi Sitte, bounded on the north by No. 16-1, east by No. 17-48, south by No. 18-1, west by No. 17-47	0·02
Government, wet, No. 17-48, pattadars Kavadi Bhoghiah, Kavadi Narayada and Kavadi Mangala, subject Kavadi Sitte, bounded on the north by No. 16-1, east by No. 17-49, south by No. 18-1, west by No. 17-48	0·02
Government, wet, No. 17-49, pattadars Kavadi Bhoghiah, Kavadi Narayada and Kavadi Mangala, subject Kavadi Sitte, bounded on the north by No. 16-1, east by No. 17-50, south by No. 18-1, west by No. 17-49	0·02
Government, wet, No. 17-50, pattadars Kavadi Bhoghiah, Kavadi Narayada and Kavadi Mangala, subject Kavadi Sitte, bounded on the north by No. 16-1, east by No. 17-51, south by No. 18-1, west by No. 17-50	0·02
Government, wet, No. 17-51, pattadars Kavadi Bhoghiah, Kavadi Narayada and Kavadi Mangala, subject Kavadi Sitte, bounded on the north by No. 16-1, east by No. 17-52, south by No. 18-1, west by No. 17-51	0·02
Government, wet, No. 17-52, pattadars Kavadi Bhoghiah, Kavadi Narayada and Kavadi Mangala, subject Kavadi Sitte, bounded on the north by No. 16-1, east by No. 17-53, south by No. 18-1, west by No. 17-52	0·02
Government, wet, No. 17-53, pattadars Kavadi Bhoghiah, Kavadi Narayada and Kavadi Mangala, subject Kavadi Sitte, bounded on the north by No. 16-1, east by No. 17-54, south by No. 18-1, west by No. 17-53	0·02
Government, wet, No. 17-54, pattadars Kavadi Bhoghiah, Kavadi Narayada and Kavadi Mangala, subject Kavadi Sitte, bounded on the north by No. 16-1, east by No. 17-55, south by No. 18-1, west by No. 17-54	0·02
Government, wet, No. 17-55, pattadars Kavadi Bhoghiah, Kavadi Narayada and Kavadi Mangala, subject Kavadi Sitte, bounded on the north by No. 16-1, east by No. 17-56, south by No. 18-1, west by No. 17-55	0·02
Government, wet, No. 17-56, pattadars Kavadi Bhoghiah, Kavadi Narayada and Kavadi Mangala, subject Kavadi Sitte, bounded on the north by No. 16-1, east by No. 17-57, south by No. 18-1, west by No. 17-56	0·02
Government, wet, No. 17-57, pattadars Kavadi Bhoghiah, Kavadi Narayada and Kavadi Mangala, subject Kavadi Sitte, bounded on the north by No. 16-1, east by No. 17-58, south by No. 18-1, west by No. 17-57	0·02
Government, wet, No. 17-58, pattadars Kavadi Bhoghiah, Kavadi Narayada and Kavadi Mangala, subject Kavadi Sitte, bounded on the north by No. 16-1, east by No. 17-59, south by No. 18-1, west by No. 17-58	0·02
Government, wet, No. 17-59, pattadars Kavadi Bhoghiah, Kavadi Narayada and Kavadi Mangala, subject Kavadi Sitte, bounded on the north by No. 16-1, east by No. 17-60, south by No. 18-1, west by No. 17-59	0·02
Government, wet, No. 17-60, pattadars Kavadi Bhoghiah, Kavadi Narayada and Kavadi Mangala, subject Kavadi Sitte, bounded on the north by No. 16-1, east by No. 17-61, south by No. 18-1, west by No. 17-60	0·02
Government, wet, No. 17-61, pattadars Kavadi Bhoghiah, Kavadi Narayada and Kavadi Mangala, subject Kavadi Sitte, bounded on the north by No. 16-1, east by No. 17-62, south by No. 18-1, west by No. 17-61	0·02
Government, wet, No. 17-62, pattadars Kavadi Bhoghiah, Kavadi Narayada and Kavadi Mangala, subject Kavadi Sitte, bounded on the north by No. 16-1, east by No. 17-63, south by No. 18-1, west by No. 17-62	0·02
Government, wet, No. 17-63, pattadars Kavadi Bhoghiah, Kavadi Narayada and Kavadi Mangala, subject Kavadi Sitte, bounded on the north by No. 16-1, east by No. 17-64, south by No. 18-1, west by No. 17-63	0·02
Government, wet, No. 17-64, pattadars Kavadi Bhoghiah, Kavadi Narayada and Kavadi Mangala, subject Kavadi Sitte, bounded on the north by No. 16-1, east by No. 17-65, south by No. 18-1, west by No. 17-64	0·02
Government, wet, No. 17-65, pattadars Kavadi Bhoghiah, Kavadi Narayada and Kavadi Mangala, subject Kavadi Sitte, bounded on the north by No. 16-1, east by No. 17-66, south by No. 18-1, west by No. 17-65	0·02
Government, wet, No. 17-66, pattadars Kavadi Bhoghiah, Kavadi Narayada and Kavadi Mangala, subject Kavadi Sitte, bounded on the north by No. 16-1, east by No. 17-67, south by No. 18-1, west by No. 17-66	0·02
Government, wet, No. 17-67, pattadars Kavadi Bhoghiah, Kavadi Narayada and Kavadi Mangala, subject Kavadi Sitte, bounded on the north by No. 16-1, east by No. 17-68, south by No. 18-1, west by No. 17-67	0·02
Government, wet, No. 17-68, pattadars Kavadi Bhoghiah, Kavadi Narayada and Kavadi Mangala, subject Kavadi Sitte, bounded on the north by No. 16-1, east by No. 17-69, south by No. 18-1, west by No. 17-68	0·02
Government, wet, No. 17-69, pattadars Kavadi Bhoghiah, Kavadi Narayada and Kavadi Mangala, subject Kavadi Sitte, bounded on the north by No. 16-1, east by No. 17-70, south by No. 18-1, west by No. 17-69	0·02
Government, wet, No. 17-70, pattadars Kavadi Bhoghiah, Kavadi Narayada and Kavadi Mangala, subject Kavadi Sitte, bounded on the north by No. 16-1, east by No. 17-71, south by No. 18-1, west by No. 17-70	0·02
Government, wet, No. 17-71, pattadars Kavadi Bhoghiah, Kavadi Narayada and Kavadi Mangala, subject Kavadi Sitte, bounded on the north by No. 16-1, east by No. 17-72, south by No. 18-1, west by No. 17-71	0·02
Government, wet, No. 17-72, pattadars Kavadi Bhoghiah, Kavadi Narayada and Kavadi Mangala, subject Kavadi Sitte, bounded on the north by No. 16-1, east by No. 17-73, south by No. 18-1, west by No. 17-72	0·02
Government, wet, No. 17-73, pattadars Kavadi Bhoghiah, Kavadi Narayada and Kavadi Mangala, subject Kavadi Sitte, bounded on the north by No. 16-1, east by No. 17-74, south by No. 18-1, west by No. 17-73	0·02
Government, wet, No. 17-74, pattadars Kavadi Bhoghiah, Kavadi Narayada and Kavadi Mangala, subject Kavadi Sitte, bounded on the north by No. 16-1, east by No. 17-75, south by No. 18-1, west by No. 17-74	0·02
Government, wet, No. 17-75, pattadars Kavadi Bhoghiah, Kavadi Narayada and Kavadi Mangala, subject Kavadi Sitte, bounded on the north by No. 16-1, east by No. 17-76, south by No. 18-1, west by No. 17-75	0·02
Government, wet, No. 17-76, pattadars Kavadi Bhoghiah, Kavadi Narayada and Kavadi Mangala, subject Kavadi Sitte, bounded on the north by No. 16-1, east by No. 17-77, south by No. 18-1, west by No. 17-76	0·02
Government, wet, No. 17-77, pattadars Kavadi Bhoghiah, Kavadi Narayada and Kavadi Mangala, subject Kavadi Sitte, bounded on the north by No. 16-1, east by No. 17-78, south by No. 18-1, west by No. 17-77	0·02
Government, wet, No. 17-78, pattadars Kavadi Bhoghiah, Kavadi Narayada and Kavadi Mangala, subject Kavadi Sitte, bounded on the north by No. 16-1, east by No. 17-79, south by No. 18-1, west by No. 17-78	0·02
Government, wet, No. 17-79, pattadars Kavadi Bhoghiah, Kavadi Narayada and Kavadi Mangala, subject Kavadi Sitte, bounded on the north by No. 16-1, east by No. 17-80, south by No. 18-1, west by No. 17-79	0·02
Government, wet, No. 17-80, pattadars Kavadi Bhoghiah, Kavadi Narayada and Kavadi Mangala, subject Kavadi Sitte, bounded on the north by No. 16-1, east by No. 17-81, south by No. 18-1, west by No. 17-80	0·02
Government, wet, No. 17-81, pattadars Kavadi Bhoghiah, Kavadi Narayada and Kavadi Mangala, subject Kavadi Sitte, bounded on the north by No. 16-1, east by No. 17-82, south by No. 18-1, west by No. 17-81	0·02
Government, wet, No. 17-82, pattadars Kavadi Bhoghiah, Kavadi Narayada and Kavadi Mangala, subject Kavadi Sitte, bounded on the north by No. 16-1, east by No. 17-83, south by No. 18-1, west by No. 17-82	0·02
Government, wet, No. 17-83, pattadars Kavadi Bhoghiah, Kavadi Narayada and Kavadi Mangala, subject Kavadi Sitte, bounded on the north by No. 16-1, east by No. 17-84, south by No. 18-1, west by No. 17-83	0·02
Government, wet, No. 17-84, pattadars Kavadi Bhoghiah, Kavadi Narayada and Kavadi Mangala, subject Kavadi Sitte, bounded on the north by No. 16-1, east by No. 17-85, south by No. 18-1, west by No. 17-84	0·02
Government, wet, No. 17-85, pattadars Kavadi Bhoghiah, Kavadi Narayada and Kavadi Mangala, subject Kavadi Sitte, bounded on the north by No. 16-1, east by No. 17-86, south by No. 18-1, west by No. 17-85	0·02
Government, wet, No. 17-86, pattadars Kavadi Bhoghiah, Kavadi Narayada and Kavadi Mangala, subject Kavadi Sitte, bounded on the north by No. 16-1, east by No. 17-87, south by No. 18-1, west by No. 17-86	0·02
Government, wet, No. 17-87, pattadars Kavadi Bhoghiah, Kavadi Narayada and Kavadi Mangala, subject Kavadi Sitte, bounded on the north by No. 16-1, east by No. 17-88, south by No. 18-1, west by No. 17-87	0·02
Government, wet, No. 17-88, pattadars Kavadi Bhoghiah, Kavadi Narayada and Kavadi Mangala, subject Kavadi Sitte, bounded on the north by No. 16-1, east by No. 17-89, south by No. 18-1, west by No. 17-88	0·02
Government, wet, No. 17-89, pattadars Kavadi Bhoghiah, Kavadi Narayada and Kavadi Mangala, subject Kavadi Sitte, bounded on the north by No. 16-1, east by No. 17-90, south by No. 18-1, west by No. 17-89	0·02
Government, wet, No. 17-90, pattadars Kavadi Bhoghiah, Kavadi Narayada and Kavadi Mangala, subject Kavadi Sitte, bounded on the north by No. 16-1, east by No. 17-91, south by No. 18-1, west by No. 17-90	0·02
Government, wet, No. 17-91, pattadars Kavadi Bhoghiah, Kavadi Narayada and Kavadi Mangala, subject Kavadi Sitte, bounded on the north by No. 16-1, east by No. 17-92, south by No. 18-1, west by No. 17-91	0·02
Government, wet, No. 17-92, pattadars Kavadi Bhoghiah, Kavadi Narayada and Kavadi Mangala, subject Kavadi Sitte, bounded on the north by No. 16-1, east by No. 17-93, south by No. 18-1, west by No. 17-92	0·02
Government, wet, No. 17-93, pattadars Kavadi Bhoghiah, Kavadi Narayada and Kavadi Mangala, subject Kavadi Sitte, bounded on the north by No. 16-1, east by No. 17-94, south by No. 18-1, west by No. 17-93	0·02
Government, wet, No. 17-94, pattadars Kavadi Bhoghiah, Kavadi Narayada and Kavadi Mangala, subject Kavadi Sitte, bounded on the north by No. 16-1, east by No. 17-95, south by No. 18-1, west by No. 17-94	0·02
Government, wet, No. 17-95, pattadars Kavadi Bhoghiah, Kavadi Narayada and Kavadi Mangala, subject Kavadi Sitte, bounded on the north by No. 16-1, east by No. 17-96, south by No. 18-1, west by No. 17-95	0·02
Government, wet, No. 17-96, pattadars Kavadi Bhoghiah, Kavadi Narayada and Kavadi Mangala, subject Kavadi Sitte, bounded on the north by No. 16-1, east by No. 17-97, south by No. 18-1, west by No. 17-96	0·02
Government, wet, No. 17-97, pattadars Kavadi Bhoghiah, Kavadi Narayada and Kavadi Mangala, subject Kavadi Sitte, bounded on the north by No. 16-1, east by No. 17-98, south by No. 18-1, west by No. 17-97	0·02
Government, wet, No. 17-98, pattadars Kavadi Bhoghiah, Kavadi Narayada and Kavadi Mangala, subject Kavadi Sitte, bounded on the north by No. 16-1, east by No. 17-99, south by No. 18-1, west by No. 17-98	0·02
Government, wet, No. 17-99, pattadars Kavadi Bhoghiah, Kavadi Narayada and Kavadi Mangala, subject Kavadi Sitte, bounded on the north by No. 16-1, east by No. 17-100, south by No. 18-1, west by No. 17-99	0·02
Government, wet, No. 17-100, pattadars Kavadi Bhoghiah, Kavadi Narayada and Kavadi Mangala, subject Kavadi Sitte, bounded on the north by No. 16-1, east by No. 17-101, south by No. 18-1, west by No. 17-100	0·02
Government, wet, No. 17-101, pattadars Kavadi Bhoghiah, Kavadi Narayada and Kavadi Mangala, subject Kavadi Sitte, bounded on the north by No. 16-1, east by No. 17-102, south by No. 18-1, west by No. 17-101	0·02
Government, wet, No. 17-102, pattadars Kavadi Bhoghiah, Kavadi Narayada and Kavadi Mangala, subject Kavadi Sitte, bounded on the north by No. 16-1, east by No. 17-103, south by No. 18-1, west by No. 17-102	0·02
Government, wet, No. 17-103, pattadars Kavadi Bhoghiah, Kavadi Narayada and Kavadi Mangala, subject Kavadi Sitte, bounded on the north by No. 16-1, east by No. 17-104, south by No. 18-1, west by No. 17-103	0·02
Government, wet, No. 17-104, pattadars Kavadi Bhoghiah, Kavadi Narayada and Kavadi Mangala, subject Kavadi Sitte, bounded on the north by No. 16-1, east by No. 17-105, south by No. 18-1, west by No. 17-104	0·02
Government, wet, No. 17-105, pattadars Kavadi Bhoghiah, Kavadi Narayada and Kavadi Mangala, subject Kavadi Sitte, bounded on the north by No. 16-1, east by No. 17-106, south by No. 18-1, west by No. 17-105	0·02
Government, wet, No. 17-106, pattadars Kavadi Bhoghiah, Kavadi Narayada and Kavadi Mangala, subject Kavadi Sitte, bounded on the north by No. 16-1, east by No. 17-107, south by No. 18-1, west by No. 17-106	0·02
Government, wet, No. 17-107, pattadars Kavadi Bhoghiah, Kavadi Narayada and Kavadi Mangala, subject Kavadi Sitte, bounded on the north by No. 16-1, east by No. 17-108, south by No. 18-1, west by No. 17-107	0·02
Government, wet, No. 17-108, pattadars Kavadi Bhoghiah, Kavadi Narayada and Kavadi Mangala, subject Kavadi Sitte, bounded on the north by No. 16-1, east by No. 17-109, south by No. 18-1, west by No. 17-108	0·02
Government, wet, No. 17-109, pattadars Kavadi Bhoghiah, Kavadi Narayada and Kavadi Mangala, subject Kavadi Sitte, bounded on the north by No. 16-1, east by No. 17-110, south by No. 18-1, west by No. 17-109	0·02
Government, wet, No. 17-110, pattadars Kavadi Bhoghiah, Kavadi Narayada and Kavadi Mangala, subject Kavadi Sitte, bounded on the north by No. 16-1, east by No. 17-111, south by No. 18-1, west by No. 17-110	0·02
Government, wet, No. 17-111, pattadars Kavadi Bhoghiah, Kavadi Narayada and Kavadi Mangala, subject Kavadi Sitte, bounded on the north by No. 16-1, east by No. 17-112, south by No. 18-1, west by No. 17-111	0·02
Government, wet, No. 17-112, pattadars Kavadi Bhoghiah, Kavadi Narayada and Kavadi Mangala, subject Kavadi Sitte, bounded on the north by No. 16

	acs.
Government, wet, No. 456-3, patnikattu Pismil Hissali-113 Fiscal Sarvasiddhi and Pismil Manuals, subject Pismil Sarvasiddhi on the north by No. 456-2; east by No. 456-4, south and west by No. 454-1	0·02
Government, wet, No. 456-2, patnikattu Ravada Govindu, Ramaiya Tammayya, Ravada Ramayya and Ravada Ramaiya, and ryot Ravada Lakshmaiya, Ravada Ayyanna and Ravada Pisiri, as included on the north by No. 456-1; east by No. 456-3; south by No. 456-3 & 4; west by No. 456-7	0·43
Government, wet, No. 456-4, patnikattu Ravada Govindu, Ravada Tammayya, Ravada Lakshmi and Ravada Pismiraju, ryots Ravada Tammayya, Ravada Pisiri and Ravada Ayyanna, bounded on the north by No. 456-3, & Strand by No. 456-7, south by No. 456-5, west by No. 454-1	0·41
Government, wet, No. 456-5, patnikattu Ravada Govindu, Ravada Tammayya, Ravada Lakshmi and Ravada Pismiraju, and ryot Ravada Lakshmaiya, bounded on the north by No. 456-4; east by No. 456-7; south by No. 456-6; west by No. 454-1	0·41
Government, wet, No. 456-6, patnikattu Ravada Govindu, Ravada Tammayya, Ravada Lakshmi and Ravada Pismiraju, and ryot Ravada Lakshmaiya, bounded on the north by No. 456-5; east by No. 456-7; south by No. 456-8; west by No. 454-1	0·41
Government, wet, No. 456-7, patnikattu Ravada Govindu, Ravada Tammayya, Ravada Lakshmi and Ravada Pismiraju, and ryot Ravada Lakshmaiya, bounded on the north by No. 456-4; east by No. 457; south by No. 456-8; west by No. 456-3	0·41
Government, wet, No. 456-8, patnikattu Ravada Govindu, Ravada Tammayya, Ravada Lakshmi and Ravada Pismiraju, and ryot Ravada Lakshmaiya, bounded on the north by No. 456-7; east by No. 457; south by No. 456-9; west by No. 456-6	0·41
Government, wet, No. 456-9, patnikattu Ravada Govindu, Ravada Tammayya, Ravada Lakshmi and Ravada Pismiraju, and ryot Ravada Lakshmaiya, bounded on the north by No. 456-8; east by No. 457; south by No. 456-10; west by No. 456-6	0·41
Government, wet, No. 456-10, patnikattu Ravada Govindu, Ravada Tammayya, Ravada Lakshmi and Ravada Pismiraju, and ryot Ravada Lakshmaiya, bounded on the north by No. 456-9; east by No. 457; south by No. 456-11; west by No. 456-6	0·41
Government, wet, No. 456-11, patnikattu Ravada Govindu, Ravada Tammayya, Ravada Lakshmi and Ravada Pismiraju, and ryot Ravada Lakshmaiya, bounded on the north by No. 456-10; east by No. 457; south by No. 456-12; west by No. 456-6	0·41
Government, wet, No. 456-12, patnikattu Ravada Govindu, Ravada Tammayya, Ravada Lakshmi and Ravada Pismiraju, and ryot Ravada Lakshmaiya, bounded on the north by No. 456-11; east by No. 457; south by No. 456-13; west by No. 456-6	0·41
Government, wet, No. 456-13, patnikattu Ravada Govindu, Ravada Tammayya, Ravada Lakshmi and Ravada Pismiraju, and ryot Ravada Lakshmaiya, bounded on the north by No. 456-12; east by No. 457; south by No. 456-14; west by No. 456-6	0·41
Government, wet, No. 456-14, patnikattu Ravada Govindu, Ravada Tammayya, Ravada Lakshmi and Ravada Pismiraju, and ryot Ravada Lakshmaiya, bounded on the north by No. 456-13; east by No. 457; south by No. 456-15; west by No. 456-6	0·41
Government, wet, No. 456-15, patnikattu Ravada Govindu, Ravada Tammayya, Ravada Lakshmi and Ravada Pismiraju, and ryot Ravada Lakshmaiya, bounded on the north by No. 456-14; east by No. 457; south by No. 456-16; west by No. 456-6	0·41
Government, wet, No. 456-16, patnikattu Ravada Govindu, Ravada Tammayya, Ravada Lakshmi and Ravada Pismiraju, and ryot Ravada Lakshmaiya, bounded on the north by No. 456-15; east by No. 457; south by No. 456-17; west by No. 456-6	0·41
Government, wet, No. 456-17, patnikattu Ravada Govindu, Ravada Tammayya, Ravada Lakshmi and Ravada Pismiraju, and ryot Ravada Lakshmaiya, bounded on the north by No. 456-16; east by No. 457; south by No. 456-18; west by No. 456-6	0·41
Government, wet, No. 456-18, patnikattu Ravada Govindu, Ravada Tammayya, Ravada Lakshmi and Ravada Pismiraju, and ryot Ravada Lakshmaiya, bounded on the north by No. 456-17; east by No. 457; south by No. 456-19; west by No. 456-6	0·41
Government, wet, No. 456-19, patnikattu Ravada Govindu, Ravada Tammayya, Ravada Lakshmi and Ravada Pismiraju, and ryot Ravada Lakshmaiya, bounded on the north by No. 456-18; east by No. 457; south by No. 456-20; west by No. 456-6	0·41
Government, wet, No. 456-20, patnikattu Ravada Govindu, Ravada Tammayya, Ravada Lakshmi and Ravada Pismiraju, and ryot Ravada Lakshmaiya, bounded on the north by No. 456-19; east by No. 457; south by No. 456-21; west by No. 456-6	0·41
Government, wet, No. 456-21, patnikattu Ravada Govindu, Ravada Tammayya, Ravada Lakshmi and Ravada Pismiraju, and ryot Ravada Lakshmaiya, bounded on the north by No. 456-20; east by No. 457; south by No. 456-22; west by No. 456-6	0·41
Government, wet, No. 456-22, patnikattu Ravada Govindu, Ravada Tammayya, Ravada Lakshmi and Ravada Pismiraju, and ryot Ravada Lakshmaiya, bounded on the north by No. 456-21; east by No. 457; south by No. 456-23; west by No. 456-6	0·41
Government, wet, No. 456-23, patnikattu Ravada Govindu, Ravada Tammayya, Ravada Lakshmi and Ravada Pismiraju, and ryot Ravada Lakshmaiya, bounded on the north by No. 456-22; east by No. 457; south by No. 456-24; west by No. 456-6	0·41
Government, wet, No. 456-24, patnikattu Ravada Govindu, Ravada Tammayya, Ravada Lakshmi and Ravada Pismiraju, and ryot Ravada Lakshmaiya, bounded on the north by No. 456-23; east by No. 457; south by No. 456-25; west by No. 456-6	0·41
Government, wet, No. 456-25, patnikattu Ravada Govindu, Ravada Tammayya, Ravada Lakshmi and Ravada Pismiraju, and ryot Ravada Lakshmaiya, bounded on the north by No. 456-24; east by No. 457; south by No. 456-26; west by No. 456-6	0·41
Government, wet, No. 456-26, patnikattu Ravada Govindu, Ravada Tammayya, Ravada Lakshmi and Ravada Pismiraju, and ryot Ravada Lakshmaiya, bounded on the north by No. 456-25; east by No. 457; south by No. 456-27; west by No. 456-6	0·41
Government, wet, No. 456-27, patnikattu Ravada Govindu, Ravada Tammayya, Ravada Lakshmi and Ravada Pismiraju, and ryot Ravada Lakshmaiya, bounded on the north by No. 456-26; east by No. 457; south by No. 456-28; west by No. 456-6	0·41
Government, wet, No. 456-28, patnikattu Ravada Govindu, Ravada Tammayya, Ravada Lakshmi and Ravada Pismiraju, and ryot Ravada Lakshmaiya, bounded on the north by No. 456-27; east by No. 457; south by No. 456-29; west by No. 456-6	0·41
Government, wet, No. 456-29, patnikattu Ravada Govindu, Ravada Tammayya, Ravada Lakshmi and Ravada Pismiraju, and ryot Ravada Lakshmaiya, bounded on the north by No. 456-28; east by No. 457; south by No. 456-30; west by No. 456-6	0·41
Government, wet, No. 456-30, patnikattu Ravada Govindu, Ravada Tammayya, Ravada Lakshmi and Ravada Pismiraju, and ryot Ravada Lakshmaiya, bounded on the north by No. 456-29; east by No. 457; south by No. 456-31; west by No. 456-6	0·41
Government, wet, No. 456-31, patnikattu Ravada Govindu, Ravada Tammayya, Ravada Lakshmi and Ravada Pismiraju, and ryot Ravada Lakshmaiya, bounded on the north by No. 456-30; east by No. 457; south by No. 456-32; west by No. 456-6	0·41
Government, wet, No. 456-32, patnikattu Ravada Govindu, Ravada Tammayya, Ravada Lakshmi and Ravada Pismiraju, and ryot Ravada Lakshmaiya, bounded on the north by No. 456-31; east by No. 457; south by No. 456-33; west by No. 456-6	0·41
Government, wet, No. 456-33, patnikattu Ravada Govindu, Ravada Tammayya, Ravada Lakshmi and Ravada Pismiraju, and ryot Ravada Lakshmaiya, bounded on the north by No. 456-32; east by No. 457; south by No. 456-34; west by No. 456-6	0·41
Government, wet, No. 456-34, patnikattu Ravada Govindu, Ravada Tammayya, Ravada Lakshmi and Ravada Pismiraju, and ryot Ravada Lakshmaiya, bounded on the north by No. 456-33; east by No. 457; south by No. 456-35; west by No. 456-6	0·41
Government, wet, No. 456-35, patnikattu Ravada Govindu, Ravada Tammayya, Ravada Lakshmi and Ravada Pismiraju, and ryot Ravada Lakshmaiya, bounded on the north by No. 456-34; east by No. 457; south by No. 456-36; west by No. 456-6	0·41
Government, wet, No. 456-36, patnikattu Ravada Govindu, Ravada Tammayya, Ravada Lakshmi and Ravada Pismiraju, and ryot Ravada Lakshmaiya, bounded on the north by No. 456-35; east by No. 457; south by No. 456-37; west by No. 456-6	0·41
Government, wet, No. 456-37, patnikattu Ravada Govindu, Ravada Tammayya, Ravada Lakshmi and Ravada Pismiraju, and ryot Ravada Lakshmaiya, bounded on the north by No. 456-36; east by No. 457; south by No. 456-38; west by No. 456-6	0·41
Government, wet, No. 456-38, patnikattu Ravada Govindu, Ravada Tammayya, Ravada Lakshmi and Ravada Pismiraju, and ryot Ravada Lakshmaiya, bounded on the north by No. 456-37; east by No. 457; south by No. 456-39; west by No. 456-6	0·41
Government, wet, No. 456-39, patnikattu Ravada Govindu, Ravada Tammayya, Ravada Lakshmi and Ravada Pismiraju, and ryot Ravada Lakshmaiya, bounded on the north by No. 456-38; east by No. 457; south by No. 456-40; west by No. 456-6	0·41
Government, wet, No. 456-40, patnikattu Ravada Govindu, Ravada Tammayya, Ravada Lakshmi and Ravada Pismiraju, and ryot Ravada Lakshmaiya, bounded on the north by No. 456-39; east by No. 457; south by No. 456-41; west by No. 456-6	0·41
Government, wet, No. 456-41, patnikattu Ravada Govindu, Ravada Tammayya, Ravada Lakshmi and Ravada Pismiraju, and ryot Ravada Lakshmaiya, bounded on the north by No. 456-40; east by No. 457; south by No. 456-42; west by No. 456-6	0·41
Government, wet, No. 456-42, patnikattu Ravada Govindu, Ravada Tammayya, Ravada Lakshmi and Ravada Pismiraju, and ryot Ravada Lakshmaiya, bounded on the north by No. 456-41; east by No. 457; south by No. 456-43; west by No. 456-6	0·41
Government, wet, No. 456-43, patnikattu Ravada Govindu, Ravada Tammayya, Ravada Lakshmi and Ravada Pismiraju, and ryot Ravada Lakshmaiya, bounded on the north by No. 456-42; east by No. 457; south by No. 456-44; west by No. 456-6	0·41
Government, wet, No. 456-44, patnikattu Ravada Govindu, Ravada Tammayya, Ravada Lakshmi and Ravada Pismiraju, and ryot Ravada Lakshmaiya, bounded on the north by No. 456-43; east by No. 457; south by No. 456-45; west by No. 456-6	0·41
Government, wet, No. 456-45, patnikattu Ravada Govindu, Ravada Tammayya, Ravada Lakshmi and Ravada Pismiraju, and ryot Ravada Lakshmaiya, bounded on the north by No. 456-44; east by No. 457; south by No. 456-46; west by No. 456-6	0·41
Government, wet, No. 456-46, patnikattu Ravada Govindu, Ravada Tammayya, Ravada Lakshmi and Ravada Pismiraju, and ryot Ravada Lakshmaiya, bounded on the north by No. 456-45; east by No. 457; south by No. 456-47; west by No. 456-6	0·41
Government, wet, No. 456-47, patnikattu Ravada Govindu, Ravada Tammayya, Ravada Lakshmi and Ravada Pismiraju, and ryot Ravada Lakshmaiya, bounded on the north by No. 456-46; east by No. 457; south by No. 456-48; west by No. 456-6	0·41
Government, wet, No. 456-48, patnikattu Ravada Govindu, Ravada Tammayya, Ravada Lakshmi and Ravada Pismiraju, and ryot Ravada Lakshmaiya, bounded on the north by No. 456-47; east by No. 457; south by No. 456-49; west by No. 456-6	0·41
Government, wet, No. 456-49, patnikattu Ravada Govindu, Ravada Tammayya, Ravada Lakshmi and Ravada Pismiraju, and ryot Ravada Lakshmaiya, bounded on the north by No. 456-48; east by No. 457; south by No. 456-50; west by No. 456-6	0·41
Government, wet, No. 456-50, patnikattu Ravada Govindu, Ravada Tammayya, Ravada Lakshmi and Ravada Pismiraju, and ryot Ravada Lakshmaiya, bounded on the north by No. 456-49; east by No. 457; south by No. 456-51; west by No. 456-6	0·41
Government, wet, No. 456-51, patnikattu Ravada Govindu, Ravada Tammayya, Ravada Lakshmi and Ravada Pismiraju, and ryot Ravada Lakshmaiya, bounded on the north by No. 456-50; east by No. 457; south by No. 456-52; west by No. 456-6	0·41
Government, wet, No. 456-52, patnikattu Ravada Govindu, Ravada Tammayya, Ravada Lakshmi and Ravada Pismiraju, and ryot Ravada Lakshmaiya, bounded on the north by No. 456-51; east by No. 457; south by No. 456-53; west by No. 456-6	0·41
Government, wet, No. 456-53, patnikattu Ravada Govindu, Ravada Tammayya, Ravada Lakshmi and Ravada Pismiraju, and ryot Ravada Lakshmaiya, bounded on the north by No. 456-52; east by No. 457; south by No. 456-54; west by No. 456-6	0·41
Government, wet, No. 456-54, patnikattu Ravada Govindu, Ravada Tammayya, Ravada Lakshmi and Ravada Pismiraju, and ryot Ravada Lakshmaiya, bounded on the north by No. 456-53; east by No. 457; south by No. 456-55; west by No. 456-6	0·41
Government, wet, No. 456-55, patnikattu Ravada Govindu, Ravada Tammayya, Ravada Lakshmi and Ravada Pismiraju, and ryot Ravada Lakshmaiya, bounded on the north by No. 456-54; east by No. 457; south by No. 456-56; west by No. 456-6	0·41
Government, wet, No. 456-56, patnikattu Ravada Govindu, Ravada Tammayya, Ravada Lakshmi and Ravada Pismiraju, and ryot Ravada Lakshmaiya, bounded on the north by No. 456-55; east by No. 457; south by No. 456-57; west by No. 456-6	0·41
Government, wet, No. 456-57, patnikattu Ravada Govindu, Ravada Tammayya, Ravada Lakshmi and Ravada Pismiraju, and ryot Ravada Lakshmaiya, bounded on the north by No. 456-56; east by No. 457; south by No. 456-58; west by No. 456-6	0·41
Government, wet, No. 456-58, patnikattu Ravada Govindu, Ravada Tammayya, Ravada Lakshmi and Ravada Pismiraju, and ryot Ravada Lakshmaiya, bounded on the north by No. 456-57; east by No. 457; south by No. 456-59; west by No. 456-6	0·41
Government, wet, No. 456-59, patnikattu Ravada Govindu, Ravada Tammayya, Ravada Lakshmi and Ravada Pismiraju, and ryot Ravada Lakshmaiya, bounded on the north by No. 456-58; east by No. 457; south by No. 456-60; west by No. 456-6	0·41
Government, wet, No. 456-60, patnikattu Ravada Govindu, Ravada Tammayya, Ravada Lakshmi and Ravada Pismiraju, and ryot Ravada Lakshmaiya, bounded on the north by No. 456-59; east by No. 457; south by No. 456-61; west by No. 456-6	0·41
Government, wet, No. 456-61, patnikattu Ravada Govindu, Ravada Tammayya, Ravada Lakshmi and Ravada Pismiraju, and ryot Ravada Lakshmaiya, bounded on the north by No. 456-60; east by No. 457; south by No. 456-62; west by No. 456-6	0·41
Government, wet, No. 456-62, patnikattu Ravada Govindu, Ravada Tammayya, Ravada Lakshmi and Ravada Pismiraju, and ryot Ravada Lakshmaiya, bounded on the north by No. 456-61; east by No. 457; south by No. 456-63; west by No. 456-6	0·41
Government, wet, No. 456-63, patnikattu Ravada Govindu, Ravada Tammayya, Ravada Lakshmi and Ravada Pismiraju, and ryot Ravada Lakshmaiya, bounded on the north by No. 456-62; east by No. 457; south by No. 456-64; west by No. 456-6	0·41
Government, wet, No. 456-64, patnikattu Ravada Govindu, Ravada Tammayya, Ravada Lakshmi and Ravada Pismiraju, and ryot Ravada Lakshmaiya, bounded on the north by No. 456-63; east by No. 457; south by No. 456-65; west by No. 456-6	0·41
Government, wet, No. 456-65, patnikattu Ravada Govindu, Ravada Tammayya, Ravada Lakshmi and Ravada Pismiraju, and ryot Ravada Lakshmaiya, bounded on the north by No. 456-64; east by No. 457; south by No. 456-66; west by No. 456-6	0·41
Government, wet, No. 456-66, patnikattu Ravada Govindu, Ravada Tammayya, Ravada Lakshmi and Ravada Pismiraju, and ryot Ravada Lakshmaiya, bounded on the north by No. 456-65; east by No. 457; south by No. 456-67; west by No. 456-6	0·41
Government, wet, No. 456-67, patnikattu Ravada Govindu, Ravada Tammayya, Ravada Lakshmi and Ravada Pismiraju, and ryot Ravada Lakshmaiya, bounded on the north by No. 456-66; east by No. 457; south by No. 456-68; west by No. 456-6	0·41
Government, wet, No. 456-68, patnikattu Ravada Govindu, Ravada Tammayya, Ravada Lakshmi and Ravada Pismiraju, and ryot Ravada Lakshmaiya, bounded on the north by No. 456-67; east by No. 457; south by No. 456-69; west by No. 456-6	0·41
Government, wet, No. 456-69, patnikattu Ravada Govindu, Ravada Tammayya, Ravada Lakshmi and Ravada Pismiraju, and ryot Ravada Lakshmaiya, bounded on the north by No. 456-68; east by No. 457; south by No. 456-70; west by No. 456-6	0·41
Government, wet, No. 456-70, patnikattu Ravada Govindu, Ravada Tammayya, Ravada Lakshmi and Ravada Pismiraju, and ryot Ravada Lakshmaiya, bounded on the north by No. 456-69; east by No. 457; south by No. 456-71; west by No. 456-6	0·41
Government, wet, No. 456-71, patnikattu Ravada Govindu, Ravada Tammayya, Ravada Lakshmi and Ravada Pismiraju, and ryot Ravada Lakshmaiya, bounded on the north by No. 456-70; east by No. 457; south by No. 456-72; west by No. 456-6	0·41
Government, wet, No. 456-72, patnikattu Ravada Govindu, Ravada Tammayya, Ravada Lakshmi and Ravada Pismiraju, and ryot Ravada Lakshmaiya, bounded on the north by No. 456-71; east by No. 457; south by No. 456-73; west by No. 456-6	0·41
Government, wet, No. 456-73, patnikattu Ravada Govindu, Ravada Tammayya, Ravada Lakshmi and Ravada Pismiraju, and ryot Ravada Lakshmaiya, bounded on the north by No. 456-72; east by No. 457; south by No. 456-74; west by No. 456-6	0·41
Government, wet, No. 456-74, patnikattu Ravada Govindu, Ravada Tammayya, Ravada Lakshmi and Ravada Pismiraju, and ryot Ravada Lakshmaiya, bounded on the north by No. 456-73; east by No. 457; south by No. 456-75; west by No. 456-6	0·41
Government, wet, No. 456-75, patnikattu Ravada Govindu, Ravada Tammayya, Ravada Lakshmi and Ravada Pismiraju, and ryot Ravada Lakshmaiya, bounded on the north by No. 456-74; east by No. 457; south by No. 456-76; west by No. 456-6	0·41
Government, wet, No. 456-76, patnikattu Ravada Govindu, Ravada Tammayya, Ravada Lakshmi and Ravada Pismiraju, and ryot Ravada Lakshmaiya, bounded on the north by No. 456-75; east by No. 457; south by No. 456-77; west by No. 456-6	0·41
Government, wet, No. 456-77, patnikattu Ravada Govindu, Ravada Tammayya, Ravada Lakshmi and Ravada Pismiraju, and ryot Ravada Lakshmaiya, bounded on the north by No. 456-76; east by No. 457; south by No. 456-78; west by No. 456-6	0·41
Government, wet, No. 456-78, patnikattu Ravada Govindu, Ravada Tammayya, Ravada Lakshmi and Ravada Pismiraju, and ryot Ravada Lakshmaiya, bounded on the north by No. 456-77; east by No. 457; south by No. 456-79; west by No. 456-6	0·41
Government, wet, No. 456-79, patnikattu Ravada Govindu, Ravada Tammayya, Ravada Lakshmi and Ravada Pismiraju, and ryot Ravada Lakshmaiya, bounded on the north by No. 456-78; east by No. 457; south by No. 456-80; west by No. 456-6	0·41
Government, wet, No. 456-80, patnikattu Ravada Govindu, Ravada Tammayya, Ravada Lakshmi and Ravada Pismiraju, and ryot Ravada Lakshmaiya, bounded on the north by No. 456-79; east by No. 457; south by No. 456-81; west by No. 456-6	0·41
Government, wet, No. 456-81, patnikattu Ravada Govindu, Ravada Tammayya, Ravada Lakshmi and Ravada Pismiraju, and ryot Ravada Lakshmaiya, bounded on the north by No. 456-80; east by No. 457; south by No. 456-82; west by No. 456-6	0·41
Government, wet, No. 456-82, patnikattu Ravada Govindu, Ravada Tammayya, Ravada Lakshmi and Ravada Pismiraju, and ryot Ravada Lakshmaiya, bounded on the north by No. 456-81; east by No. 457; south by No. 456-83; west by No. 456-6	0·41
Government, wet, No. 456-83, patnikattu Ravada Govindu, Ravada Tammayya, Ravada Lakshmi and Ravada Pismiraju, and ryot Ravada Lakshmaiya, bounded on the north by No. 456-82; east by No. 457; south by No. 456-84; west by No. 456-6	0·41
Government, wet, No. 456-84, patnikattu Ravada Govindu, Ravada Tammayya, Ravada Lakshmi and Ravada Pismiraju, and ryot Ravada Lakshmaiya, bounded on the north by No. 456-83; east by No. 457; south by No. 456-85; west by No. 456-6	0·41
Government, wet, No. 456-85, patnikattu Ravada Govindu, Ravada Tammayya, Ravada Lakshmi and Ravada Pismiraju, and ryot Ravada Lakshmaiya, bounded on the north by No. 456-84; east by No. 457; south by No. 456-86; west by No. 456-6	0·41
Government, wet, No. 456-86, patnikattu Ravada Govindu, Ravada Tammayya, Ravada Lakshmi and Ravada Pismiraju, and ryot Ravada Lakshmaiya, bounded on the north by No. 456-85; east by No. 457; south by No. 456-87; west by No. 456-6	0·41
Government, wet, No. 456-87, patnikattu Ravada Govindu, Ravada Tammayya, Ravada Lakshmi and Ravada Pismiraju, and ryot Ravada Lakshmaiya, bounded on the north by No. 456-86; east by No. 457; south by No. 456-88; west by No. 456-6	0·41
Government, wet, No. 456-88, patnikattu Ravada Govindu, Ravada Tammayya, Ravada Lakshmi and Ravada Pismiraju, and ryot Ravada Lakshmaiya, bounded on the north by No. 456-87; east by No. 457; south by No. 456-89; west by No. 456-6	0·41
Government, wet, No. 456-89, patnikattu Ravada Govindu, Ravada Tammayya, Ravada Lakshmi and Ravada Pismiraju, and ryot Ravada Lakshmaiya, bounded on the north by No. 456-88; east by No. 457; south by No. 456-90; west by No. 456-6	0·41
Government, wet, No. 456-90, patnikattu Ravada Govindu, Ravada Tammayya, Ravada Lakshmi and Ravada Pismiraju, and ryot Ravada Lakshmaiya, bounded on the north by No. 456-89; east by No. 457; south by No. 456-91; west by No. 456-6	0·41
Government, wet, No. 456-91, patnikattu Ravada Govindu, Ravada Tammayya, Ravada Lakshmi and Ravada Pismiraju, and ryot Ravada Lakshmaiya, bounded on the north by No. 456-90; east by No. 457; south by No. 456-92; west by No. 456-6	0·41
Government, wet, No. 456-92, patnikattu Ravada Govindu, Ravada Tammayya, Ravada Lakshmi and Ravada Pismiraju, and ryot Ravada Lakshmaiya, bounded on the north by No. 456-91; east by No. 457; south by No. 456-93; west by No. 456-6	0·41
Government, wet, No. 456-93, patnikattu Ravada Govindu, Ravada Tammayya, Ravada Lakshmi and Ravada Pismiraju, and ryot Ravada Lakshmaiya, bounded on the north by No. 456-92; east by No. 457; south by No. 456-94; west by No. 456-6	0·41
Government, wet, No. 456-94, patnikattu Ravada Govindu, Ravada Tammayya, Ravada Lakshmi and Ravada Pismiraju, and ryot Ravada Lakshmaiya, bounded on the north by No. 456-93; east by No. 457; south by No. 456-95; west by No. 456-6	0·41
Government, wet, No. 456-95, patnikattu Ravada Govindu, Ravada Tammayya, Ravada Lakshmi and Ravada Pismiraju, and ryot Ravada Lakshmaiya, bounded on the north by No. 456-94; east by No. 457; south by No. 456-96; west by No. 456-6	0·41
Government, wet, No. 456-96, patnikattu Ravada Govindu, Ravada Tammayya, Ravada Lakshmi and Ravada Pismiraju, and ryot Ravada Lakshmaiya, bounded on the north by No. 456-95; east by No. 457; south by No. 456-97; west by No. 456-6	0·41
Government, wet, No. 456-97, patnikattu Ravada Govindu, Ravada Tammayya, Ravada Lakshmi and Ravada Pismiraju, and ryot Ravada Lakshmaiya, bounded on the north by No. 456-96; east by No. 457; south by No. 456-98; west by No. 456-6	0·41
Government, wet, No. 456-98, patnikattu Ravada Govindu, Ravada Tammayya, Ravada Lakshmi and Ravada Pismiraju, and ryot Ravada Lakshmaiya, bounded on the north by No. 456-97; east by No. 457; south by No. 456-99; west by No. 456-6	0·41
Government, wet, No. 456-99, patnikattu Ravada Govindu, Ravada Tammayya, Ravada Lakshmi and Ravada Pismiraju, and ryot Ravada Lakshmaiya, bounded on the north by No. 456-98; east by No. 457; south by No. 456-100; west by No. 456-6	0·41
Government, wet, No. 456-100, patnikattu Ravada Govindu, Ravada Tammayya, Ravada Lakshmi and Ravada Pismiraju, and ryot Ravada Lakshmaiya, bounded on the north by No. 456-99; east by No. 457; south by No. 456-101; west by No. 456-6	0·41
Government, wet, No. 456-101, patnikattu Ravada Govindu, Ravada Tammayya, Ravada Lakshmi and Ravada Pismiraju, and ryot Ravada Lakshmaiya, bounded on the north by No. 456-100; east by No. 457; south by No. 456-102; west by No. 456-6	0·41
Government, wet, No. 456-102, patnikattu Ravada Govindu, Ravada Tammayya, Ravada Lakshmi and Ravada Pismiraju, and ryot Ravada Lakshmaiya, bounded on the north by No. 456-101; east by No. 457; south by No. 456-103; west by No. 456-6	0·41
Government, wet, No. 456-103, patnikattu Ravada Govindu, Ravada Tammayya, Ravada Lakshmi and Ravada Pismiraju, and ryot Ravada Lakshmaiya, bounded on the north by No. 456-102; east by No. 457; south by No. 456-104; west by No. 456-6	0·41
Government, wet, No. 456-104, patnikattu Ravada Govindu, Ravada Tammayya, Ravada Lakshmi and Ravada Pismiraju, and ryot Ravada Lakshmaiya, bounded on the north by No. 456-103; east by No. 457; south by No. 456-105; west by No. 456-6	0·41
Government, wet, No. 456-105, patnikattu Ravada Govindu, Ravada Tammayya, Ravada Lakshmi and Ravada Pismiraju, and ryot Ravada Lakshmaiya, bounded on the north by No. 456-104; east by No. 457; south by No. 456-106; west by No. 456-6	0·41
Government, wet, No. 456-106, patnikattu Ravada Govindu, Ravada Tammayya, Ravada Lakshmi and Ravada Pismiraju, and ryot Ravada Lakshmaiya, bounded on the north by No. 456-105; east by No. 457; south by No. 456-107; west by No. 456-6	0·41
Government, wet, No. 456-107, patnikattu Ravada Govindu, Ravada Tammayya, Ravada Lakshmi and Ravada Pismiraju, and ryot Ravada Lakshmaiya, bounded on the north by No. 456-106; east by No. 457; south by No. 456-108; west by No. 456-6	0·41
Government, wet, No. 456-108, patnikattu Ravada Govindu, Ravada Tammayya, Ravada Lakshmi and Ravada Pismiraju, and ryot Ravada Lakshmaiya, bounded on the north by No. 456-107; east by No. 457; south by No. 456-109; west by No. 456-6	0·41
Government, wet, No. 456-109, patnikattu Ravada Govindu, Ravada Tammayya, Ravada Lakshmi and Ravada Pismiraju, and ryot Ravada Lakshmaiya, bounded on the north by No. 456-108; east by No. 457; south by No. 456-110; west by No. 456-6	0·41
Government, wet, No. 456-110, patnikattu Ravada Govindu, Ravada Tammayya, Ravada Lakshmi and Ravada Pismiraju, and ryot Ravada Lakshmaiya, bounded on the north by No. 456-109; east by No. 457; south by No. 456-111; west by No. 456-6	0·41
Government, wet, No. 456-111, patnikattu Ravada Govindu, Ravada Tammayya, Ravada Lakshmi and Ravada Pismiraju, and ryot Ravada Lakshmaiya, bounded on the north by No. 456-110; east by No. 457; south by No. 456-112; west by No. 456-6	0·41
Government, wet, No. 456-112, patnikattu Ravada Govindu, Ravada Tammayya, Ravada Lakshmi and Ravada Pismiraju, and ryot Ravada Lakshmaiya, bounded on the north by No. 456-111; east by No. 457; south by No. 456-113; west by No. 456-6	0·41
Government, wet, No. 456-113, patnikattu Ravada Govindu, Ravada Tammayya, Ravada Lakshmi and Ravada Pismiraju, and ryot Ravada Lakshmaiya, bounded on the north by No. 456-112; east by No. 457; south by No. 456-114; west by No. 456-6	0·41
Government, wet, No. 456-114, patnikattu Ravada Govindu, Ravada Tammayya, Ravada Lakshmi and Ravada Pismiraju, and ryot Ravada Lakshmaiya, bounded on the north by No. 456-113; east by No. 457; south by No. 456-115; west by No. 456-6	0·41
Government, wet, No. 456-115, patnikattu Ravada Govindu, Ravada Tammayya, Ravada Lakshmi and Ravada Pismiraju, and ryot Ravada Lakshmaiya, bounded on the north by No. 456-114; east by No. 457; south by No. 456-116; west by No. 456-6	0·41
Government, wet, No. 456-116, patnikattu Ravada Govindu, Ravada Tammayya, Ravada Lakshmi and Ravada Pismiraju, and ryot Ravada Lakshmaiya, bounded on the north by No. 456-115; east by No. 457; south by No. 456-117; west by No. 456-6	0·41
Government, wet, No. 456-117, patnikattu Ravada Govindu, Ravada Tammayya, Ravada Lakshmi and Ravada Pismiraju, and ryot Ravada Lakshmaiya, bounded on the north by No. 456-116; east by No. 457; south by No. 456-118; west by No. 456-6	0·41
Government, wet, No. 456-118, patnikattu Ravada Govindu, Ravada Tammayya, Ravada Lakshmi and Ravada Pismiraju, and ryot Ravada Lakshmaiya, bounded on the north by No. 456-117; east by No. 457; south by No. 456-119; west by No. 456-6	0·41
Government, wet, No. 456-119, patnikattu Ravada Govindu, Ravada Tammayya, Ravada Lakshmi and Ravada Pismiraju, and ryot Ravada Lakshmaiya, bounded on the north by No. 456-118; east by No. 457; south by No. 456-120; west by No. 456-6	0·41
Government, wet, No. 456-120, patnikattu Ravada Govindu, Ravada Tammayya, Ravada Lakshmi and Ravada Pismiraju, and ryot Ravada Lakshmaiya, bounded on the north by No. 456-119; east by No. 457; south by No. 456-121; west by No. 456-6	0·41
Government, wet, No. 456-121, patnikattu Ravada Govindu, Ravada Tammayya, Ravada Lakshmi and Ravada Pismiraju, and ryot Ravada Lakshmaiya, bounded on the north by No. 456-120; east by No. 457; south by No. 456-122; west by No. 456-6	0·41
Government, wet, No. 456-122, patnikattu Ravada Govindu, Ravada Tammayya, Ravada Lakshmi and Ravada Pismiraju, and ryot Ravada Lakshmaiya, bounded on the north by No. 456-121; east by No. 457; south by No. 456-123; west by No. 456-6	0·41
Government, wet, No. 456-123, patnikattu Ravada Govindu, Ravada Tammayya, Ravada Lakshmi and Ravada Pismiraju, and ryot Ravada Lakshmaiya, bounded on the north by No. 456-122; east by No. 457; south by No. 456-124; west by No. 456-6	0·41
Government, wet, No. 456-124, patnikattu Ravada Govindu, Rav

	Acs.
Dry, Kulla vayal T.S. No. 72-2 A, Iruvarambu manai as T.S. No. 54-3 is divided on the south by No. 72-1 ; east by No. 70-2 B ; north by No. 73-3 E & F H ; west by Nos. 73-2 B and 72-2 A	0·02
Dry, Kulla vayl, T.S. No. 72-1 B, Iruvarambu manai as T.S. No. 54-3 B, lying to the north by No. 72-2 A ; east by No. 70 ; south by No. 72-2	0·01
Dry, setal kollai, T.S. No. 80-2, Iruvarambu manai as T.S. No. 8-5 B, bounded on the north by No. 80-1, east by No. 81-1, 2 & 4 B ; south by No. 80-3, west by Nos. 78-3 B & 79-3	0·06
Dry, setti kollai, T.S. No. 81 B 2, Iruvarambu manai as T.S. No. 8-6 B, bounded on the north by No. 81-1 A, east by No. 87, south by Nos. 81-2 C and 82-2 B ; west by Nos. 81-2 C and 80-2	1·17
Dry, setti kollai, T.S. No. 82-2 B, Iruvarambu manai as T.S. No. 8-6 B, bounded on the north by Nos. 81-2 B., east by No. 83-2 ; south and west by Ng 82-2 A	0·003
Dry, sava kollai, T.S. No. 83-2, Iruvarambu manai as T.S. No. 8-6 B, bounded on the north by No. 83-1 ; east by No. 82-2 B ; south by No. 83-3 ; west by Nos. 83-3 and 83-2 D	0·13
Dry, settikollai thoppu, T.S. No. 95-2, Iruvarambu manai as T.S. No. 8-6 B, bounded on the north by No. 95-1 ; east by No. 91-1 B ; south by Nos. 91-3 ; west by No. 89-3	0·07
Dry, settikollai thoppu, T.S. No. 91-1 B, Iruvarambu manai as T.S. No. 8-6 B, bounded on the north by No. 91-1 A and by No. 91-2 E ; east by Nos. 91-2 E ; south by Nos. 91-2 E ; west by No. 91-2 D	0·04
Dry, Mupparkoli kollai, T.S. No. 91-2 B, Iruvarambu manai as T.S. No. 8-6 B, bounded on the north by No. 91-2 A ; east by No. 91-1 B, south by No. 91-3 C, west by No. 91-1 B	0·04
Dry, Mupparkoli kollai, T.S. No. 91-3 B, Iruvarambu manai as T.S. No. 8-6 B, bounded on the north by No. 91-3 A ; east by No. 91-2 B ; south by No. 89-3 ; west by No. 91-3 C	0·04
Total ..	1·71

Fort St. George, January 20, 1934.

Under section 6 of the Land Acquisition Act, the Governor in Council hereby declares that the lands specified below and measuring the extent noted against each, be the same a little more or less, are needed for a public purpose, to wit, for excavation of a channel ; and, under sections 3 and 7 of the same Act, the Revenue Divisional Officer, Chidambaram, is appointed to perform the functions of a Collector under the Act and directed to take order for the acquisition of the said lands. Under sub section (1) of section 17 of the Act, the Governor in Council further directs that the possession of the said lands may be taken, on the expiry of fifteen days from the date of the publication of the notice mentioned in section 9 (1) of the Act. A plan of the lands is kept in the office of the Revenue Divisional Officer, Chidambaram, and may be inspected at any time during office hours.

South Arcot district. Chidambaram taluk.
Vayalamur village

	Acs.
Government, dry S.S. No. 136-4 B, belonging to Chinna Muhammad Gouse Sahib, mortgagee Sheikh Khadir Sahib and Viswanatha Chetti, bounded on the north by S.S No. 136-1 A , east and south by No. 57, Sendrakillai village ; west by S.S. No. 136-1	0·01
Government, wet, S.S No. 131-4 B, belonging to Sakkarai Pillai, mortgagee Muhammad Ghouse Sahib, bounded on the north by S.S. No. 131-4 A ; east by S.S. No. 131-3 B and No. 57 Sendrakillai village ; south by No. 57 Sendrakillai village ; west by S.S No. 132-4 D-3	0·04
Government wet, S.S No 131-6 B, belonging to M K. Gouse, bounded on the north by S.S. No. 132-5 A , east by S.S No. 131-6 A ; south by Nos. 57, Sendrakillai village ; west by S.S. No. 131-4 B	0·05
Government, wet, S.S. No. 131-10 B, belonging to M K. Gouse, bounded on the north by S.S No. 131-10 A ; east by S.S. No 132-1 E ; south by Nos. 57, Sendrakillai village ; west by S.S No, 131-8 B	0·04
Government, wet, S.S No. 131-11 B, belonging to G K. Gouse, mortgagee Sheikh Khadir Sahib and Viswanatha Chetti, bounded on the north by S.S No. 131-11 A ; east by S.S No 132-1 , south by No. 57, Sendrakillai village ; west by S.S No. 131-10 B	0·06
Government wet, S.S No. 132-4 D-2, belonging to G. M. Gouse, bounded on the north by S.S. No. 132-4 D-1 ; east by S.S No. 131-6, south by No. 57, Sendrakillai village ; west by S.S. No. 131-4 C-2	0·05
Government wet, S.S No. 132-4 C-2, belonging to Chinna Kumaravasal Nayaki, mortgagee Nilakandi Ammal and Mana Nandra Ayyar, son of Ramanatha Ayyar, bounded on the north by S.S. No. 132-4 C-1 ; east by S.S. No. 132-4 D-2 ; south by No. 57, Sendrakillai village ; west by S.S No. 132-4 B-2	0·05
Government, wet, S.S. No. 132-4 B-2, belonging to G. M. Gouse, bounded on the north by S.S. No. 132-4 B-1 ; east by S.S. No. 132-4 C-2 and No. 57, Sendrakillai village ; south by No. 57, Sendrakillai village ; west by S.S No. 132-1 and 132-5 B	0·08
Government, wet, S.S No. 132-5 C, belonging to Mr. Pakkiri Pillai, mortgagee Ala nata Ammal, bounded on the north by S.S No. 132-5 A ; east by S.S No. 132-4 B-2 ; south by S.S. No 132-1 ; west by S.S. No. 132-2 B ..	0·03
Government wet, S.S. No. 132 4 B, belonging to Mr. Pakkiri Pillai mortgagee Alamelu Ammal, bounded on the north by S.S. No. 136-3 A , east by S.S. No. 132-4 B ; south and west by S.S. No. 132-1	0·05
Dry, Government wet, S.S No. 116-2 B, belonging to Mr. Annadurai Ammal, bounded on the north and west by S.S. No. 148-2 A , south by S.S. Nos 148-1 and 148-4 B , west by S.S. No. 148-1 A & B	0·21
Government, wet, S.S. No. 148-1 B, belonging to Mr. Irula Pillai bounded on the north by S.S. No. 148-3 B , east by S.S. No. 148-1 C & D B ; south and west by S.S. No. 31- A	0·15

	Acs.
Government, wet, S.S. No. 104-1 B, belonging to Muthukumaravasam Pillai, bounded on the north by S.S. No. 157 , east by S.S No. 151-1 C , south by S.S. No. 151-1 B , west by S.S No. 104-1 A	0·13
Government, wet, S.S. No. 154-2 B, belonging to No. Duraisami Pillai, bounded on the north by S.S No. 154-1 B , east by S.S. No. 151-2 ; south by S.S. No. 154-3 D , west by S.S No. 154-2 A	0·10
Government wet, S.S. No. 154-3 B belonging to Sri Krishnaswami Pillai bounded on the north by S.S No. 154-4 B , east by S.S. No. 151-2 ; south by S.S. No. 154-3 D , west by S.S. No. 154-3 A	0·05
Total ..	1·37

Sendrakillai village.

Government, wet, S.S. No. 104-1 A, belonging to Visalakshi, Sornjasee Sokkatanni Nayaki, bounded on the north by S.S No 158-1 B 6 channel poramboke & Sokkatanni Nilam east and south by S.S. No 104-1 B , west by S.S. Nos. 103 and 157	0·06
Government land, wet, S.S No. 103-2 A 1 belonging to G M. Gouse, bounded on the north by S.S. No 157 channel poramboke and south by S.S. No. 103-2 A-2 ; west by S.S No 103-7 A	0·02
Government, wet, S.S. No 156-2 A, belonging to Vengalakuvasal, Irular Chinna Kuppuswami Nayaki, bounded on the north by S.S. No. 157 channel poramboke ; east by S.S No 105-7 ; south by S.S. No 105-1 B ; west by S.S No. 156-2 A	0·12
Government, wet, S.S No. 104-1 A, belonging to G M Gouse, G M. Gouse, as guardian of minors Muhammad Thiloi, Abdulla Sahib, Kadar Ali Ali, Saila Ali Ali and Godina Ali Ali, bounded on the northby S.S. No. 157 channel poramboke and Vayalmur ; east by S.S. Nos 156-2 A and 157, south by S.S. No. 104-1 B , west by S.S Nos. 103-1 B and 107	0·13
Government, wet, S.S No. 156-2 A, belonging to Vengalakuvasal, Irular Chinna Kuppuswami Nayaki, bounded on the north by S.S No. 157 channel poramboke ; east by S.S No. 156-1 A ; south by S.S. No. 104-2 B , west by S.S No. 104-2 A	0·03
Total ..	0·40

Fort St. George, January 24, 1934

Under section 6 of the Land Acquisition Act, the Governorin Council hereby declares that the land specified below and measuring 0·20 ac are more, be the same a little more or less, is needed for a public purpose, to wit, for remodelling Addepalli tank supply channel ; and, under sections 3 and 7 of the same Act, the Revenue Divisional Officer, Tenali, is appointed to perform the functions of a Collector under the Act and directed to take order for the acquisition of the said land. A plan of the land is kept in the office of the Revenue Divisional Officer, Tenali and may be inspected at any time during office hours.

Guntur district, Repalle taluk, Addepalli village.

	Acs.
Ryotwari, wet, S. No. 74-9 B, patladar and enjoyer Kotha Lakshmayya, bounded on the north by S. No. 74-8 A , east by S. No. 74-8 B ; south by S. No. 8 ; west by S. No. 74-6	0·01
Ryotwari, wet, S. No. 74-6 B, patladars Manne Viradayya, Kolipara Srinanulu, sons of Chelamayya, having died, their legal heirs, (1) Manne Venkateswarayya, (2) Manne Venkayya, (3) Manne Srinanulu, (4) Manne Srinivasa (5) Kolipara Hanumayya, (6) Kolipara Gopala Rao, (7) Kolipara Subba Rao and (8) Kolipara Chandramouli, being enjoyers and (9) Kolipara Lingayya, enjoyer (10) Tallari Narayanamurti, (11) Tallari Gangayyalakshmi (12) Kolliparu Ramakotayya, (13) Kolipara Gopala Rao, (14) Kolipara Subba Rao (15) (16) Kolipara Chandramouli Sons (15), (16) and (16) being minors by mother and guardian Lingamma, bounded on the north by S. No. 74-8 A , east by S. No. 70 part ; south by No. 81 ; west by S No. 74-9 B	0·05
Inam (reverse wet), dry, S. No. 78-1 B, patladar and enjoyer Mullu Subbamma, bounded on the north by S. No. 78-3 A , east by S. No. 78-4 A ; south by S. No. 78 part ; west by S. No. 78-5 A	0·02
Inam reverse wet, dry, S. No. 78-3 B, patladar Kunchampudi Dalchi Ramakrishnayya, enjoyer Mantri Srinanulu, bounded on the north by S No. 78-5 A , east by S No. 78-4 part , south by S. No. 84 ; west by S. No. 78-4 B	0·04
Ryotwari, wet S. No. 78-4 B, patladars Duram Venkatasubbayya and Kolipara Chenkrayya, enjoyer Mandala Venkatappayya, bounded on the north and east by S No. 78-4 A , south by S. No. 80 ; west by S. No 78-3 B	0·04
Ryotwari, wet, S. No. 87-1 A, patladar and enjoyer Mullu Venkatasubbayya, bounded on the north by S. No. 88, east and south by S. No. 87-1 B ; west by S. No. 102-2	0·06
Ryotwari, wet, S. No. 103-4 A, patladars Mirjahi Baig and Mydar Beig, sons of Sheik Bim, enjoyers Chinna Sahi and Hyder Beig, bounded on the north by S. Nos. 82 and 99 , east by S. No. 103-3 ; south by S. Nos. 103-1 B , west by S. No 103-5 A	0·03
Ryotwari, wet, S. No. 150-1 A, patladar and enjoyer Khaja Bibi wife of Abdul Kareem, bounded on the north by S. No. 66 ; east by S No. 150-1 A ; south by S. No. 150-1 B , west by S No. 150-3	0·06
Total ..	0·29

Fort St. George, February 2, 1934.

Whereas it appears to the Government that the land specified below is needed for a public purpose, to wit, for the field channels of the Canal System of the Cauvery-Mettur Project, notice to that effect is hereby given to

all whom it may concern in accordance with the provisions of section 4 (1) of the Land Acquisition Act I of 1894, as amended by the Land Acquisition Amendment Act XXXVIII of 1923, and the Governor in Council hereby authorizes the Special Deputy Collector No V, Tanjore, his staff and workmen to exercise the powers conferred by section 4 (2) of the Act. Under section 3 (c) of the same Act, the Governor in Council appoints the Special Deputy Collector No. V, Tanjore, to perform the functions of a Collector under section 5 A of the Act.

Tanjore district, Pattukkottai taluk,
Inam Palle-lurvai-al villages.

	Approximate extent. ACRE.
Inam, pattivche tank, T S. No. 17-A belonging to the Devasthanam Sadyam Sri Lin, represented by manager and trustee Mahanta Sri Saranadhagal Gnanaguru Swamigal bounded on the north by T S. No. 17-3, east by No. 17-7, south by No. 17-B, west by Nos. 15-7 and 17-3 ..	0·16
Inam pattivche tank, T S No. 17-3 belonging to the Devasthanam mentioned against T S. No. 17-A above, bounded on the north by T S. No. 15-9, east by No. 17-2, south by No. 17-E, west by No. 17-4	0·15
Inam, pattivche tank, T S No. 20-1 belonging to the Devasthanam mentioned against T.S. No. 17-A above, bounded on the north by S. No. 6-2, east by No. 21, south by Nos. 19-2 and 23, west by Nos. 17-B and 18-2 & 3 ..	0·18
Total ..	0·48

Fort St. George, January 24, 1931.

Under section 6 of the Land Acquisition Act, the Governor in Council hereby declares that the land specified below and measuring 0·04 of an acre, be the same a little more or less, is needed for a public purpose, to wit, for constructing a well for the use of the Arundhatiyars; and, under sect ons 3 and 7 of the same Act, the District Labour Officer, West Godavari, Ellore, is appointed to perform the functions of a Collector under the Act and directed to take order for the acquisition of the said land. A plan of the land is kept in the office of the District Labour Officer, West Godavari, Ellore, and may be inspected at any time during office hours.

West Godavari district, Chintalapudi sub-taluk,
Betrampalem village.

	ACRE.
Unoccupied land (burial service land, dry, Ser S. No 15-8 B, belonging to Seevalli Subdivision bounded on the north east and south by Ser. S. No 15-8 A, west by pathway No. 1 and Patt Puram of Seevalli Subdivision .	0·04

Fort St. George, February 2, 1931.

Whereas it appears to the Government that the lands specified below are needed for a public purpose, to wit, for field channels of the canal system of the Cauvery Mettur Project, notice to that effect is hereby given to all whom it may concern in accordance with the provisions of section 4 (1) of the Land Acquisition Act I of 1894, as amended by the Land Acquisition Amendment Act XXXVIII of 1923, and the Governor in Council hereby authorizes the Special Deputy Collector No. III, Manargudi at Pattukkottai, his staff and workmen to exercise the powers conferred by section 4 (2) of the Act. Under section 3 (c) of the same Act, the Governor in Council appoints the Special Deputy Collector No. III, Manargudi at Pattukkottai, to perform the functions of a Collector under section 5-A of the Act.

Tanjore district, Pattukkottai taluk,
Inam Muller (Pattukudu) village.

	Approximate extent. ACRE.
nam, dry, nalsan punja S No and T S. No. 35-4 A (cart-track), immediately to (2) East Velan, (3) Ramalinga Velan, (4) Chinnappa Velan (5) Virappa Velan, (6) Venkatachala Velan, (7) Thandavan Velan, Amirtham, Chin. Virappa Malavan, Chin. Thirumal Malavan, Chi. Virappa Velan, (8) Karimuthu Velan, (9) Kuladai Velan, Arumugam Velan, Chin. Kari Velan, (10) Karimuthu Velan (11) Chi. Virappa Velan, (12) Viswanadi Velan, (13) Karuppanadi Velan, (14) Karimuthu Velan, (15) Govinda Velan, (16) Chi appa Velan, (17) Muniklu Malavar, (18) Ranga Malavar, (19) Viswanadi Malavar and son (20) Viswanadi Malavar, bounded on the north by No. 35-5 & 7 A, east by No. 35-4 (2) south by No. 35-6 C & D E, west by No 35-1	0·01
Inam, dry, nalsan punja S No and T.S. No. 106-1 C (cart-track), immediately same as in S No and T.S. No. 35-9 A (cart track), bounded on the north by No. 106-1 B, east by No. 106-1 E, south by No 106-1 D, west by No. 105-1 A	0·0034
Inam, dry, nandipoli kattalai S. No and T S. No. 23-9 C (cart-track), immediately same as in S. No and T.S. No. 35-9 A (cart-track), bounded on the north by No. 23-9 B, east by No. 14-1 south by No. 14-2 B, west by No 23-8 A	0·0064
Inam, dry, ramanayadi punjai S. No and T S No 145-2 C (cart-track), ramadayanam dotta in S S No and T.S. No. 35-8 A (cart track), bounded on the north by No. 145-5 A east by No. 145-2 B; south by No. 144-1 A; west by No. 112	0·0064
Total .	0·0464

Whereas it appears to the Government that the land specified below is needed for a public purpose, to wit, for formation of field channel of the Vadavar system of the Cauvery-Mettur Project, notice to that effect is hereby given to all those whom it may concern in accordance with the provisions of section 4 (1) of the Land Acquisition Act I of 1894, as amended by the Land Acquisition Amendment Act XXXVIII of 1923, and the Governor in Council hereby authorizes the Special Deputy Collector No. II, Mannargudi, at Tanjore, his staff and workmen to exercise the powers conferred by section 4 (2) of the Act. Under section 3 (c) of the same Act, the Governor in Council appoints the Special Deputy Collector No. II, Mannargudi, at Tanjore, to perform the functions of a Collector under section 5-A of the Act.

Tanjore district, Papanasam taluk,
Inam Sollakkottai attached to No. 12,
Kandayanallur village.

	Approximate extent. ACRE.
Inam, punavari (sathi land), patnath No. 107-6 & 8, T S. No 21 12 B, belonging to Ramaswami mentioned below, bounded on the north by S. No. 21-11 E, east by No 21-12 C, south by No 21-13 A; west by No. 21-12 A	0·01

1 Dr. Dandavadi Kaliaperumal.
2 Nariyana Kaliaperumal.
3 Lakshmanan Kaliaperumal.
4 Ramaswami Kaliaperumal.
5 Sankaya Kaliaperumal.
6 Viswanadi Kandapillai.
7 Ponnuswami Servaraman.
8 Muniappa Servaraman's wife Mariyayee.
9 Chidambara Servadan.
10 Sivaswami Koppan.
11 Dakshinami Koppan.
12 Periah pan Koppan.
13 Muthuthamilan Koppan.
14 Gurumani Koppan.
15 Mariyaya Koppan.
16 Ramaswami Koppan.
17 Viswanadi Kandapillai.
18 Sadasivam Kandapillai.
19 Kandayan.
20 Chidambaram Kandapillai.
21 Pandiri Kandapillai.
22 Muniappa Kaliaperumal.
23 Pakkiri Kaliaperumal.
24 Kaliaperumal Kaliaperumal.
25 Viswanadi Kaliaperumal.
26 Arunagam Kaliaperumal.
27 Thangaraya Kaliaperumal.
28 Mariyappa Kaliaperumal.
29 Vaithilingam Kaliaperumal.
30 Thiruvengada Kaliaperumal.
31 Kuppaperumal Kaliaperumal.
32 Chinnayan Kandapillai.
33 Kalimuthuvadi Kandapillai.
34 Viswanadi Kaliaperumal.
35 Viswanadi Kaliaperumal.
36 Ayyaswami Vandayar.
37 Chidambara Vandayar.
38 Ramaswami Kandapillai.
39 Thanavelu Kandapillai.
40 Kasturiswami Kandapillai.
41 Kattan Kandapillai.
42 Soundiattan Sittachi.
43 Chidambaram Sittachi.
44 Ayyan Sittachi.
45 Krishnaswami Sittachi.
46 Samburasan Sittachi.
47 Sambiswam Sittachi.
48 Poopuswami Sittachi.
49 Kuliyaperumal Sittachi.
50 Ambrosian Sittachi.
51 Virn Sittachi.
52 Govindaswami Sittachi.
53 Sathasivam Sittachi.
54 Nyanam Moovanayan.
55 Nagamuthu Moovanayan.
56 Saranappa Sittachi.
57 Sundaraya Moovanayan.
58 Sivanandi Sittachi.
59 Govindan Manigaran.
60 Tiruppati Sivachariar.
61 Rakkai Sittachi.
62 Narayana Sittachi.
63 Narayana Sittachi.
64 Aganaswami Sittachi.
65 Kaliaperumal Thankachan.
66 Viru Sittachi.
67 Thomai Sittachi.
68 Thomai Sittachi.
69 Richakutti Sittachi.
70 Ramaswami Sittachi.
71 Ramaswami Sittachi.
72 Sakkiri Sittachi.
73 Chinnaswami Sittachi.
74 Ramaswami Sittachi.
75 Muthaya Sittachi.
76 Lazar mudi.
77 Govindan Sittachi.
78 Appaswami Kandapillai.
79 Servan.
80 Chidambaram Kandapillai.
81 Samiayan Kandapillai.
82 Sivanandi Kandapillai.
83 Pakkiri Kandapillai.
84 Krishnamurti Kandapillai.
85 Venkatachalam Kandapillai.
86 Tiruvengadam Kandapillai.
87 Govindan Kandapillai.
88 Vaithilingam Kaliaperumal.
89 Chidambara Kandapillai.
90 Chinnayan Kandapillai.
91 Kunanji Kandapillai.
92 Subbrahmanyam Kandapillai.
93 Kaliperumal Kandapillai.
94 Narayana Kandapillai.
95 Vadivelu Kandapillai.
96 Virappan Kandapillai.
97 Marimuthu Kaliaperumal.
98 Narayana Kandapillai.
99 Samiyya Kandapillai.
100 Ramaswami Kandiyan.
101 Appaya Sittachi.
102 Minor Venkatachalam by guardian Pushpamanmal.
103 Ponnuswami Sittachi.
104 Pappaya Sittachi.
105 Tiruvengadam Sittachi.
106 Venkatachalam Sittachi.
107 Ramachandram Sittachi.
108 Kalimuthu.
109 Dandivadi Sittachi.
110 Soundiattan Sittachi.
111 Lakshmanan Sittachi.
112 Kandiyan Sittachi.
113 Chockalingam Sittachi.
114 Krishnaswami Gurukal's wife Minakshi.
115 Kasturiswami.
116 Vimalanadi Sittachi.
117 Appaswami Sittachi.
118 Muruhan Sittachi.
119 Ramaswami Sittachi.
120 Nagarajiya Servadi.
121 Kuppuswami Sittachi.
122 Sivanswami Sittachi.
123 Nirali Agamal Thodi.
124 Thulasi Sittachi.
125 Ramaswami Sittachi.
126 Pakkiriswami Irumalan.
127 Kuppuswami Sittachi.
128 Govindaswami Irumalan.
129 Minor Ramaswami by guardian mother Kalamal.
130 Minor Sathyanaswami by guardian mother Kalamal.
131 Ayyadi.
132 Virappan Sittachi.
133 Sankaran Sittachi.
134 Vaithilingam Sittachi.
135 Chokkalingam Sittachi.
136 Natesan Samathi.
137 Duraiswami Sittachi.
138 Kuthuperumal Sittachi.
139 Soundattan Sittachi.
140 Ramaswami Sittachi.
141 Tirumal Sittachi.
142 Arumugam Sittachi.
143 Thayaly.
144 Sub Ammanyan Sittachi.
145 Pakiri Muppanan.
146 Sangaya Mangalam.
147 Venkatachalam Sittachi.
148 Virappan Sittachi.
149 Chidambaram Sittachi.
150 Manickavasi.
151 K. Nanuja Ayyar
152 Venkatachala Mooppanar.
153 Vinaya Vandaiyar.

Whereas it appears to the Government that the lands specified below are needed for a public purpose, to wit, for a field channel in the Grand Anicut system of the Cauvery-Vellar Project, notice to that effect is hereby given to all whom it may concern in accordance with the provisions of sub-section (1) of the Land Acquisition Act I of 1894, as amended by the Land Acquisition Amendment Act XXXVIII of 1933, and the Governor in Council hereby authorises the Special Deputy Collector No VIII, Tanjore, his staff and workmen to exercise the powers conferred by section 4 (1) of the Act. Under sub-section (4) of section 17 of the Act the Governor in Council directs that in view of the urgency of the case the provisions of section 5-A of the Act shall not apply to the same.

Tanjore district, Pattukkottai taluk,
Nos. 58, Zamin Sillattur village.

	Approximate extent. Acres.
Zamin, dry, agricultural field, T.S. No. 108-1, Irrivarmalai S. Rm. Ar. Rm. Ramanathan Chettiyar, bounded on the north by No. 97, east by No. 101-2, south by No. 109-2, west by No. 98-2	0·11
Zamin, dry, agricultural field, T.S. No. 45-7 A, Irrivarmalai S. Rm. Uraimanai Pu. Perumal Chettiar, S. Rm. Ar. Rm. Ramanathan Chettiyar, bounded on the north by No. 47-1; east by No. 43-2 A, south by No. 45-7 B, west by No. 42-1 A	0·13
Total ..	0·24

Under section 3 of the Land Acquisition Act, the Governor in Council hereby declares that the land specified below and measuring 0·04 acre, be the same a little more or less, is needed for a public purpose, to wit, for field channel, Canal System, Cauvery-Mettur Project; and under sections 3 and 7 of the same Act, the Special Deputy Collector No III Mannargudi at Pattukkottai, is appointed to perform the functions of a Collector under the Act and directed to take order for the acquisition of the said land. A plan of the land is kept in the office of the Special Deputy Collector No. III, Mannargudi at Pattukkottai, and may be inspected at any time during office hours.

Tanjore district, Pattukkottai taluk,
Inam Mahadevapuram village.

	Acre.
Inam, dry, S. No. and T.S. No. 30-1 D, Irrivarmalai minor Vilukpam by guardian Ponnammal, minor Marimuthu by guardian Nagaiyal, Q. M. Rathnavelu Vellar S. Marimuthu Vellar and S. Appavu Vellar, bounded on the north by No. 30-1 A; east by No. 30-2 B; south by No. 32, west by No. 30-2	0·01
Inam, dry, S. No. and T.S. No. 30-1 A, Irrivarmalai patta nattu S. No. and T.S. No. 30-1 B, bounded on the north and east by No. 31; south by No. 30-2 B; west by Nos. 30-1 D and 30-1 C	0·03
Inam, manavari, S. No. and T.S. No. 69-1 B, Irrivarmalai kattu S. No. 30-1 A and T.S. No. 30-1 B, bounded on the north by No. 69-2 A; east by No. 69-2 A; south by No. 68; west by No. 70-1	0·05
Inam, manavari, punjaikkal patti, S. No. and T.S. No. 127-2 C, kattuvarmalai Nallavelu Kalimuthu Velar, Nallakkili minor Vilupam by guardian Ponnammal and minor Marimuthu by guardian Nagammal, bounded on the north by No. 127-2 G; east by M. s. Village; south by No. 127-2 D, west by No. 127-2 A	0·0344
Total ..	0·0344

Fort St. George, January 24, 1934.

Under section 6 of the Land Acquisition Act, the Governor in Council hereby declares that the land specified below and measuring 1·02 acres, be the same a little more or less, is needed for a public purpose, to wit, for constructing a Public Works Department rest house at Kalinji; and, under section 3 and 7 of the same Act, the special Deputy Collector, Chidambaram, is appointed to perform the functions of a Collector under the Act and directed to take order for the acquisition of the said land. A plan of the land is kept in the office of the Special Deputy Collector, Chidambaram, and may be inspected at any time during office hours.

Ariyalur district, Kallakkur taluk, Kalinji village.

	Acre.
Ryotwari, dry, S. No. 958-13 E, belonging to Pillai Dhoraiyan, bounded on the north by S. No. 958-13 A; east by S. No. 958-13 B; south by S. No. 958 B; west by S. No. 958-9, 958-8	0·40
Ryotwari, dry, S. No. 958-13 B belonging to Nallathambi, bounded on the north by S. No. 958-13 A; east by S. No. 958-13 C & D, south by S. No. 958 B; west by S. No. 958-13 E	0·40
Ryotwari, dry, S. No. 958-13, belonging to Gurupati Dhoraiyan, son of Vinnamalaiyan, bounded on the north by S. No. 958-13 B; east by S. No. 958-13 C & 14; south by S. No. 958 B; west by S. No. 958-13	0·36

	Acre.
Ryotwari, dry, S. No. 958-13, belonging to Gudipati Dhoraiyan, wife of Lakshmi Nara simha Dora, bounded on the north by S. No. 958-13 B & 14; east by S. No. 958-17, south by S. No. 958 B; west by S. No. 958-14	0·12
Ryotwari, dry, S. No. 958-13 F, belonging to munsiff, Arcot Joseph Vijia Ponnaiyan, bounded on the north by S. No. 958-13 A; east by S. No. 958-17, south by S. No. 958-13 & 14, west by S. No. 958-14 & 13 B ..	0·34
Total ..	1·03

Fort St. George, January 25, 1934

Under section 6 of the Land Acquisition Act, the Governor in Council hereby declares that the land specified below and measuring 0·30 of an acre, be the same a little more or less, is needed for a public purpose, to wit, for external use of a leading drain in a road under tunnel at 8-7-500 of the Grand Anicut road; and, under sections 3 and 7 of the same Act, the Revenue Divisional Officer, Ghatpur, is appointed to perform the functions of a Collector under the Act and directed to take order for the acquisition of the said land. A plan of the land is kept in the office of the Revenue Divisional Officer, Ghatpur, and may be inspected at any time during office hours.

Ganjam district, Gumsur taluk,
No. 80, Vishnuchakram village.

	Acre.
Government, wet, No. 816-16 B, belonging to Bibbu Jena, Sandil Jena Dijamo Jena, Bubbu Jena, Lokya Jena, Hasin Jenna, Bhim Jena, Chakra Jena, Kasi Jena by his guardian each a minor, a minor's son Lokya Jena, subject to Sandil Jena, subject to Kasi Jena, bounded on the north by No. 817-8 B-2 & 3 A, east and south by No. 816-16 C; west by No. 816-16 A	0·14
Government, wet No. 816-6 A, patlandar and cultivator Bepo Pedikka and Lodi Indi Pedikka, bounded on the north by No. 817-6 C-1 & 2; east by No. 817-6 B; south by No. 816-16 B; west by No. 816-7	0·05
Government, wet No. 816-6 B, patlandar and cultivator Pamu Bolla, minor guardian mother Mari Pedi Bolla, bounded on the north by No. 817-6 B; east by No. 816-6; south by No. 816-16 B; west by No. 817-6 A ..	0·04
Government, wet No. 817-8, patlandar and cultivator Dhoma Dhapra, bounded on the north by No. 821 C-9 B & 10; east by No. 817-8 A; south by No. 816-16 B; west by No. 817-8 B	0·04
Government, wet, No. 821 C-9 B, patlandars and cultivators Bepo Pedikka, Sonya Pedikka, Kilelu Pedikka and Bhaiya Pedika, bounded on the north by No. 10, east by No. 821 C-10; south by No. 817-8 B-2 & 3, west by No. 821 C-9 A	0·02
Government, wet, No. 821 C-10, patlandars and cultivators Gudlu Bhoyi Bapu Bhoyi, Kelleelu Bhoyi Subadhi Bhoyi, Sonya Bhoyi and Jutal Bhoyi, bounded on the north by No. 807, east by No. 821 C-11; south by No. 817-8 A & A; west by No. 821 C-9 A	0·03
Government, wet, No. 821 C-11, patlandar and cultivator Sonal ari Bhoyi, bounded on the north and east by No. 807, south by No. 817-8 A & B & B, west by No. 821 C-10.	0·01
Total ..	0·33

Fort St. George, February 1, 1934

Under section 6 of the Land Acquisition Act, the Government hereby declare that the land specified below, be the same a little more or less, is needed for a public purpose, to wit, for the formation of Mother-Thoppur road; and, under sections 3 and 7 of the same Act the Revenue Divisional Officer, Sankari, is appointed to perform the functions of a Collector under the Act and directed to take order for the acquisition of the said land. A plan of the land is kept in the office of the Revenue Divisional Officer, Sankari, and may be inspected at any time during office hours.

Salem district, Omalur taluk,
Mecheri village.

	Acre.
Government, dry, No. 60-6 B, belonging to Pannaya Karuppa and Sevandan, bounded on the north by No. 59 B, east by No. 57; south by No. 60-5 B, west by No. 60-6 A	0·05
Government, dry, No. 61-2 B belonging to P. Lachimana Kavundan alias Pachi Kavundan and Kumara Kavundan alias Ippuli, bounded on the north by No. 61-3 A, east by No. 59 B; south by No. 60-6 B, west by No. 60-5 A ..	0·03
Government, dry, No. 61-1 A belonging to Alagu Kavundan, mortgagee Thalli Kavundan, bounded on the south by No. 61-1 A, east by No. 54-2 B; south by No. 54-2 C; west by No. 61-1 A	0·24
Government, dry, No. 54-2 C belonging to S. Alagu Kavundan, mortgagee Thalli Kavundan, bounded on the north and east by No. 54-2 A, south by No. 53-1 A, west by No. 61-1 C	0·01
Government, dry, No. 61-1 A, belonging to C. Kumara Kavundan and Ambiyan, mortgagee Nagarthe Kavundan, bounded on the north by No. 54-2 C; east and south by No. 53-1 B, west by No. 60 B	0·36
Government, dry, No. 60-5 B, belonging to Pannaya Kavundan and Sevandan, bounded on the north by No. 57 A; east by No. 55-2 A, south by No. 60-2 C; west by No. 57 A	0·02
Government, dry, No. 55-2 C, belonging to Pannaya Kavundan and Sevandan, bounded on the north and west by No. 55-2 B, south by Amaran; west by No. 57 B ..	0·04

ACS.

Government, dry, No. 58-3 B, belonging to Ponnayya Kavandan and Kavandan, bounded on the north by No. 59-3 B, east by No. 57 A, south by No. 58-4 B, west by No. 58-3 A .. 0·06

Government, dry, No. 60 B, belonging to T. Gurunatha Kavandan, Periyathambi alias Thayala Kavandan and Chinnathambi Kavandan, bounded on the north by No. 60 A, east by No. 59; south by No. 60 C, west by No. 60 A .. 0·10

Government, dry, No. 60 C, belonging to T. Gurunatha Kavandan, Periyathambi alias Thayala Kavandan and Chinnathambi Kavandan, bounded on the north by No. 60 B, east by No. 59; south and west by No. 78-3 B .. 0·01

Government, dry, No. 78-7 B, belonging to T. Gurunatha Kavandan, Periyathambi alias Thayala Kavandan and Chinnathambi Kavandan, bounded on the north by No. 78-7 A, 78-8 B, east and south by No. 78-3 B, west by No. 78-7 A .. 0·23

Government, dry, No. 78-4 B, belonging to N. Kolandai Kavandan, Muthu Kavandan and Chinnathambi Kavandan, bounded on the north by No. 78-3 B, east by No. 79, south and west by No. 78-4 A .. 0·06

Government, dry, No. 78-4 C, belonging to N. Kolandai Kavandan, Muthu Kavandan and Chinnathambi Kavandan, bounded on the north by No. 78-4 A, east by No. 79, south by No. 78-5 B, west by No. 78-4 A .. 0·02

Government, dry, No. 78-5 B, belonging to K. Karuvayan alias Karuppanan Kavandan, bounded on the north and east by No. 78-4 C, south by No. 78-5 C, west by No. 78-5 A .. 0·01

Government, dry, No. 78-5 C, belonging to K. Karuvayan alias Karuppanan Kavandan, bounded on the north by No. 78-5 B, east by No. 82 A, south by No. 78-6 B, west by No. 78-5 A .. 0·19

Government, dry, No. 78-6 B, belonging to K. Kuppuswami Kavandan, K. Kolandaiyan Kavandan, K. Ponnappan Kavandan (lessee of plantain trees), Ramaswami Nayakar and Thandava Kavandan (lessee of plantain trees), bounded on the north by No. 78-5 C, east by No. 82 A, south by No. 78-7 B, west by No. 78-6 A .. 0·27

Government, dry, No. 80-3 A, belonging to T. Gurunatha Kavandan, Periyathambi alias Thayala Kavandan and Chinnathambi Kavandan, bounded on the north by No. 80, east by Nos. 80-2 A and 80-3 B, south by No. 80-4 B, west by No. 79 .. 0·10

Government, dry, No. 81-1 A, belonging to N. Kolandai Kavandan, Muthu Kavandan and Chinnathambi Kavandan, bounded on the north by No. 74, east by No. 81-1 B, south by No. 81-1 C, west by No. 79 .. 0·48

Government, dry, No. 81-1 C, belonging to N. Kolandai Kavandan, Muthu Kavandan and Chinnathambi Kavandan, bounded on the north by No. 81-1 A, east by No. 81-1 B, south by No. 81-2 C; west by No. 82 A .. 0·01

Government, dry, No. 85-1 A, belonging to T. Gurunatha Kavandan, Periyathambi alias Thayala Kavandan and Chinnathambi Kavandan, bounded on the north by No. 84 B, east by No. 85-1 B; south by No. 87-1 A; west by No. 84 D .. 0·06

Government, dry, No. 87-1 A, belonging to (1) D. Perumal Kavandan, (2) Lakshmanan, (3) Kolandai alias Chinna Iruna Kavandan, (4) … Iruna Kavandan, (5) … Iruna Kavandan, (6) Vayyan Kavandan alias Nalliruna Kavandan, (7) Kolandaiammal and (8) Ponnuswami ((4) to (8) are sons of Nalliruna Kavandan), mortgagee Sidha Pandaram, bounded on the north by Nos. 85 B and 85-1 A, east by No. 85-1 A, south by No. 87-1 B, west by No. 86-1 A .. 0·17

Government, dry, No. 88-1 A, belonging to (1) C. Ramaswami Kavandan, (2) Chinnakutti Kavandan, (3) Ramaswami Kavandan, (4) Perumal Kavandan, (5) Muthu Kavandan and (6) Venkataramana Kavandan, (2) to (6) sons of No. (1), bounded on the north by No. 81 B, east by No. 89, south by Nos. 88-1 B and 90-1 A; west by No. 81 B .. 0·23

Government, dry, No. 90-1 A, belonging to same as in No. 89-1 A, bounded on the north by No. 89-1 A; east by No. 90-1 B; south by No. 90-2 A, west by No. 81 B .. 0·06

Government, dry, No. 90-2 A, belonging to K. Kuppuswami Kavandan, K. Kolandaiyan Kavandan and K. Ponnappan, bounded on the north by No. 90-1 A; east and south by No. 90-2 B, west by No. 81 B .. 0·02

Government, dry, No. 92-1 A, belonging to S. Munthiamma alias Kolandai Kavandan, bounded on the north by No. 92 B, east and south by No. 93-4 B; west by Nos. 92 B and 210-5 A .. 0·01

Government, dry, No. 93-4 B, belonging to K. Kuppuswami Kavandan, K. Kolandaiyan Kavandan, Ponnappan, Ramaswami Nayakar and Kavali Kavandan (lessee of plantain trees), bounded on the north by No. 93-4 A, east by No. 93 D, south by No. 93-4 C, west by No. 93-4 A .. 0·05

Government, dry, No. 93-4 C, belonging to same as in No. 93-4 B, bounded on the north by No. 93-4 B, east by No. 93 D, south by No. 93-12 B; west by No. 93-4 A .. 0·10

Government, dry, No. 93-8 B, belonging to (1) C. Kannuswami Kavandan, (2) Palaniappa Chetti of Kaveripuram and (3) Chinnappayya Chetti of Shanmugalaam ((2) and (3) mortgagees), bounded on north by No. 93-8 A; east No. 93-12 B, south by Nos. 93-12 B and 93-11 B; west by No. 93-8 A .. 0·22

Government, dry, No. 93-12 B, belonging to S. Munthiamma alias Kolandai Kavandan, bounded on the north by No. 93-4 C; east by No. 93 D, south by Nos. 93-8 B and 93-14 B; west by Nos. 93-12 A, 8 B and 93-11 B and 12 C .. 0·16

Government, dry, No. 93-14 B, belonging to S. Munthiamma alias Kolandai Kavandan, bounded on the north by No. 93-12 B; east and south by No. 92 A; west by No. 93-14 A .. 0·01

Inam dry, No. 202-2 B, … Venkatarama Ayyar, inamdar … Kannammal, widow of Kuppuswami Ayyar, bounded on the north by No. 202-2 A; east by No. 203 C, south by No. 202-3 B, west by No. 202-2 A .. 0·03

Government, dry, No. 205-4 A, belonging to M. Chinnathambi Kavandan and Venni Kavandan, bounded on the north by No. 207 A; east by No. 206-1 A; south by No. 205-4 B, west by No. 209 A .. 0·01

Government, dry, No. 207-4 B, belonging to (1) N. Periairuna Kavandan, (2) Lakshmanan, (3) N. Kolandai alias Chinna Iruna Kavandan, (4) Periya Iruna Kavandan, (5) Chinna Iruna Kavandan, (6) Vayyan Kavandan alias Nalliruna Kavandan, (7) Kolandaiammal and (8) Ponnuswami ((4) to (8) are sons of late Nalliruna Kavandan) and (7) mortgagee Sidha Pandaram, bounded on the north by No. 207-4 A, east by No. 207-5 B, south by No. 207-6 B; west by No. 207-4 A .. 0·05

Government, dry, No. 207-6 B, belonging to (1) L. Rama Kavandan, (2) Perumala Kavandan, (3) minor Ramaswami by guardian brother No. (2), Ponnusami Kavandan and L. Chinnakutti Kavandan (joint pattadar), bounded on the north by No. 207-4 A, east by No. 208-3 B, south by No. 208 B, west by No. 207-6 B .. 0·23

Government, dry, No. 208-3 B, belonging to M. Chinnathambi Kavandan and Venni Kavandan, bounded on the north by No. 207-5 B, east by No. 208-2 B and 209 A, south by No. 209 A, west by No. 207-6 B .. 0·17

Government, dry, No. 209-2 B, belonging to S. Kuppuswami Kavandan and Ramalingam, mortgagee Pakkiri … Chetti of Kaveripattin, bounded on the north by No. 209-2 A, east by No. 209-2 B; south by No. 209 A and 209-3 B, west by No. 209-2 A .. 0·07

Government, dry, No. 211-1 A, belonging to V. Periyasami Kavandan and Kolandai Kavandan, bounded on the north by No. 210 A, east by No. 210-2 A & 1 B; south by No. 211-1 B, west by No. 211-4 A .. 0·03

Government, dry, No. 221-1 A, belonging to (1) K. Pachai Kavandan, (2) Ponnusamy, (3) Chinnathambi, minor (4) Chinnaman, (5) Arumugham by guardian father No. (1) and (6) Ramaswami Nayakar (mortgagee), bounded on the north and east by No. 204 B, south by No. 221-1 B, west by No. 227 C .. 0·01

Government, dry, No. 224-1 B, belonging to (1) K. Pachai Kavandan, (2) Ponnuswami, (3) Chinnathambi, minors (4) Chinnaman, (5) Arumugham by guardian father No. (1) and (6) Ramaswami Nayakar (mortgagee), bounded on the north by No. 224-1 A, east by No. 224-1 C; south by No. 224-2 A, west by No. 227 B .. 0·15

Government, dry, No. 224-2 A, belonging to V. Ramaswami Nayakar and S. Nachimuthu Kavandan (joint pattadar), bounded on the north by No. 224-1 B; east by No. 224-2 B; south by No. 224-4 A, west by No. 227 B .. 0·08

Government, dry, No. 224-4 A, belonging to V. Siddha Pandaram and Siddha Pandaram, bounded on the north by No. 224-2 A, east by No. 224-4 B, south by No. 225-1 A, west by No. 227 B .. 0·04

Government, dry, No. 225-1 A, belonging to N. Chinna Kavandan and Kolandai Kavandan (mortgagee), bounded on the north by No. 224-4 A, east by No. 225-1 B; south by No. 225-2 A, west by No. 226 .. 0·04

Government, dry, No. 225-2 A, belonging to V. Ramaswami Nayakar, bounded on the north by No. 225-1 A, east by No. 225-2 B, south by No. 225-6 A, west by No. 226 .. 0·03

Government, dry, No. 225-6 A, belonging to (1) M. Arunagiri Nayakar, (2) Arunagiri Nayakar and (3) Marappa Nayakar ((2) and (3) sons of No. (1)), bounded on the north by No. 225-2 A, east by No. 225-6 B; south by No. 225-7 A; west by No. 226 .. 0·05

Government, dry, No. 225-7 A, belonging to minor Arunagiri Nayakar by guardian mother Venkatammal, bounded on the north by No. 225-6 A; east by No. 225-7 B, south by No. 225-8 A; west by No. 226 .. 0·38

Government, dry, No. 225-8 A, belonging to K. Muthukali Chetti, Muthuthu Chetti and Ponnan Pagari, bounded on the north by No. 225-7 A; east by No. 225-8 B; south by No. 225-1 A; west by No. 226 .. 0·07

Government, dry, No. 226-3 B, belonging to (1) A. Pachiyanna Kavandan, (2) M. Manthiyamma, (3) M. Ayyan Kavandan, (4) minor Muthuswami (by guardian brother No. (2)), bounded on the north by No. 226-1 A, east by No. 227 B, south by No. 226-4 B, west by No. 226-3 A .. 0·15

Government, dry, No. 226-4 B, belonging to V. Siddha Pandaram and Siddha Pandaram, bounded on the north by No. 226-3 B, east by No. 227 B, south by No. 227-1 B; west by No. 226-4 A .. 0·03

Government, dry, No. 229-2 B, belonging to N. Kulla Kavandan, bounded on the north by No. 229-1 B, east by No. 230, south by No. 229-3 B, west by No. 229-2 A .. 0·02

Government, dry, No. 229-3 B, belonging to V. Ramaswami Nayakar, bounded on the north by No. 229-2 B, east by No. 230, south by No. 229-4 B, west by No. 229-3 A .. 0·07

Government, dry, No. 229-4 B, belonging to (1) M. Arunagiri Nayakar, (2) Arunagiri Nayakar and (3) Marappa Nayakar ((2) and (3) sons of No. (1)), bounded on the north by No. 229-3 B, east by No. 230; south by No. 229-5 B, west by No. 229-4 A .. 0·04

Government, dry, No. 229-5 B, belonging to minor Arunagiri Nayakar by guardian mother Venkatammal, bounded on the north by No. 229-4 B, east by No. 230, south by No. 229-6 B, west by No. 229-5 A .. 0·03

Government, dry, No. 229-6 B, belonging to K. Muthukali Chetti, Marimuthu Chetti and Ponnan Pagari, bounded on the north by No. 229-5 B, east by No. 230; south by No. 230-1 B, west by No. 229-6 A .. 0·05

Government, dry, No. 230-1 B, belonging to C. Chinnappayyan Chetti and C. Chinnakolandai Chetti, bounded on the north by No. 229-6 B; east by No. 231; south by No. 230-2 B, west by No. 230-1 A .. 0·01

Government, dry, No. 230-2 B, belonging to K. Ammani Ammal and Muthiyanna Kavandan (mortgagee), bounded on the north by No. 230-1 B, east by No. 231; south by No. 230-4 B, west by No. 230-2 A .. 0·02

Government, dry, No. 230-4 B, belonging to K. Chinni Chetti, … Chetti, V. … Chetti, V. Muthu Chetti, Venkatammal wife of … Chetti and … Chetti, bounded on the north by No. 230-2 B; east by No. 231, south by No. 232; west by No. 230-4 A .. 0·04

Government, dry, No. 232-1 A, belonging to C. Chinnappayyan Chetti and C. Chinnakolandai Chetti, bounded on the north by No. 232-2 A, east by No. 232-1 B; south by No. 232-4 A, west by No. 231 .. 0·04

Government, dry, No. 232-4 A, belonging to K. Ammani Ammal, bounded on the north by No. 232-1 A, east by No. 232-4 B, south by No. 232-5 A, west by No. 231 .. 0·03

Government, dry, No. 232-7 A, belonging to M. Kandaswami Chetti, bounded on the north by No. 232-4 A, east by No. 232-5 B, south by No. 232-7 A, west by No. 234 .. 0·03

Total .. 4·98

Amaram village.

Dry, No. 36-3 B, belonging to Cheerayya Kavandan, bounded on the north by Madavi village; east and south by No. 36-3 A, west by No. 73 A .. 0·04

	ACS.
Dry, No. 70-1 B, belonging to Perumal Kavandan, mortgagee Chinnathambi alias Periyasami Kavandan, bounded on the north by No. 71 A; east by No. 70-1 A; south by No. 70-1 C; west by No. 71 A ..	0·08
Dry, No. 70-1 E, belonging to Perumal Kavandan, mortgagee Chinnathambi alias Periyasami Kavandan, bounded on the north by Nos. 70-1 B and 71 B; east by No. 70-1 A; south by Mecheri village; west by Mecheri village and No. 71 B	0·15
Total ..	0·23

Thethingiripatti village.

Dry, No. 104-1 A, belonging to Pachia Kavandan, mortgagee Muthu Kavandan, bounded on the north by Valley; east by No. 104-1 B; west by No. 104-3 A; west by No. 103.	0·02
Dry, No. 104-3 A, belonging to Pachia Kavandan, mortgagee Muthu Kavandan, bounded on the north by No. 104-1 A; east by No. 104-3 C; south by No. 104-3 B; west by No. 103	0·10
Dry, No. 104-3 B, belonging to Pachia Kavandan, mortgagee Muthu Kavandan, bounded on the north by No. 104-3 A; east by No. 104-3 C; south by Nos. 110 and 116-2 A; west by No. 110	0·10
Dry, No. 116-1 A, belonging to Chinnammal Ammal, guardian of her minor sons Karuppa Kavandan, Chinnappaiyan alias Kuchia Kavandan and Ponnappa Kavandan, bounded on the north by No. 116-2 A; east by No. 116-2 B; south and west by No. 120	0·02
Dry, No. 116-1 B, belonging to Pachia Kavandan, mortgagee Muthu Kavandan, bounded on the north by No. 120-4 A; east by No. 118; south by No. 176-1 B; west by No. 120-1 A ..	0·04
Dry, No. 116-2 B, belonging to Perumal Kavandan, mortgagee Muthu Kavandan, bounded on the north by No. 120-4 B; east by No. 118; south by No. 176-1 B; west by No. 176-1 A	0·16
Dry, No. 116-2 B, belonging to Chinnammal Ammal, guardian of her minor sons Karuppa Kavandan, Chinnappaiyan alias Kuchia Kavandan and Ponnappa Kavandan, bounded on the north by No. 116-1 B; east by No. 177 B; south by No. 176-3 B; west by No. 176-1 A ..	0·42
Dry, No. 176-3 B, belonging to Angichi and Thania Kavandan, bounded on the north by No. 176-3 B; east by No. 118 A; south and west by No. 176-2 C ..	0·04
Dry, No. 176-3 C, belonging to Angichi and Thania Kavandan, bounded on the north by No. 176-3 B; east by No. 176-B; south by No. 176-3 D; west by No. 176-3 A ..	0·10
Dry, No. 176-3 D, belonging to Angichi and Thania Kavandan, bounded on the north by No. 176-3 C; east by No. 118 C; south and west by No. 169-1 B ..	0·03
Dry, No. 169-1 B, belonging to Karuppa Kavandan, bounded on the north by No. 176-3 D; east and south by No. 176 B; west by No. 169-1 A	0·08
Dry, No. 182-1 A, belonging to Chinnathambi alias Kolandai Kavandan, bounded on the north by No. 179 B; east by No. 182-1 B; south by No. 182-4 A; west by No. 179 B	0·08
Dry, No. 182-4 A, belonging to Karuppa Kavandan, bounded on the north by Nos. 179 B and 182-1 A; east by No. 182-4 B; south by No. 182-5 A; west by No. 179 B ..	0·15
Dry, No. 182-5 A, belonging to Chinnathambi alias Kolandai Kavandan, bounded on the north by No. 182-4 A; east by No. 182-5 B; south by No. 187-1 A; west by No. 179 B	0·17
Dry, No. 187-1 A, belonging to Thayiammal, Perumal Kavandan and Chinnasami Kavandan, bounded on the north by No. 182-5 A; east by No. 181-1 B; south by No. 181-2 A; west by No. 180 B ..	0·11
Dry, No. 188-2 A, belonging to Thayiammal, Perumal Kavandan and Chinnasami Kavandan, bounded on the north by No. 181-1 A; east by No. 181-1 B; south by No. 189-1 A; west by No. 180 B ..	0·21
Dry, No. 189-1 A, belonging to Chinnasami alias Vellia Kavandan, nominal (pattadar) Ponnan Theetha Kavandan, bounded on the north by No. 181-2 A; east by No. 189-1 D; south by No. 189-2 B; west by No. 189 D ..	0·01
Dry, No. 189-1 B, belonging to Chinnasami alias Vellia Kavandan (nominal pattadar) Ponnan Theetha Kavandan, bounded on the north by No. 189-2 A; east by No. 189-1 D; south and west by No. 166	0·08
Dry, No. 189-1 C, belonging to Chinnasami alias Vellia Kavandan (nominal pattadar) Ponnan Theetha Kavandan, bounded on the north by No. 166; east by No. 189-1 D; south by No. 208-1 A; west by No. 166 ..	0·08
Dry, No. 167-2 B, belonging to Palaniyappa Kavandan, bounded on the north and east by No. 167-3 D; south by No. 167-2 B; west by No. 167-2 A ..	0·03
Dry, No. 167-3 D, belonging to Chinnasami alias Vellia Kavandan (nominal pattadar) Ponnan Theetha Kavandan, bounded on the north by No. 167-3 A; east by No. 166; south by No. 167-3 C; west by No. 167-3 A.	0·06
Dry, No. 167-3 C, belonging to Chinnasami alias Vellia Kavandan, Nanja Kavandan and Rangasami Mudali (mortgagee), bounded on the north by No. 167-3 D; east by No. 166; south by No. 167-3 B; west by No. 167-3 A	0·04
Dry, No. 184-3 B, belonging to Nanja Kavandan, mortgagee Rangasami Mudali, bounded on the north by No. 167-3 B; east by No. 185; south and west by No. 201-3 A	0·01
Dry, No. 201-2 A, belonging to Nanja Kavandan, mortgagee Rangasami Mudali, bounded on the north by No. 201-1 A; east by No. 201-2 C; south by No. 201-2 B; west by No. 185	0·02
Dry, No. 201-2 B, belonging to Nanja Kavandan, mortgagee Rangasami Mudali, bounded on the north by No. 201-2 A; east by No. 201-2 C; south by No. 201-3 A; west by No. 161 A	0·21
Dry, No. 201-3 A, belonging to Muthu Kavandan, bounded on the north by No. 201-2 B; east by No. 201-3 D; south by No. 201-3 B; west by No. 161 A ..	0·24
Dry, No. 201-3 B, belonging to Muthu Kavandan, bounded on the north by No. 201-3 A; east by No. 201-3 D; south by No. 201-3 C; west by Nos. 164 D and 163 B	0·41
Dry, No. 201-3 C, belonging to Muthu Kavandan, bounded on the north and east by No. 201-3 B; south by Mechari; west by No. 163 C	0·03

Fort St. George, February 6, 1934.

Whereas it appears to the Government that the lands specified below are needed for a public purpose, to wit, for the field channels of the Cauvery-Mettur Project, notice to that effect is hereby given to all whom it may concern in accordance with the provisions of section 4 (1) of the Land Acquisition Act I of 1894, as amended by the Land Acquisition Amendment Act XXXVIII of 1923; and the Governor in Council hereby authorizes the Special Deputy Collector No. I, Mannargudi, his staff and workmen to exercise the powers conferred by section 4 (2) of the Act. Under sub-section (4) of section 17 of the Act, the Governor in Council directs that, in view of the urgency of the case, the provisions of section 5-A of the Act shall not apply to this case.

Tanjore district, Pattukkottai taluk, No. 74. Thambikkinallavankottai Nanjaikkadu (1st bit) village.

	Approximate extent. ACRE.
Inam, manavari, sandankollai, S. No. 64-1 A, kudivaramdar S. Ghat. Ramaswami Ambalagaran, bounded on the north by No. 55-3 A; east by No. 65-2 B; south by No. 64-1 B; west by Tamarankollai	0·04
Inam, manavari, sandankollai, S. No. 64-2 B, kudivaramdar S. Ghat. Ramaswami Ambalagaran, bounded on the north by No. 55-3 A; east by No. 64-4 B; south by No. 64-2 C; west by No. 64-2 B	0·04
Inam, manavari, sandankollai, S. No. 62-1 B, kudivaramdar S. T. K. R. Ramaswami Tevar, bounded on the north by No. 52-1 A; east by No. 62-1 C & 2 B; south by Nos. 62-1 C and 55-4 B; west by No. 64 ..	0·07
Inam, manavari, sandankollai, S. No. 62-2 B, kudivaramdars T. K. Ramalingam Pillai and minor Sabapathi, guardian mother Vyrathachi, bounded on the north by No. 62-2, 3, 4, 5 & 6 A; east by No. 67-1 A; south by No. 67-6 C; west by No. 62-1 B ..	0·07
Inam, manavari, vennaikaral, S. No. 67-1 A, kudivaramdar S. Pichaiyan Ambalagaran, bounded on the north by No. 63; east by No. 67-6 A; south by No. 67-1 B; west by No. 62-2 B	0·06
Inam, manavari, alikuttai mosal, S. No. 67-4 A, kudivaramdar Ghat Subbayya Tevar, bounded on the north by Nos. 64 and 66-1 B; east by No. 66-1 B; south by No. 67-4 B; west by No. 64-1 A	0·05
Inam, manavari, sandankollai, S. No. 66-1 B, kudivaramdar T. K. Ramalingam Pillai, bounded on the north by No. 64; east by No. 66-1 C & 2 A; south by Nos. 66-1 C and 67-4 A; west by Nos. 64-1 A and 66-4 A ..	0·07
Inam, manavari, sandankollai, S. No. 66-2 A, kudivaramdar T. K. Ramalingam Pillai, bounded on the north by No. 64; east by No. 66-3 A; south by No. 66-2 B; west by No. 66-1 B	0·06
Inam, manavari, sandankollai, S. No. 66-3 A, kudivaramdar minor Sabapathi guardian mother Vyrathachi, bounded on the north by Nos. 64 and 65; east by No. 66-4 A and 65; south by No. 66-3 B; west by No. 66-3 B & 2 A ..	0·06
Inam, manavari, sandankollai, S. No. 66-4 A, kudivaramdar T. K. Ramalingam Pillai, bounded on the north by No. 65; east by No. 66-5 A; south by No. 66-4 B; west by No. 66-3 A ..	0·04
Inam, manavari, sandankollai, S. No. 66-5 A, kudivaramdars minor Sabapathi guardian mother Vyrathachi and T. K. Ramalingam Pillai, bounded on the north by No. 65; east by No. 66-6 A; south by No. 66-5 B; west by No. 66-4 A ..	0·04
Inam, manavari, sandankollai, S. No. 66-6 A, kudivaramdar T. K. Ramalingam Pillai, bounded on the north by Nos. 65 and 67; east by No. 66; south by No. 66-6 B; west by No. 66-5 A	0·04
Total ..	0·59

NOTE.—Melvaramdar for all the above survey numbers is Kumarasamudram Chatram represented by the President, District Board, Tanjore.

Whereas it appears to the Government that the land specified below is needed for a public purpose, to wit, for the field channels of the Canal System of the Cauvery-Mettur Project, notice to that effect is hereby given to all whom it may concern in accordance with the provisions of section 4 (1) of the Land Acquisition Act I of 1894, as amended by the Land Acquisition Amendment Act XXXVIII of 1923; and the Governor in Council hereby authorizes the Special Deputy Collector No. VII, Tanjore, his staff and workmen to exercise the powers conferred by section 4 (2) of the Act. Under section 3 (c) of the same Act, the Governor in Council appoints the Special Deputy Collector No. VII, Tanjore, to perform the functions of a Collector under section 5-A of the Act.

Tanjore district, Pattukkottai taluk, Zamin Vadakkur (Vadakkusetti) village.

	Approximate extent. ACRE.
Zamin, dry, karaiyanatham, gandai, thurlan (cart-track on grounds), T.S. No. 109-7 B, kuvaramdar Sri Rajagopala Pandaradhar, Zamindar of Gandarvakottai, sole purchaser Ramanathan Chettiyar son of N. V. Rm. Venkatachalam Chettiyar of Kanadukathan, bounded on the north by No. 109-6 B; east by No. 109-7 C; south by Chelagaram; west by No. 109-7 A	0·03

Fort St. George, February 2, 1934.

Whereas it appears to the Government that the lands specified below are needed for a public purpose, to wit, for the field channels of the Cauvery Mettur Project, notice to that effect is hereby given to all whom it may concern in accordance with the provisions of section 4 (1) of the Land Acquisition Act I of 1894, as amended by the Land Acquisition Amendment Act XXXVIII of 1923; and the Governor in Council hereby authorizes the Special Deputy Collector No. I, Mannargudi, his staff and workmen to exercise the powers conferred by section 4 (2) of the Act. Under section 3 (c) of the same Act, the Governor in Council appoints the Special Deputy Collector No. I, Mannargudi, to perform the functions of a Collector under section 5-A of the Act.

Tanjore district, Pattukkottai taluk,
Inam Tirukkattupalam village.

	Approximate extent. Acres.
Inam, wet, S. No. 74 E, belonging to S. R. Srinivasa Ayya Sir and S. Ramanuja Ayyangar, bounded on the south by No. 74 A, east by No. 74 B; south by No. 18; west by No. 1 D	0·01
Inam, wet, veppadivayal, S. No. 181-1 C, melvaramdar V. Thiruvenkadathayyanaar, kudiyanandar ... do., Mariyamman Koyil (Hindu) and the north by No. 181-1 D; east by No. 182-2 C, south by Nos. 183-1 and 2 (1), west by Nos. 182 and 183	0·03
Inam, wet, veppadivayal, S. No. 181-2 C, belonging to ... Arumuga Tevar, mortgagee Thiruvenkadathayyanaar, bounded on the north by No. 181-2 D, east by No. 181-1 C, south by No. 182-1, west by No. 181-2 C ..	0·03
Inam, wet, veppadivayal, S. No. 181-3 C, melvaramdars S. R. Srinivasa Ayyangar and S. Ramanuja Ayyangar, kudiyanandar ... Vijaya and another, bounded on the north by No. 181-4 A, east by No. 181-2 C; south by No. 183-1 & 2; west by No. 181-3 D & 2 C	0·02
Inam, wet, veppadivayal, S. No. 181-4 C, melvaramdars S. R. Srinivasa Ayyangar and S. Ramanuja Ayyangar, kudiyanandar ... Pattu and Tevar, mortgagee do. Sabhaya Tevar, bounded on the north by No. 181-3 D; east by No. 181-1 C, south by Nos. 183-6 & 8, west by Nos. 181-3 D	0·01
Inam, wet, veppadivayal, S. No. 185-1 C, melvaramdars S. R. Srinivasa Ayyangar, S. Ramanuja Ayyangar and Co. Sabhaya Tevar, kudiyanandar do. Sabhaya Tevar, bounded on the north by No. 185-1 B; east by Nos. 185-2 & 3; south by No. 185-4 & 5; west by No. 184-2 C ..	0·03
Inam, wet, veppadivayal, S. No. 187-1 C, melvaramdars ... Vadivayee Achi and ... Arumuga Tevar, kudiyanandar ... Vadivayee Achi bounded on the north by No. 202-14 B & 14 A, 15 A & 15 A and 192; east by Nos. 192-2 C, 10 and 183; west by Nos. 202-14 A & 14 B and 187-1 C	0·06
Inam, wet, thiruvalpolaisi, S. No. 202-15 A, melvaramdars S. Ramanuja Ayyangar, S. R. Srinivasa Ayyangar and Co. Sabhaya Tevar, kudiyanandar do. Sabhaya Tevar, bounded on the north by No. 202-15 A, east by No. 202-14 B, south by No. 204-1, west by No. 202-14 C	0·01
Inam, wet, thiruvalpolaisi, S. No. 202-15 A, melvaramdars S. Ramanuja Ayyangar, S. R. Srinivasa Ayyangar and V. Thiruvenkadathayyanaar, kudiyanandar do., Panneerselvi Ammal, Govinda (on the north by Nos. 202-9, 10 A & 10 B; east by Nos. 202-15 A & 15 B, south by Nos. 202-15 B & 15 A; west by Nos. 202-14 C, 5 A & 1 A ..	0·04
Inam, wet, thiruvalpolaisi, S. No. 202-17 A, melvaramdars S. Ramanuja Ayyangar, S. R. Srinivasa Ayyangar and Co. Sabhaya Tevar, kudiyanandar do. Sabhaya Tevar, mortgagee Rajalinga Ayyar, bounded on the north by Nos. 202-16 B; east and south by Nos. 202-18 B, west by Nos. 202-13 A	0·05
Inam, wet, thiruvalpolaisi, S. No. 202-11 B, melvaramdars S. R. Srinivasa Ayyangar, kudiyanandar do. Vijaya, Tevar, bounded on the north by No. 202-11 A; east by No. 201-2 B, south by Nos. 190-1 and 202-12 B; west by No. 202-10 B	0·01
Inam, wet, thiruvalpolaisi, S. No. 202-12 B, melvaramdars ... Arumuga Tevar and Co. Pattupa Tevar, kudiyanandar ... Pattupa Tevar, bounded on the north by No. 202-12 A, east by No. 202-11 B, south by Nos. 202-15 A, 12 A & 12 B; west by Nos. 202-10 A ..	0·02
Inam, wet, kattukani, S. No. 201-2 B, belonging to Co. Arumuga Tevar, bounded on the north by No. 201-3 A; east by No. 201-2 D; south by Nos. 200-3 & 4 A; west by Nos. 202-11 B	0·04
Inam, wet, kattukani, S. No. 201-3 B, belonging to S. Arumuga Tevar, bounded on the north and east by No. 200-3 A; south by Nos. 200-4 A & 4 B; west by No. 201-2 B	0·01
Inam, wet, kattukani, S. No. 202-3 C belonging to S. Arumuga Tevar, bounded on the north by No. 201-3 A, east by Nos. 201-12 B, south by No. 200-7 A, west by No. 201-3 B	0·07270
Inam, wet, kattukani, S. No. 201-12 B, belonging to Mrs. M. Pakaya Tevar, bounded on the north by Nos. 201-12 A, east by No. 201-12 B, south by Nos. 200-7 A, west by No. 201-2 C	0·03
Inam, wet, thiruvalpolaisivaya ambal, S. No. 203-1 B, melvaramdar S. Ramanuja Ayyangar, kudiyanandar Co. ... Arumuga Tevar, bounded on the north by No. 203-1 D, east by No. 203-2 B, south and west by No. 203-1 A	0·01
Inam, wet, thiruvalpolaisivaya ambal, S. No. 203-1 B, melvaramdars S. Ramanuja Ayyangar, kudiyanandar do. Vijaya Tevar and Co. Pattupa Tevar, kudiyanandar ... Pattupa Tevar, bounded on the north by No. 203-1 A, east by No. 203-2 B, south by Nos. 203-1 D & 2 B, west by No. 202-15 B	0·01
Inam, wet, Vembadaiyan pandi S. No. 203-7 A, melvaramdars S. Ramanuja Ayyangar, kudiyanandars A. ... Tevar and ... Ramaswami Ayyangar, bounded on the north by No. 204-3 D, 4 B, 11 or 12 E, east and south by No. 203-7 B; west by No. 203-4 E ..	0·01
Total ..	0·30150

Whereas it appears to the Government that the land specified below is needed for a public purpose, to wit, for the field channels of the Cauvery-Mettur Project, notice to that effect is hereby given to all whom it may concern in accordance with the provisions of section 4 (1) of the Land Acquisition Act I of 1894, as amended by the Land Acquisition Amendment Act XXXVIII of 1923; and the Governor in Council hereby authorizes the Special Deputy Collector No. VII, Tanjore, his staff and workmen to exercise the powers conferred by section 4 (2) of the Act. Under sub-section 4 of section 17 of the Act, the Governor in Council directs that in view of the urgency of the case, the provisions of section 5-A of the Act shall not apply to this case.

Tanjore district, Tanjore taluk,
No. 145, Pennapur Kilpadi village

	Approximate extent. Acres.
Government, Ary, T.S. No. 11 A 4-2 B, belonging to Sri Rantal Pillaiyaram, bounded on the north by No. 11 A 4-3 A, east and south by A. No. 238; west by S. No. 350-2	0·04

Whereas it appears to the Government that the land specified below is needed for a public purpose, to wit, for the field channels of the Cauvery-Mettur Project, notice to that effect is hereby given to all whom it may concern in accordance with the provisions of the Land Acquisition Act I of 1894, as amended by the Land Acquisition Amendment Act XXXVIII of 1923; and the Governor in Council hereby authorizes the Special Deputy Collector No. I, Mannargudi, his staff and workmen to exercise the powers conferred by section 4 (2) of the Act. Under section 3 (c) of the same Act the Governor in Council appoints the Special Deputy Collector, No. I, Mannargudi, to perform the functions of a Collector under section 5-A of the Act.

Tanjore district, Pattukkottai taluk,
Inam Tiruchittambalam village

	Approximate extent. Acres.
Tank, poramboke (Kanam sahai), T.S. No. 193-7, O.S. Nos. 48-24, 49 & its parts, Inversandars (1) S. Sankaralinga Gurukkal, (2) A. Sankaranatha Gurukkal, (3) K. Paripurana Gurukkal, (4) A. Thangaiyal Gurukkal and (5) M. and K. Muthuswami Gurukkal by Gurukkal Somasundara Gurukkal, mortgagee of No. 1 Sahai A's share 437, Venkata Tevar, bounded on the north by Nos. 365-16 A & B, 363 and 371-5; east by No. 351 and 352, south by Nos. 353-6, 325 and 324-1 B, west by No. 330-3	0·14

Fort St. George, February 6, 1934.

Whereas it appears to the Government that the land specified below is needed for a public purpose, to wit, for a field channel of the Grand Anicut System of the Cauvery-Mettur Project, notice to that effect is hereby given to all whom it may concern in accordance with the provisions of section 4 (1) of the Land Acquisition Act I of 1894, as amended by the Land Acquisition Amendment Act XXXVIII of 1923; and the Governor in Council hereby authorizes the Special Deputy Collector No VIII, Tanjore, his staff and workmen to exercise the powers conferred by section 4 (2) of the Act. Under sub-section 3 (c) of the same Act, the Governor in Council appoints the Special Deputy Collector No. VIII, Tanjore, to perform the functions of a Collector under section 5-A of the Act.

Tanjore district, Pattukkottai taluk, No. 114.
Zamin Cholagankudikadu (2nd lot) village.

	Approximate extent. Acres.
Kumbi, wet (on ground tank, coastal layer tarisu), T.S. No. 210-4 A Inversandar Rao Bahadur P. A. Rajappa, bounded on the north by No. 210-3 A; east by No. 209-6 B; south by No. 210-1 A, west by No. 207	0·01

Whereas it appears to the Government that the lands specified below are needed for a public purpose, to wit, for the rehabilitation of the Canal System of the Cauvery-Mettur Project, notice to that effect is hereby given to all whom it may concern in accordance with the provisions of section 4 (1) of the Land Acquisition Act I of 1894 as amended by the Land Acquisition Amendment Act XXXVIII of 1923; and the Governor in Council hereby authorizes the Special Deputy Collector No VII, Tanjore, his staff and workmen to exercise the powers conferred by section 4 (2) of the Act. Under sub-section (4) of section 17 of the Act, the Governor in Council directs that in view of the urgency of the case the provisions of section 5-A of the Act shall not apply to the acquisition of the tracts or arable lands specified in the schedule.

Tanjore district, Pattukkottai taluk.
No. 743. Inam Kalagam village.

	Approximate area required. Acs.
Channel No. 1.	
Inam, dry, east pakkadu, S. No. 2-2, bounded on the north by No. 2-1 and Ottanadu; east by S. No. 12, south by No. 2-3; west by No. 1-2	0·12
Inam dry, mangarainadu S. No. 1-2, bounded on the north by No. 1-1 and Ottanadu; east by Nos. 1-3 and 2-2, south by Nos. 1-3 and 4-2, west by No. 1-1	0·22
Inam, dry, east pakkadu, S. No. 4-1, bounded on the north by No. 1-4; east by No. 4-3; south by No. 4-2 west by No. 4-1	0·10
Inam, dry, east pakkadu, S. No. 5-2, bounded on the north by No. 5-1, east by No. 1-3, 4 & 5, south by No. 6-1; west by No. 5-1	0·10
Inam dry, mangarainadu, S. No. 5-2, bounded on the north by Nos. 5-1 and 6-1, east by Nos. 5-1 and 7-2 south and west by No. 5-3	0·14
Inam dry, manjavakadu, S. No. 7-2, bounded on the north by No. 7-1; east by No. 10-1, south by No. 7-3, west by No. 6-2	0·09
Inam, dry, east pakkadu, S. No. 14-1, bounded on the north by S. No. 15 east by Nos. 11-2 and 14-2 south by Nos. 11-2; west by S. Nos. and 7-1 & 2	0·10
Inam, dry, manjavakadu S. No. 14-2, bounded on the north by S. Nos. 13 and 14-1, east by Nos. 10-2, 6and by No. 14-3; west by No. 11-1	0·10
Inam, dry, pallavayal east vayal, S. No. 15-2, bounded on the north by S. Nos. 14-1 and 14-2, east by Nos. 11-1 and 12-2, 3 & 4; south by Nos. 14-3 and S. Nos. 13; west by Nos. 1 & 2 & 3	0·17
Total ..	1·10
Channel No. 2.	
Inam, dry, west punjal, S. Nos. 45-2, bounded on the north by Nos. 45-1 and 46-1 & 2; east by Nos. 15-3; south by Nos. 15-3; west by Nos. 15-2 and 43-1	0·09
Inam dry, kaikkadi punjal, vrunkkadiku punjal, S. Nos. 40-2, bounded on the north by Nos. 46-1; east by Nos. 45-3 and 41-2, south by Nos. 15-3 and 43-2; west by Nos. 15-1	0·10
Inam, dry, pokkkadai punjal, S. Nos. 47-2, bounded on the north by Nos. 41-1 and 40-2, 3 & 4, east by Nos. 30-3; south by Nos. 47-3; west by Nos. 40-2	0·10
Inam, dry, vellippajanthiraiyan parichchalai manavari, pakkadai punjal S. Nos. 40-4, bounded on the north by Nos. 40-2; east by Nos. 29-2 & 4, south by Nos. 39-3, west by Nos. 40-2	0·09
Inam, dry, vellipparpadaiyariyan parichchalai manavari, S. Nos. 29-4, bounded on the north by S. Nos. 30-1 east by Nos. 29-3 Nos. 30, west by Nos. 29-2, west by Nos. 39-2 and 40-1 & 2	0·10
Total ..	0·55
Channel No. 3.	
Inam, dry, nilambu Chetti punjal parichchi, S. Nos. 61-2, bounded on the north by Nos. 51-1; east by Nos. 49-2; south by No. 2-3, west by S. No. 57	0·09
Inam. dry, vrukka punjal, S. Nos. 49-2, bounded on the north by Nos. 1-4; east by Nos. 48-3, south by Nos. 51-3, west by Nos. 51-2	0·06
Inam, dry, vrukka punjal, S. Nos. 48-2, bounded on the north by Nos. 48-1; east by Nos. 52-1, south by Nos. 48-3; west by Nos. 48-3	0·04
Inam, dry, kaikkadu kattukkal vari, S. Nos. 52-1, bounded on the north by Nos. 52-2, east and south by Nos. 53-2, west by Nos. 48-1 & 3	0·03
Inam, dry, vaiyikkadi punjal, S. Nos. 52-2, bounded on the north by Nos. 53-1; east by Nos. 54-1, south by Nos. 52-4 & 2 west by Nos. 49-1	0·12
Inam, dry, vempankkadai punjal & its 54-1 bounded on the north by S. Nos. 57 and 54-2, east by S. Nos. 57, 52 and 51-2; south by Nos. 52-2; west by Nos. 52-2 and 53-1 & 2.	0·14
Total ..	0·48
Channel No. 4.	
Inam, dry, nagri kpra manavari, S. Nos. 56-1 A, bounded on the north by kattukkadu east by Nos. 55-1 & 2 & A; south by Nos. 55-1 & and S. Nos. 56, west by kattukkadu kaln	0·09
Inam dry, nagrikkara manavari, S. Nos. 56-2 A, bounded on the north by Kallur Ukadu, east by S. Nos. 57; south by Nos. 56-2 B, west by Nos. 56-1 A	0·04
Total ..	0·13
Channel No. 6.	
Inam, dry, manyapanial Gopu, S. Nos. 345-2, bounded on the north by Nos 340-3 and 340-2; east by Nos 340-3 and 6, Nos. 345; south by S. Nos. 346; west by Nos. 345-1 ..	0·09
Inam wet, kinattukkinmanaiyakara punjal, S. Nos. 319-2, bounded on the north by S. Nos. 320; east by Nos. 316-3; south by Nos. 315-3; west by Nos. 316-4	0·05
Total ..	0·14
Channel No. 4.	
Inam, dry, east kaliyanal Ihoppu S. Nos. 272-2, bounded on the north by S. Nos. 270; east by Nos. 272-3 and S. Nos. 271, south by S. Nos. 1; west by Nos. 271-1	0·10
Inam, dry, vrukkadai, S. Nos. 270-2 bounded on the north by Nos. 272-2 and S. Nos. 271, east by S. Nos. 271, south by Nos. 269 and 270-1; west by No. 270-3	0·06
Total ..	0·16
Channel No. 6.	
Inam, dry, vaiyikkadi punjal, S. Nos. 416-1, bounded on the north by Nos. 411 and 416-2 east by Nos. 407-2, south by S. Nos. 145, west by S. Nos. 412 and 414-2	0·13
Inam, dry, arunkkadu punjal, S. Nos. 413-2, bounded on the north by Nos. 413-1, east by Nos. 410-1; south by S. Nos. 412 and 410-2, west by No. 413-1	0·04
Inam, dry, mountai punjai erukkan punjai, S. No. 444-2, bounded on the north by Nos. 444-1 and 443-2 east by S. Nos. 445 and 462; south by S. Nos. 453, west by Nos. 414-1 and 288-2	0·01
Inam dry, nagapai punjai S. No. 282-2, bounded on the north by No. 284 I east by Nos. 283-1 and S. Nos. 422 and 423-2, south by S. Nos. 282, 283 and 286-1 & 2, west by Nos. 284 I and S. No. 280	0·16
Ziadu, dry, nakkhesvaram thoppu, S. No. 280-1, bounded on the north by Nos. 282-2 & 4 285-1 and by No. 280-2; south by S. Nos. 284 and 284-2, west by S. No. 280	0·12
Total ..	0·66
Channel No. 8.	
Trichi, dry, nakkhesvaram thoppu pappan punjal S. No. 286-2, bounded on the north by S. Nos. 284 and 286-1, east by Nos. 282-1; south by Nos. 283-3 and 291-1, west by Nos. 282-1 and 285-3	0·13
Thirth, dry, Rilayan punjal, nakkiyadi punjal, S. No. 291-1, bounded on the north by Nos. 282 3 & 4 and 291 2, east by Nos. 291-2 and 433-2, south by Nos. 291-2 and 290-1 and S. No. 277, west by Nos. 282-2 and 3. No. 277	0·24
Inam, dry, nakkiyadi punjai, pattimma punjai, S. Nos. 290-4, bounded on the north by Nos. 291-1; east by Nos. 290-3, south by Nos. 289-1, west by S. Nos. 291 and 278 I	0·05
Inam, dry, nakkathikkan punjai, pandiya punjai, kanmi gali punjai ariyan punjai S. No. 435-3 bounded on the north by S. Nos. 435-1, east by Nos 435-1 and 436-2, south by Nos. 435-2 west by Nos 435-3 and 436-3	0·11
Inam, dry, nellikkottikan punjai, kannada punjai, mannipunjai S. No. 438-2, bounded on the north and east by Nos. 438-1; south by Nos. 438-1 B., west by Nos. 436-1 A and 436-2	0·01
Inam, dry vadamakkai punjai, kadirittadi punjai, kannada punjai, cheruppunjai, S. No. 438-1 B bounded on the north by Nos. 438-1 A 2, 437-1, and 439-1 A., east by Nos 438-1 C and 447-1 south by Nos. 438-1 A, C & 2 B; west by Nos. 438-1 A	0·19
Inam dry pakkadai punjai, chekkattan punjai, S. No. 442-2, bounded on the north by Nos 443-1 and 436 B; east by Nos. 442-1 and 440-1, south and west by No. 442-3	0·07
Inam, dry, chikka Nesa punjai pillaiyarkollai punjai mankkatu punjai, ilukku punjai, S. No 440-1, bounded on the north and east by Nos. 440-2, south by S. No. 441, west by No. 442-2 & 3	0·05
Total ..	0·57
Channel No. 10	
Inam, dry, manai punjai, panaiyadi punjai manaiya punjai, S. No. 469-4, bounded on the north by Nos 469-2 and 470-3 east by No. 469-3; south by S. Nos. 466 and 167, west by Nos. 467 and 170	0·10
Inam, dry, panaiyadi punjai, mullai punjai, manaiya punjai, S. No 470-1, bounded on the north by Nos. 470-2 and 471-1, east by Nos. 469-3, south by S. Nos. 418, 419 and 468-1 west by S. Nos. 466 and 167	0·08
Inam, dry, manaiya punjai, mullai punjai, S. No. 471-1, bounded on the north by Nos. 471-2 and S. No. 472, east by No. 471-3, south by Nos. 470-1 and S. Nos. 468, west by Nos. 467-2 and S. No. 469	0·09
Total ..	0·27
Channel No. 12.	
Inam, dry, odayan punjai S. Nos. 500-2 A, bounded on the north by Nos. 500-1 and 499-2 A; east by Nos. 509-1 B; south by Nos. 500-2 B and 3 No. 501 west by No. 500-1 ..	0·12
Inam, dry, manaiya punjai, mutai punjai, vambai punjai, S. No. 499-2 A, bounded on the north by No. 499-1 and 472-1 A, east by Nos. 499-2 B and 500-2 A; west by No. 499 I	0·18
Inam dry varnai punjai, S. No. 472-2 A, bounded on the north by No. 472-1 B 2; east by No. 473; south by No. 472 B C; west by No. 471 I	0·07
Inam, dry vaikkalai manavari S. No. 472-2 B, bounded on the north by No. 472-2 A and C Nos. 471 and 101, east by No. 472 B C; south by No. 472 B C, 3 D & 5 A, west by No. 471 I & A	0·10
Inam dry (waste), tilai cultivation, S. No. 499 B, bounded on the north by No. 499-2, east by Nos. 499-1 and 498-2, south by No. 499-1, west by S. No. 477	0·09
Inam dry (waste), tilai cultivation, S. No. 499-3, bounded on the north by No. 499-2; east by Nos. 499-4 and 498-2, south by No. 499-4; west by Nos. 499-3 and 499-3	0·06
Inam dry (waste), tilai cultivation, S. No. 499-4, bounded on the north by No. 499-3; east by Nos. 499-4 and 498-2, south by Nos. 499-5 and 499-1, west by Nos. 499-3 and 499-3	0·04
Inam, dry (waste), tilai cultivation, S. No. 499-5, bounded on the north by Nos. 499-2 and 499-4, east by Nos. 499-4 and 498-2, south by Nos. 499-1 and 498-2, west by Nos. 499-4 and 499-3	0·15
Inam, dry, chekkadi punjai, S. Nos. 498-1, bounded on the north by Nos 499-2 and 498-2, east by No. 498-3; south by No. 500-3 and S. No. 504, west by S. Nos. 504, 500-3 and 499-2	0·11

Inam, dry, vanniai paniai, chekkadi paniai, veeramuttiai paniai, S. No. 419-2, bounded on the s side by No 100-2; paniai S. No. 419-1 and 419-2 bounded on the north by No 104-1; south by No. 104-1; west by No 100-2	0 04
Total ..	0 04

Channel No. 12

Inam, dry, pallavan paniai, ayyan paniai, S. No. 396-2, bounded on the north by No. 396-1; east by No. 396-3; south by Nos. 397-1 and 397-2; west by No. 396-1	0 20
Inam, dry, paniai paniai, chettan paniai S. No. 396-1 bounded on the north by No. 395-2; east by Kaiiakkadu; south by Nos. 396-2 and 397-1; west by No. 396-2	0 03
Total ..	0 23

Channel No. 13.

Inam, dry, ayyan paniai, thottan paniai S. No. 398-2, bounded on the north by No. 398-1; east by No. 399-1 and S. No. 397; south by No. 398-3 and 399-1 B; west by No. 398-1	0 10
Inam, dry, thottan paniai S. No. 398-1 B, bounded on the north by No. 398-1 A; east by No. 398-1 C; south by No. 398-2 A; west by No. 398-2 A	0 04
Inam dry, thottan paniai S. No. 398-2 A, bounded on the north by No. 398-2 B; east by No. 398-2 C; south by No. 398-2 A; west by No. 398-1 B	0 01
Inam dry, second paniai S. No. 399-2 B, bounded on the north by No. 399-1 B; east by No. 399-2 A; south by No. 399-1 B; west by No. 399-2 A	0 01
Inam, dry, second paniai S. No. 399-2 B, bounded on the north by No. 399-3 B and A of 2 B; east by No. 399-3 C and 4 B; south by No. 399-3 B and A of 2 B; west by No. 399-3 B and 4 B; south by No. 399-4 A and 5 B; S. No. 399-4 C; west by No. 399-4 B	0 15
Inam, dry, second paniai, S. No. 399-4 B, bounded on the north by No. 399-3 A; east by No. 399-5 C; south by No. 399-4 C; west by No. 399-3 B	0 01
Inam, dry, second paniai, S. No. 399-5 C, bounded on the north by No. 399-5 B; east by No. 399-5 D and Kaiiakkadu; south by No. 402-1 A; west by No. 399-4 B and C	0 06
Inam dry, second paniai, S. No. 399-5 D and Kaiiakkadu, bounded on the north by No. 399-5 C and Kaiiakkadu; east by Kaiiakkadu; south by Nos. 402-1 and 415-3 B; west by No. 412-1	0 16
Inam, dry, kaiiakkadu paniai S. No. 415-3 B bounded on the north by No. 399-5 D; east by Kaiiakkadu; south by Nos. 403-1 and 415-3 A	0 03
Inam, dry, illukkaiyan paniai, palayan pillai paniai, S. No. 400-1, bounded on the north by No. 401-1; east by Nos. 400-2, 402-1 and 402-2; south by No. 400-3 and S. No. 411 and 412-1; west by S. Nos. 398-2 and 399-1	0 17
Inam, dry, second paniai, S. No. 400-2 bounded on the north by Nos. 400-1 & 2 & 401-1; east by No. 400-3; south by Nos. 400-3 and 402-1 B; west by No. 399-1 and S. No. 399-2	0 17
Inam, dry, maniya paniai, second paniai, S. No. 400-3, bounded on the north by Nos. 400-2 and 401-1; east by No. 400-4; south by Nos. 400-4 and 402-1; west by No. 400-1	0 10
Inam dry, second paniai, second paniai, S. No. 400-4, bounded on the north by Nos. 400-2 and 401-1; east by No. 400-5; south by Nos. 402-1 and 402-2; west by No. 400-3	0 07
Inam, dry, maniya paniai, second paniai, S. No. 400-5, bounded on the north by No. 401-1; east by No. 400-6; south by Nos. 402-1 and 402-2; west by No. 400-4	0 03
Inam, dry, second paniai, second paniai, S. No. 400-6, bounded on the north by No. 401-1; east by No. 400-7; south by Nos. 402-1 and 402-2; west by No. 400-5	0 03
Inam, dry, second paniai, second paniai, S. No. 400-7, bounded on the north by No. 401-1; east by No. 400-8; south by Nos. 402-1 and 402-2; west by No. 400-6	0 03
Inam, dry, second paniai, second paniai, S. No. 400-8, bounded on the north by No. 401-1; east by No. 400-9; south by Nos. 402-1 and 402-2; west by No. 400-7	0 03
Inam, dry, second paniai, second paniai, S. No. 400-9, bounded on the north by No. 401-1; east by No. 400-10; south by Nos. 402-1 and 402-2; west by No. 400-8	0 03
Inam, dry, second paniai, second paniai, S. No. 400-10, bounded on the north by No. 401-1; east by No. 400-11; south by Nos. 402-1 and 402-2; west by No. 400-9	0 03
Inam, dry, second paniai, second paniai, S. No. 400-11, bounded on the north by No. 401-1; east by No. 400-12; south by Nos. 402-1 and 402-2; west by No. 400-10	0 03
Inam, dry, second paniai, second paniai, S. No. 400-12, bounded on the north by No. 401-1; east by No. 400-13; south by Nos. 402-1 and 402-2; west by No. 400-11	0 03
Inam, dry, second paniai, second paniai, S. No. 400-13, bounded on the north by No. 401-1; east by No. 400-14; south by Nos. 402-1 and 402-2; west by No. 400-12	0 03
Inam, dry, second paniai, second paniai, S. No. 400-14, bounded on the north by No. 401-1; east by No. 400-15; south by Nos. 402-1 and 402-2; west by No. 400-13	0 03
Inam, dry, second paniai, second paniai, S. No. 400-15, bounded on the north by No. 401-1; east by No. 400-16; south by Nos. 402-1 and 402-2; west by No. 400-14	0 03
Inam, dry, second paniai, second paniai, S. No. 400-16, bounded on the north by No. 401-1; east by No. 400-17; south by Nos. 402-1 and 402-2; west by No. 400-15	0 03
Inam, dry, second paniai, second paniai, S. No. 400-17, bounded on the north by No. 401-1; east by No. 400-18; south by Nos. 402-1 and 402-2; west by No. 400-16	0 03
Inam, dry, second paniai, second paniai, S. No. 400-18, bounded on the north by No. 401-1; east by No. 400-19; south by Nos. 402-1 and 402-2; west by No. 400-17	0 03
Inam, dry, second paniai, second paniai, S. No. 400-19, bounded on the north by No. 401-1; east by No. 400-20; south by Nos. 402-1 and 402-2; west by No. 400-18	0 03
Inam, dry, second paniai, second paniai, S. No. 400-20, bounded on the north by No. 401-1; east by No. 400-21; south by Nos. 402-1 and 402-2; west by No. 400-19	0 03
Inam, dry, second paniai, second paniai, S. No. 400-21, bounded on the north by No. 401-1; east by No. 400-22; south by Nos. 402-1 and 402-2; west by No. 400-20	0 03
Inam, dry, second paniai, second paniai, S. No. 400-22, bounded on the north by No. 401-1; east by No. 400-23; south by Nos. 402-1 and 402-2; west by No. 400-21	0 03
Inam, dry, second paniai, second paniai, S. No. 400-23, bounded on the north by No. 401-1; east by No. 400-24; south by Nos. 402-1 and 402-2; west by No. 400-22	0 03
Inam, dry, second paniai, second paniai, S. No. 400-24, bounded on the north by No. 401-1; east by No. 400-25; south by Nos. 402-1 and 402-2; west by No. 400-23	0 03
Inam, dry, second paniai, second paniai, S. No. 400-25, bounded on the north by No. 401-1; east by No. 400-26; south by Nos. 402-1 and 402-2; west by No. 400-24	0 03
Inam, dry, second paniai, second paniai, S. No. 400-26, bounded on the north by No. 401-1; east by No. 400-27; south by Nos. 402-1 and 402-2; west by No. 400-25	0 03
Inam, dry, second paniai, second paniai, S. No. 400-27, bounded on the north by No. 401-1; east by No. 400-28; south by Nos. 402-1 and 402-2; west by No. 400-26	0 03
Inam, dry, second paniai, second paniai, S. No. 400-28, bounded on the north by No. 401-1; east by No. 400-29; south by Nos. 402-1 and 402-2; west by No. 400-27	0 03
Inam, dry, second paniai, second paniai, S. No. 400-29, bounded on the north by No. 401-1; east by No. 400-30; south by Nos. 402-1 and 402-2; west by No. 400-28	0 03
Inam, dry, second paniai, second paniai, S. No. 400-30, bounded on the north by No. 401-1; east by No. 400-31; south by Nos. 402-1 and 402-2; west by No. 400-29	0 03
Inam, dry, second paniai, second paniai, S. No. 400-31, bounded on the north by No. 401-1; east by No. 400-32; south by Nos. 402-1 and 402-2; west by No. 400-30	0 03
Inam, dry, second paniai, second paniai, S. No. 400-32, bounded on the north by No. 401-1; east by No. 400-33; south by Nos. 402-1 and 402-2; west by No. 400-31	0 03
Inam, dry, second paniai, second paniai, S. No. 400-33, bounded on the north by No. 401-1; east by No. 400-34; south by Nos. 402-1 and 402-2; west by No. 400-32	0 03
Inam, dry, second paniai, second paniai, S. No. 400-34, bounded on the north by No. 401-1; east by No. 400-35; south by Nos. 402-1 and 402-2; west by No. 400-33	0 03
Inam, dry, second paniai, second paniai, S. No. 400-35, bounded on the north by No. 401-1; east by No. 400-36; south by Nos. 402-1 and 402-2; west by No. 400-34	0 03
Inam, dry, second paniai, second paniai, S. No. 400-36, bounded on the north by No. 401-1; east by No. 400-37; south by Nos. 402-1 and 402-2; west by No. 400-35	0 03
Inam, dry, second paniai, second paniai, S. No. 400-37, bounded on the north by No. 401-1; east by No. 400-38; south by Nos. 402-1 and 402-2; west by No. 400-36	0 03
Inam, dry, second paniai, second paniai, S. No. 400-38, bounded on the north by No. 401-1; east by No. 400-39; south by Nos. 402-1 and 402-2; west by No. 400-37	0 03
Inam, dry, second paniai, second paniai, S. No. 400-39, bounded on the north by No. 401-1; east by No. 400-40; south by Nos. 402-1 and 402-2; west by No. 400-38	0 03
Inam, dry, second paniai, second paniai, S. No. 400-40, bounded on the north by No. 401-1; east by No. 400-41; south by Nos. 402-1 and 402-2; west by No. 400-39	0 03
Inam, dry, second paniai, second paniai, S. No. 400-41, bounded on the north by No. 401-1; east by No. 400-42; south by Nos. 402-1 and 402-2; west by No. 400-40	0 03
Inam, dry, second paniai, second paniai, S. No. 400-42, bounded on the north by No. 401-1; east by No. 400-43; south by Nos. 402-1 and 402-2; west by No. 400-41	0 03
Inam, dry, second paniai, second paniai, S. No. 400-43, bounded on the north by No. 401-1; east by No. 400-44; south by Nos. 402-1 and 402-2; west by No. 400-42	0 03
Inam, dry, second paniai, second paniai, S. No. 400-44, bounded on the north by No. 401-1; east by No. 400-45; south by Nos. 402-1 and 402-2; west by No. 400-43	0 03
Inam, dry, second paniai, second paniai, S. No. 400-45, bounded on the north by No. 401-1; east by No. 400-46; south by Nos. 402-1 and 402-2; west by No. 400-44	0 03
Inam, dry, second paniai, second paniai, S. No. 400-46, bounded on the north by No. 401-1; east by No. 400-47; south by Nos. 402-1 and 402-2; west by No. 400-45	0 03
Inam, dry, second paniai, second paniai, S. No. 400-47, bounded on the north by No. 401-1; east by No. 400-48; south by Nos. 402-1 and 402-2; west by No. 400-46	0 03
Inam, dry, second paniai, second paniai, S. No. 400-48, bounded on the north by No. 401-1; east by No. 400-49; south by Nos. 402-1 and 402-2; west by No. 400-47	0 03
Inam, dry, second paniai, second paniai, S. No. 400-49, bounded on the north by No. 401-1; east by No. 400-50; south by Nos. 402-1 and 402-2; west by No. 400-48	0 03
Inam, dry, second paniai, second paniai, S. No. 400-50, bounded on the north by No. 401-1; east by No. 400-51; south by Nos. 402-1 and 402-2; west by No. 400-49	0 03
Inam, dry, second paniai, second paniai, S. No. 400-51, bounded on the north by No. 401-1; east by No. 400-52; south by Nos. 402-1 and 402-2; west by No. 400-50	0 03
Inam, dry, second paniai, second paniai, S. No. 400-52, bounded on the north by No. 401-1; east by No. 400-53; south by Nos. 402-1 and 402-2; west by No. 400-51	0 03
Inam, dry, second paniai, second paniai, S. No. 400-53, bounded on the north by No. 401-1; east by No. 400-54; south by Nos. 402-1 and 402-2; west by No. 400-52	0 03
Inam, dry, second paniai, second paniai, S. No. 400-54, bounded on the north by No. 401-1; east by No. 400-55; south by Nos. 402-1 and 402-2; west by No. 400-53	0 03
Inam, dry, second paniai, second paniai, S. No. 400-55, bounded on the north by No. 401-1; east by No. 400-56; south by Nos. 402-1 and 402-2; west by No. 400-54	0 03
Inam, dry, second paniai, second paniai, S. No. 400-56, bounded on the north by No. 401-1; east by No. 400-57; south by Nos. 402-1 and 402-2; west by No. 400-55	0 03
Inam, dry, second paniai, second paniai, S. No. 400-57, bounded on the north by No. 401-1; east by No. 400-58; south by Nos. 402-1 and 402-2; west by No. 400-56	0 03
Inam, dry, second paniai, second paniai, S. No. 400-58, bounded on the north by No. 401-1; east by No. 400-59; south by Nos. 402-1 and 402-2; west by No. 400-57	0 03
Inam, dry, second paniai, second paniai, S. No. 400-59, bounded on the north by No. 401-1; east by No. 400-60; south by Nos. 402-1 and 402-2; west by No. 400-58	0 03
Inam, dry, second paniai, second paniai, S. No. 400-60, bounded on the north by No. 401-1; east by No. 400-61; south by Nos. 402-1 and 402-2; west by No. 400-59	0 03
Inam, dry, second paniai, second paniai, S. No. 400-61, bounded on the north by No. 401-1; east by No. 400-62; south by Nos. 402-1 and 402-2; west by No. 400-60	0 03
Inam, dry, second paniai, second paniai, S. No. 400-62, bounded on the north by No. 401-1; east by No. 400-63; south by Nos. 402-1 and 402-2; west by No. 400-61	0 03
Inam, dry, second paniai, second paniai, S. No. 400-63, bounded on the north by No. 401-1; east by No. 400-64; south by Nos. 402-1 and 402-2; west by No. 400-62	0 03
Inam, dry, second paniai, second paniai, S. No. 400-64, bounded on the north by No. 401-1; east by No. 400-65; south by Nos. 402-1 and 402-2; west by No. 400-63	0 03
Inam, dry, second paniai, second paniai, S. No. 400-65, bounded on the north by No. 401-1; east by No. 400-66; south by Nos. 402-1 and 402-2; west by No. 400-64	0 03
Inam, dry, second paniai, second paniai, S. No. 400-66, bounded on the north by No. 401-1; east by No. 400-67; south by Nos. 402-1 and 402-2; west by No. 400-65	0 03
Inam, dry, second paniai, second paniai, S. No. 400-67, bounded on the north by No. 401-1; east by No. 400-68; south by Nos. 402-1 and 402-2; west by No. 400-66	0 03
Inam, dry, second paniai, second paniai, S. No. 400-68, bounded on the north by No. 401-1; east by No. 400-69; south by Nos. 402-1 and 402-2; west by No. 400-67	0 03
Inam, dry, second paniai, second paniai, S. No. 400-69, bounded on the north by No. 401-1; east by No. 400-70; south by Nos. 402-1 and 402-2; west by No. 400-68	0 03
Inam, dry, second paniai, second paniai, S. No. 400-70, bounded on the north by No. 401-1; east by No. 400-71; south by Nos. 402-1 and 402-2; west by No. 400-69	0 03
Inam, dry, second paniai, second paniai, S. No. 400-71, bounded on the north by No. 401-1; east by No. 400-72; south by Nos. 402-1 and 402-2; west by No. 400-70	0 03
Inam, dry, second paniai, second paniai, S. No. 400-72, bounded on the north by No. 401-1; east by No. 400-73; south by Nos. 402-1 and 402-2; west by No. 400-71	0 03
Inam, dry, second paniai, second paniai, S. No. 400-73, bounded on the north by No. 401-1; east by No. 400-74; south by Nos. 402-1 and 402-2; west by No. 400-72	0 03
Inam, dry, second paniai, second paniai, S. No. 400-74, bounded on the north by No. 401-1; east by No. 400-75; south by Nos. 402-1 and 402-2; west by No. 400-73	0 03
Inam, dry, second paniai, second paniai, S. No. 400-75, bounded on the north by No. 401-1; east by No. 400-76; south by Nos. 402-1 and 402-2; west by No. 400-74	0 03
Inam, dry, second paniai, second paniai, S. No. 400-76, bounded on the north by No. 401-1; east by No. 400-77; south by Nos. 402-1 and 402-2; west by No. 400-75	0 03
Inam, dry, second paniai, second paniai, S. No. 400-77, bounded on the north by No. 401-1; east by No. 400-78; south by Nos. 402-1 and 402-2; west by No. 400-76	0 03
Inam, dry, second paniai, second paniai, S. No. 400-78, bounded on the north by No. 401-1; east by No. 400-79; south by Nos. 402-1 and 402-2; west by No. 400-77	0 03
Inam, dry, second paniai, second paniai, S. No. 400-79, bounded on the north by No. 401-1; east by No. 400-80; south by Nos. 402-1 and 402-2; west by No. 400-78	0 03
Inam, dry, second paniai, second paniai, S. No. 400-80, bounded on the north by No. 401-1; east by No. 400-81; south by Nos. 402-1 and 402-2; west by No. 400-79	0 03
Inam, dry, second paniai, second paniai, S. No. 400-81, bounded on the north by No. 401-1; east by No. 400-82; south by Nos. 402-1 and 402-2; west by No. 400-80	0 03
Inam, dry, second paniai, second paniai, S. No. 400-82, bounded on the north by No. 401-1; east by No. 400-83; south by Nos. 402-1 and 402-2; west by No. 400-81	0 03
Inam, dry, second paniai, second paniai, S. No. 400-83, bounded on the north by No. 401-1; east by No. 400-84; south by Nos. 402-1 and 402-2; west by No. 400-82	0 03
Inam, dry, second paniai, second paniai, S. No. 400-84, bounded on the north by No. 401-1; east by No. 400-85; south by Nos. 402-1 and 402-2; west by No. 400-83	0 03
Inam, dry, second paniai, second paniai, S. No. 400-85, bounded on the north by No. 401-1; east by No. 400-86; south by Nos. 402-1 and 402-2; west by No. 400-84	0 03
Inam, dry, second paniai, second paniai, S. No. 400-86, bounded on the north by No. 401-1; east by No. 400-87; south by Nos. 402-1 and 402-2; west by No. 400-85	0 03
Inam, dry, second paniai, second paniai, S. No. 400-87, bounded on the north by No. 401-1; east by No. 400-88; south by Nos. 402-1 and 402-2; west by No. 400-86	0 03
Inam, dry, second paniai, second paniai, S. No. 400-88, bounded on the north by No. 401-1; east by No. 400-89; south by Nos. 402-1 and 402-2; west by No. 400-87	0 03
Inam, dry, second paniai, second paniai, S. No. 400-89, bounded on the north by No. 401-1; east by No. 400-90; south by Nos. 402-1 and 402-2; west by No. 400-88	0 03
Inam, dry, second paniai, second paniai, S. No. 400-90, bounded on the north by No. 401-1; east by No. 400-91; south by Nos. 402-1 and 402-2; west by No. 400-89	0 03
Inam, dry, second paniai, second paniai, S. No. 400-91, bounded on the north by No. 401-1; east by No. 400-92; south by Nos. 402-1 and 402-2; west by No. 400-90	0 03
Inam, dry, second paniai, second paniai, S. No. 400-92, bounded on the north by No. 401-1; east by No. 400-93; south by Nos. 402-1 and 402-2; west by No. 400-91	0 03
Inam, dry, second paniai, second paniai, S. No. 400-93, bounded on the north by No. 401-1; east by No. 400-94; south by Nos. 402-1 and 402-2; west by No. 400-92	0 03
Inam, dry, second paniai, second paniai, S. No. 400-94, bounded on the north by No. 401-1; east by No. 400-95; south by Nos. 402-1 and 402-2; west by No. 400-93	0 03
Inam, dry, second paniai, second paniai, S. No. 400-95, bounded on the north by No. 401-1; east by No. 400-96; south by Nos. 402-1 and 402-2; west by No. 400-94	0 03
Inam, dry, second paniai, second paniai, S. No. 400-96, bounded on the north by No. 401-1; east by No. 400-97; south by Nos. 402-1 and 402-2; west by No. 400-95	0 03
Inam, dry, second paniai, second paniai, S. No. 400-97, bounded on the north by No. 401-1; east by No. 400-98; south by Nos. 402-1 and 402-2; west by No. 400-96	0 03
Inam, dry, second paniai, second paniai, S. No. 400-98, bounded on the north by No. 401-1; east by No. 400-99; south by Nos. 402-1 and 402-2; west by No. 400-97	0 03
Inam, dry, second paniai, second paniai, S. No. 400-99, bounded on the north by No. 401-1; east by No. 400-100; south by Nos. 402-1 and 402-2; west by No. 400-98	0 03
Inam, dry, second paniai, second paniai, S. No. 400-100, bounded on the north by No. 401-1; east by No. 400-101; south by Nos. 402-1 and 402-2; west by No. 400-99	0 03
Inam, dry, second paniai, second paniai, S. No. 400-101, bounded on the north by No. 401-1; east by No. 400-102; south by Nos. 402-1 and 402-2; west by No. 400-100	0 03
Inam, dry, second paniai, second paniai, S. No. 400-102, bounded on the north by No. 401-1; east by No. 400-103; south by Nos. 402-1 and 402-2; west by No. 400-101	0 03
Inam, dry, second paniai, second paniai, S. No. 400-103, bounded on the north by No. 401-1; east by No. 400-104; south by Nos. 402-1 and 402-2; west by No. 400-102	0 03
Inam, dry, second paniai, second paniai, S. No. 400-104, bounded on the north by No. 401-1; east by No. 400-105; south by Nos. 402-1 and 402-2; west by No. 400-103	0 03
Inam, dry, second paniai, second paniai, S. No. 400-105, bounded on the north by No. 401-1; east by No. 400-106; south by Nos. 402-1 and 402-2; west by No. 400-104	0 03
Inam, dry, second paniai, second paniai, S. No. 400-106, bounded on the north by No. 401-1; east by No. 400-107; south by Nos. 402-1 and 402-2; west by No. 400-105	0 03
Inam, dry, second paniai, second paniai, S. No. 400-107, bounded on the north by No. 401-1; east by No. 400-108; south by Nos. 402-1 and 402-2; west by No. 400-106	0 03
Inam, dry, second paniai, second paniai, S. No. 400-108, bounded on the north by No. 401-1; east by No. 400-109; south by Nos. 402-1 and 402-2; west by No. 400-107	0 03
Inam, dry, second paniai, second paniai, S. No. 400-109, bounded on the north by No. 401-1; east by No. 400-110; south by Nos. 402-1 and 402-2; west by No. 400-108	0 03
Inam, dry, second paniai, second paniai, S. No. 400-110, bounded on the north by No. 401-1; east by No. 400-111; south by Nos. 402-1 and 402-2; west by No. 400-109	0 03
Inam, dry, second paniai, second paniai, S. No. 400-111, bounded on the north by No. 401-1; east by No. 400-112; south by Nos. 402-1 and 402-2; west by No. 400-110	0 03
Inam, dry, second paniai, second paniai, S. No. 400-112, bounded on the north by No. 401-1; east by No. 400-113; south by Nos. 402-1 and 402-2; west by No. 400-111	0 03
Inam, dry, second paniai, second paniai, S. No. 400-113, bounded on the north by No. 401-1; east by No. 400-114; south by Nos. 402-1 and 402-2; west by No. 400-112	0 03
Inam, dry, second paniai, second paniai, S. No. 400-114, bounded on the north by No. 401-1; east by No. 400-115; south by Nos. 402-1 and 402-2; west by No. 400-113	0 03
Inam, dry, second paniai, second paniai, S. No. 400-115, bounded on the north by No. 401-1; east by No. 400-116; south by Nos. 402-1 and 402-2; west by No. 400-114	0 03
Inam, dry, second paniai, second paniai, S. No. 400-116, bounded on the north by No. 401-1; east by No. 400-117; south by Nos. 402-1 and 402-2; west by No. 400-115	0 03
Inam, dry, second paniai, second paniai, S. No. 400-117, bounded on the north by No. 401-1; east by No. 400-118; south by Nos. 402-1 and 402-2; west by No. 400-116	0 03
Inam, dry, second paniai, second paniai, S. No. 400-118, bounded on the north by No. 401-1; east by No. 400-119; south by Nos. 402-1 and 402-2; west by No. 400-117	0 03
Inam, dry, second paniai, second paniai, S. No. 400-119, bounded on the north by No. 401-1; east by No. 400-120; south by Nos. 402-1 and 402-2; west by No. 400-118	0 03
Inam, dry, second paniai, second paniai, S. No. 400-120, bounded on the north by No. 401-1; east by No. 400-121; south by Nos. 402-1 and 402-2; west by No. 400-119	0 03
Inam, dry, second paniai, second paniai, S. No. 400-121, bounded on the north by No. 401-1; east by No. 400-122; south by Nos. 402-1 and 402-2; west by No. 400-120	0 03
Inam, dry, second paniai, second paniai, S. No. 400-122, bounded on the north by No. 401-1; east by No. 400-123; south by Nos. 402-1 and 402-2; west by No. 400-121	0 03
Inam, dry, second paniai, second paniai, S. No. 400-123, bounded on the north by No. 401-1; east by No. 400-124; south by Nos. 402-1 and 402-2; west by No. 400-122	0 03
Inam, dry, second paniai, second paniai, S. No. 400-124, bounded on the north by No. 401-1; east by No. 400-125; south by Nos. 402-1 and 402-2; west by No. 400-123	0 03
Inam, dry, second paniai, second paniai, S. No. 400-125, bounded on the north by No. 401-1; east by No. 400-126; south by Nos. 402-1 and 402-2; west by No. 400-124	0 03
Inam, dry, second paniai, second paniai, S. No. 400-126, bounded on the north by No. 401-1; east by No. 400-127; south by Nos. 402-1 and 402-2; west by No. 400-125	0 03
Inam, dry, second paniai, second paniai, S. No. 400-127, bounded on the north by No. 401-1; east by No. 400-128; south by Nos. 402-1 and 402-2; west by No. 400-126	0 03
Inam, dry, second paniai, second paniai, S. No. 400-128, bounded on the north by No. 401-1; east by No. 400-129; south by Nos. 402-1 and 402-2; west by No. 400-127	0 03
Inam, dry, second paniai, second paniai, S. No. 400-129, bounded on the north by No. 401-1; east by No. 400-130; south by Nos. 402-1 and 402-2; west by No. 400-128	0 03
Inam, dry, second paniai, second paniai, S. No. 400-130, bounded on the north by No. 401-1; east by No. 400-131; south by Nos. 402-1 and 402-2; west by No. 400-129	0 03
Inam, dry, second paniai, second paniai, S. No. 400-131, bounded on the north by No. 401-1; east by No. 400-132; south by Nos. 402-1 and 402-2; west by No. 400-130	0 03
Inam, dry, second paniai, second paniai, S. No. 400-132, bounded on the north by No. 401-1; east by No. 400-133; south by Nos. 402-1 and 402-2; west by No. 400-131	0 03
Inam, dry, second paniai, second paniai, S. No. 400-133, bounded on the north by No. 401-1; east by No. 400-134; south by Nos. 402-1 and 402-2; west by No. 400-132	0 03
Inam, dry, second paniai, second paniai, S. No. 400-134, bounded on the north by No. 401-1; east by No. 400-135; south by Nos. 402-1 and 402-2; west by No. 400-133	0 03
Inam, dry, second paniai, second paniai, S. No. 400-135, bounded on the north by No. 401-1; east by No. 400-136; south by Nos. 402-1 and 402-2; west by No. 400-134	0 03
Inam, dry, second paniai, second paniai, S. No. 400-136, bounded on the north by No. 401-1; east by No. 400-137; south by Nos. 402-1 and 402-2; west by No. 400-135	0 03
Inam, dry, second paniai, second paniai, S. No. 400-137, bounded on the north by No. 401-1; east by No. 400-138; south by Nos. 402-1 and 402-2; west by No. 400-136	0 03
Inam, dry, second paniai, second paniai, S. No. 400-138, bounded on the north by No. 401-1; east by No. 400-139; south by Nos. 402-1 and 402-2; west by No. 400-137	0 03
Inam, dry, second paniai, second paniai, S. No. 400-139, bounded on the north by No. 401-1; east by No. 400-140; south by Nos. 402-1 and 402-2; west by No. 400-138	0 03
Inam, dry, second paniai, second paniai, S. No. 400-140, bounded on the north by No. 401-1; east by No. 400-141; south by Nos. 402-1 and 402-2; west by No. 400-139	0 03
Inam, dry, second paniai, second paniai, S. No. 400-141, bounded on the north by No. 401-1; east by No. 400-142; south by Nos. 402-1 and 402-2; west by No. 400-140	0 03
Inam, dry, second paniai, second paniai, S. No. 400-142, bounded on the north by No. 401-1; east by No. 400-143; south by Nos. 402-1 and 402-2; west by No. 400-141	0 03
Inam, dry, second paniai, second paniai, S. No. 400-143, bounded on the north by No. 401-1; east by No. 400-144; south by Nos. 402-1 and 402-2; west by No. 400-142	0 03
Inam, dry, second paniai, second paniai, S. No. 400-144, bounded on the north by No. 401-1; east by No. 400-145; south by Nos. 402-1 and 402-2; west by No. 400-143	0 03
Inam, dry, second paniai, second paniai, S. No. 400-145, bounded on the north by No. 401-1; east by No. 400-146; south by Nos. 402-1 and 402-2; west by No. 400-144	0 03
Inam, dry, second paniai, second paniai, S. No. 400-146, bounded on the north by No. 401-1; east by No. 400-147; south by Nos. 402-1 and 402-2; west by No. 400-145	0 03
Inam, dry, second paniai, second paniai, S. No. 400-147, bounded on the north by No. 401-1; east by No. 400-148; south by Nos. 402-1 and 402-2; west by No. 400-146	0 03
Inam, dry, second paniai, second paniai, S. No. 400-148, bounded on the north by No. 401-1; east by No. 400-149; south by Nos. 402-1 and 402-2; west by No. 400-147	0 03
Inam, dry, second paniai, second paniai, S. No. 400-149, bounded on the north by No. 401-1; east by No. 400-150; south by Nos. 402-1 and 402-2; west by No. 400-148	0 03
Inam, dry, second paniai, second paniai, S. No. 400-150, bounded on the north by No. 401-1; east by No. 400-151; south by Nos. 402-1 and 402-2; west by No. 400-149	0 03
Inam, dry, second paniai, second paniai, S. No. 400-151, bounded on the north by No. 401-1; east by No. 400-152; south by Nos. 402-1 and 402-2; west by No. 400-150	0 03
Inam, dry, second paniai, second paniai, S. No. 400-152, bounded on the north by No. 401-1; east by No. 400-153; south by Nos. 402-1 and 402-2; west by No. 400-151	0 03
Inam, dry, second paniai, second paniai, S. No. 400-153, bounded on the north by No. 401-1; east by No. 400-154; south by Nos. 402-1 and 402-2; west by No. 400-152	0 03
Inam, dry, second paniai, second paniai, S. No. 400-154, bounded on the north by No. 401-1; east by No. 400-155; south by Nos. 402-1 and 402-2; west by No. 400-153	0 03
Inam, dry, second paniai, second paniai, S. No. 400-155, bounded on the north by No. 401-1; east by No. 400-156; south by

Channel No. 19-E.

	Acs.
Inam, dry, manakatia punjai, veppudi punjai, S. No. 148-7, bounded on the south and west by No. 148-1 (south by No. 148-3, west by No. 123-3	0-005
Inam, dry, ponna punjai, S. No. 125-2, bounded on the north by S.No. 125-1 A 3, east by Nos. 125-3, 126-7 & 8, south by No. 123-1 & 4, west by No. 125-1	0-09
Inam, dry, thenkattu punjai veppudi punjai, S. No. 116-8 bounded on the north by S. a. 116-5 and 123-5; east by No. 149-4, south by No. 123-2 west by Nos. 149-5 and 125-2	0-02
Inam, dry, pandia punjai, velimaram punjai, S. No. 123-6, bounded on the north by No. 123-5; east by No. 150-3, south by No. 116-6; west by No. 123-2	0-005
Inam, dry, vadiyam punjai, S. No. 150-3, bounded on the north by No. 150-2, east by No. 149-2, south by No. 116-6, west by No. 149-4	0-03
Inam, dry, manakatia punjai, veppudi punjai, S. No. 149-2, bounded on the north by Nos. 148-3 & 4 and 147-2 south by No. 148-4 west by Nos. 148-1, 3 & 6 and 150-3	0 10
Inam, dry, thoppumalai punjai, kanakkan thoppu punjai, S. No. 117-2, bounded on the north by No. 117-1 and S. No. 147 east by Nos. 147-3 and 144 1, south by No. 117-3, west by Nos. 148-3 and 6 Nos. 149	0-11
Inam, dry, kanakkan punjai, panaiOrchu punjai, vayumbu kall punjai, nattavan punjai, S. No. 144-4, bounded on the north by Nos. 102-1 & 2, east by Nos. 146-1 and 144 2 and S. No. 147, south by No. 144-2, west by Nos. 147-2 and 145-2	0-14
Inam dry, pallavan punjai kanakkan thoppu punjai, S. No. 102-2, bounded on the north by No. 102-2 east by No. 170-2 and 3, No. 145, south by Nos. 144 1 and 3, No. 149, west by No. 102-3	0-02
Inam, dry, kadiakaval punjai pallavan punjai, manakatia thoppu pola punjai, S. No. 170-2, bounded on the north by Nos. 170-7, 103-2 and 103 east by Nos. 170-4 and S. Nos. 171 and 169; south by Nos. 170-1, 3 & 4 and S. No. 143, west by No. 170-1 and 102-3	0-20
Inam, dry, kalluchaichi punjai, S. No. 165-2, bounded on the north by Nos. 100 1 160-2 and 164, east by No. 160-3 & 4 and S. Nos. 168, south by Nos. 159-1 & 4, 170 1 and S. No. 165 west by No. 161-1	0-14
Inam dry, manakkanjai manavari, S. No. 165-3, bounded on the north by No. 160-1 and S. No. 166, east by Nos. 165-2, 167-2 A 2 & 3 1 and S. No. 168, south by Nos. 160-4 and 167-2 west by No. 160-1	0-20
Inam, dry, mandi punjai vannavari, S. No. 167-2 B bounded on the north by 167-2 A, east by Nos. 167-2 C, 160-2 E and S No. 170, south by No. 167-2 C and S. No. 170, west by Nos. 167-2 A and 160-2	0 10
Inam, dry, punji punjai, S. No. 160-2 D, bounded on the north by Nos. 160-2 A & 1 A; east by No. 160-2 C and S. No. 151, south by No. 160-2 C, west by Nos. 160-2 A and 167-2 B	0-17
Total ..	1-568

Channel No. 19-C

Inam, dry, vadiyam punjai, S. No. 150-4, bounded on the north by Nos. 150-1 and 152-2, east by Nos. 150-5 and 2, No. 149, south by Nos. 150-6 and 116-6, west by Nos. 150-1 & 6	0-10
Inam, dry, vadiyam punjai, pelangi kollai punjai, S. No. 152-3, bounded on the north by No. 152-1, east by S. No. 149 and 153, south by No. 150-4 and S. No. 149, west by No. 152-1	0-10
Total ..	0-20

Channel No. 20.

Inam, dry, karuppakoma punjai, manakatia punjai, veppudi punjai, S. No. 130-1 bounded on the north by S. No. 130 and Poramboke 31, east by No. 130-2; south by No. 130-3 and manthirikuruchchi; west by S.No. 130 and thenamgudi	0-10
Total .	0-10

Channel No. 21.

Inam dry, veral punjai, S. No. 211-2, bounded on the north by Nos. 211-4 and 216-2 east by S. No. 216, south by No. 211-1 and S. No. 212-1, west by S. No. 211-4	0-05
Inam, dry, odukkan punjai S. No. 214-3, bounded on the north by No. 214-1 east by Nos. 214-4 and 214-2, south by No. 214-2, west by No. 214-3 and S. No. 212	0-09
Inam, dry, odukkan punjai S No. 215-1, bounded on the north by No. 215-1, east by Nos. 215-4 and 214 2; south by No. 215-2; west by Nos. 216-3 and 214-3	0 12
Inam, dry, odukkan punjai, S. No. 211-1, bounded on the north and east by No. 214-1, south by No. 216-2, west by No. 211-2	0-005
Inam, dry, odukkan punjai, S. No. 216-3, bounded on the north by No. 214-3, east by No. 215-1; south and west by No. 216-1	0-005
Inam dry, odukkan punjai, S. No. 213-2, bounded on the north and east by No. 213-1, on th by No. 213-1 A, south by No. 213-3, west by Nos. 213-1 and 214-2	0-17
Total ..	0-116

Channel No. 22.

Inam, dry, odukkan punjai S. No. 227-2, bounded on the north by No. 221-1 and S Nos. 222 and 221 east by No. 227 3 and S. No. 220, south by No. 227 3, west by No. 225-1 and S. Nos. 221 and 222	0-10
Inam, dry, nanchai punjai S No. 223-1 bounded on the north by S. Nos. 222 and 223; east by Nos. 223-2 and 227 2, south by S. Nos. 223 and 224; west by No. 223-2 and S. Nos. 222 and 223	0 12
Inam, dry, odukkan punjai, S. No. 224-1, bounded on the north by S. No. 223, east by Nos. 224-2 and 225-1, south by No. 224-2 and manthirikuchchi, west by S. No. 223	0-12
Total ..	0-14

Channel No. 23.

Inam dry, melamkollai punjai, S No. 241-2, bounded on the north by Nos. 241-1 and 247-2; east by kuruvikaramkoll, south by S. No. 240 and kuruvikaramkal, west by S No. 241-1	0-12
Inam, dry, melamkollai punjai, S No. 247-2, bounded on the north by Nos. 247-1 and 248-1 C, east by kuruvikaramkal, south by Nos. 247-1 and 241-2; west by No. 247-1 ..	0-16
Inam, dry, nadiyan kachchal kattukkoral thariau, S. No. 246-1 C, bounded on the north by Nos 246-1 B & 1 A, east by No. 246-2 B and kuruvikaramkal south by No. 247-2 and kuruvikaramkal, west by S.a. 248-1 A & 1 B ..	0-07
Inam, dry, nadiyan kachchal, kattukkollai punjai, S. No. 248-2 B, bounded on the north by No. 248-1 A, east by Nos. 249-1 B, south by kuruvikaramkal, west by S.a. 248-2 C ..	0 06
Inam, dry, kattukkoral thariau, S. No. 249-2 B, bounded on the north by No. 249-3 A, east by S No. 248 and kuruvikaramkal, south by kuruvikaramkal, west by Nos. 249-3 A; and 248-2 B ..	0-10
Total ..	0-49

Channel No. 24.

Inam, dry (waste) kattukkoral thariau, S. No. 250-3, bounded on the north by No 250-4, east by No 251-5 south by kuruvikaramkal, west by No 250-1 ..	0-005
Inam dry (waste), kattukkoral thariau, S. No. 251 3, bounded on the north by No. 251-2 east by No. 252-2; south by kuruvikaramkal, west by No 250-3	0-11
Total ..	0-113

Channel No. 25.

Inam, dry, kallikuzhi punjai, S. No. 257-1, bounded on the north by Nos. 257 2 and 255-2 east by No. 257 2; south by gain irrigated west by kuruvikaramkal ..	0-14
Total ..	0-14
Grand total ..	14-385

NOTE.—The Inam number for all the survey numbers in Sri Athmanathaswami of Avanjiyar Koil is recorded by orutal Vakkilinga Pandaramsannidhi.

Fort St George, January 31, 1934.

Whereas it appears to the Government that the land specified below is needed for a public purpose, to wit, for the field channels of the Cauvery-Vettiar Project, notice to that effect is hereby given to all whom it may concern in accordance with the provisions of section 4 (1) of the Land Acquisition Act I of 1894, as amended by the Land Acquisition Amendment Act XXXVIII of 1923; and the Governor in Council hereby authorizes the Special Deputy Collector No IV, Pattukkottai, his staff and workmen to exercise the powers conferred by section 4 (2) of the Act. Under sub-section (4) of section 17 of the Act, the Governor in Council directs that in view of the urgency of the case the provisions of section 5 A of the Act shall not apply to the case.

Tanjore district, Pattukkottai taluk.
No. 272. Inam Mavadukuruchchi village.

	Approximate extent. Acs.
Dry, perichivettikadu, T.S. No. 217-1, Iruvanmudar Chi. Kalappa Tevar, kattipatai (for a portion) Pe. Arunachala Chettiyar, bounded on the north by Kalamam road by Nos. 227-2 and 224-1 A, south by Nos. 217-3 and 5, west by No. 218	0-30
Dry, pudichivettikadu, T.S. No. 224-1 A, Iruvanmudaiyar Chi. Rajagopa Tevar, Chi Vriapuda Tevar, A. Kappa Tevar and Chi Vriapuda Tevar, bounded on the north by Kalagam, east by No. 224-2 A, south by No. 224-1 B west by No. 222-1	0-05
Dry, perichivettikadu, T.S. No. 224-2 A, Iruvanmudaiyar Chi. Vriapuda Tevar, (2) Rt. Krishnaswami Tevar, (3) Sh. Visvalla Tevar, (4) Thi. Kaliyappana Tevar, (5) Val. Vriapuda Tevar, 6) Chi Manikam Tevar (7) Val Veeraiya, (8) Val Rappa, (9) Thi Kasa Tevar and (10) Rt Kappa puna Tevar, bounded on the north by kalagam, east by No. 224-1 A, south by No. 224-2 B; west by No. 224-1 A	0-04
Dry, perichivettikadu, T.S. No. 245-1 A, Iruvanmudaiyar No (2) in 101 at Sirukud T.S. No. 224-3 A, bounded on the north by Kalagam, east by No. 245-1 A; south by No. 253-1 B, west by No. 224-1 A	0-07
Dry, perichivettikadu, T.S. No. 253-2 A, Iruvanmudar Rn. Vellaiyakkammal original G. Kumaraswami Chettiyar, bounded on the north by Kalagam east by No. 256-3 A; south by No. 253-2 B; west by No. 253-1 A	0-02
Dry, perichivettikadu, T.S. No. 253-2 B, Iruvanmudar Chi Sokkanal Tevar, bounded on the north by Kalagam, east by No. 257-3 A, south by No. 253-3 B; west by No. 253-2 A	0-01
Dry, perichivettikadu, T.S. No. 257-1 A, Iruvanmudar Sri Sankarathiravenmaipal mudi at Kumbakonam, bounded on the north by Kalagam east by No. 258 south by No. 257-1 B & 2 B west by Nos. 257-1 B and 253-3 A	0-17
Dry perichivettikadu, T.S. No. 258-2 B, Iruvanmudar Sri Sankaradiriyavenmaipal mudi at Kumbakonam, bounded on the north by No. 257 1 east by No. 258 ; south by No. 260-1, west by No. 258-2 A	0-10
Dry, perichivettikadu, T.S. No. 260-1, Iruvanmudar Sri Sankaradiriyavenmaipal mudi at Kumbakonam, bounded on the north by No. 258-2 B east by No. 260 ; south and west by No. 260-2	0-005
Dry, kilakadu manaveri, T.S. No. 260-4 B, Iruvanmudar Sr Rangasamudra Desikar bounded on the north by No. 260-4 A, east by No. 260-5 B, south by No. 260 ; west by No. 273	0-05
Dry, kilakadu manaveri, T.S. No. 260-6 B, Kuthavanmudar Thi. Ekambaram Tevar, erbidar Rn. Vellaiyakkammalgurukal melvaramudar Sri Sankaradiriyavenmaipal mudi at Kumbakonam, bounded on the north by No. 260-6 A ; east by No. 260-7 B, south by No. 260 , west by No. 260-5 B	0-05
Dry, kilakadu manaveri, T.S. No. 260-7 B, Iruvanmudar R. Subramania Aiyar, bounded on the north by No. 260-7 A, east by No. 261, south by No. 260 ; west by No. 260-6 B	0-05

Dry, karumbadi punjai, T.S. No. 303-A B, Iruvarnadur Sri Vesra Mukali Amman Koil of Attalur, bounded on the north by No. 303-B, Krishnaswami Tevar, bounded on the north by No. 303-A, east by No. 302, south by No. 1352-1, west by No. 303-C, and south by No. 1352-1 0-01

Dry, karumbadi punjai, T.S. No. 303-A C, Iruvarnadur Sri Vesra Mukali Amman Koil of Attalur, bounded on the north by No. 303-A B, Krishnaswami Tevar, bounded on the north by No. 303-A A, east by No. 302, south by No. 1352-1, west by No. 303-A B, and south by No. 1352-1 0-01

Dry, karumbadi punjai, T.S. No. 303-A D, Iruvarnadur Sri Vesra Mukali Amman Koil of Attalur, bounded on the north by No. 303-A A, Pongiavanni Tevar, bounded on the north by No. 303-A, east by No. 302, south by No. 303-A B, and west by No. 303-A C 0-01

Dry, vettikadu punjai, T.S. No. 415-1, Iruvarnadur Sri Vesra Mukali Amman Koil of Attalur, bounded on the north by No. 414-A & B, Kuppusami Chetti, Ellaiyar, Attalur, east by No. 414-A & B, Kuppusami Chetti, Ellaiyar, Attalur, south by No. 415-2, and west by No. 414-A & B, Kuppusami Chetti, Ellaiyar, Attalur 0-07

Dry, vettikadu punjai, T.S. No. 415-2, Iruvarnadur Sri Vesra Mukali Amman Koil of Attalur, bounded on the north by No. 415-1, south and west by No. 414-A & B, Kuppusami Chetti, Ellaiyar, Attalur, and east by No. 414-A & B, Kuppusami Chetti, Ellaiyar, Attalur 0-01

Dry, karumbadi punjai, T.S. No. 416-A, Iruvarnadur Sri Vesra Mukali Amman Koil of Attalur, bounded on the north by No. 416-B, Krishnaswami Tevar, bounded on the north by No. 416-A, east by No. 414-A & B, Kuppusami Chetti, Ellaiyar, Attalur, south by No. 416-C, and west by No. 414-A & B, Kuppusami Chetti, Ellaiyar, Attalur 0-01

Dry, karumbadi punjai, T.S. No. 416-B, Iruvarnadur Sri Vesra Mukali Amman Koil of Attalur, bounded on the north by No. 416-C, Krishnaswami Tevar, bounded on the north by No. 416-B, east by No. 414-A & B, Kuppusami Chetti, Ellaiyar, Attalur, south by No. 416-D, and west by No. 414-A & B, Kuppusami Chetti, Ellaiyar, Attalur 0-01

Dry, karumbadi punjai, T.S. No. 416-C, Iruvarnadur Sri Vesra Mukali Amman Koil of Attalur, bounded on the north by No. 416-D, Krishnaswami Tevar, bounded on the north by No. 416-C, east by No. 414-A & B, Kuppusami Chetti, Ellaiyar, Attalur, south by No. 416-E, and west by No. 414-A & B, Kuppusami Chetti, Ellaiyar, Attalur 0-01

Dry, karumbadi punjai, T.S. No. 416-D, Iruvarnadur Sri Vesra Mukali Amman Koil of Attalur, bounded on the north by No. 416-E, Krishnaswami Tevar, bounded on the north by No. 416-D, east by No. 414-A & B, Kuppusami Chetti, Ellaiyar, Attalur, south by No. 416-F, and west by No. 414-A & B, Kuppusami Chetti, Ellaiyar, Attalur 0-01

Dry, karumbadi punjai, T.S. No. 416-E, Iruvarnadur Sri Vesra Mukali Amman Koil of Attalur, bounded on the north by No. 416-F, Krishnaswami Tevar, bounded on the north by No. 416-E, east by No. 414-A & B, Kuppusami Chetti, Ellaiyar, Attalur, south by No. 416-G, and west by No. 414-A & B, Kuppusami Chetti, Ellaiyar, Attalur 0-01

Dry, karumbadi punjai, T.S. No. 416-F, Iruvarnadur Sri Vesra Mukali Amman Koil of Attalur, bounded on the north by No. 416-G, Krishnaswami Tevar, bounded on the north by No. 416-F, east by No. 414-A & B, Kuppusami Chetti, Ellaiyar, Attalur, south by No. 416-H, and west by No. 414-A & B, Kuppusami Chetti, Ellaiyar, Attalur 0-01

Dry, karumbadi punjai, T.S. No. 416-G, Iruvarnadur Sri Vesra Mukali Amman Koil of Attalur, bounded on the north by No. 416-H, Krishnaswami Tevar, bounded on the north by No. 416-G, east by No. 414-A & B, Kuppusami Chetti, Ellaiyar, Attalur, south by No. 416-I, and west by No. 414-A & B, Kuppusami Chetti, Ellaiyar, Attalur 0-01

Dry, karumbadi punjai, T.S. No. 416-H, Iruvarnadur Sri Vesra Mukali Amman Koil of Attalur, bounded on the north by No. 416-I, Krishnaswami Tevar, bounded on the north by No. 416-H, east by No. 414-A & B, Kuppusami Chetti, Ellaiyar, Attalur, south by No. 416-J, and west by No. 414-A & B, Kuppusami Chetti, Ellaiyar, Attalur 0-01

Dry, karumbadi punjai, T.S. No. 416-I, Iruvarnadur Sri Vesra Mukali Amman Koil of Attalur, bounded on the north by No. 416-J, Krishnaswami Tevar, bounded on the north by No. 416-I, east by No. 414-A & B, Kuppusami Chetti, Ellaiyar, Attalur, south by No. 416-K, and west by No. 414-A & B, Kuppusami Chetti, Ellaiyar, Attalur 0-01

Dry, karumbadi punjai, T.S. No. 416-J, Iruvarnadur Sri Vesra Mukali Amman Koil of Attalur, bounded on the north by No. 416-K, Krishnaswami Tevar, bounded on the north by No. 416-J, east by No. 414-A & B, Kuppusami Chetti, Ellaiyar, Attalur, south by No. 416-L, and west by No. 414-A & B, Kuppusami Chetti, Ellaiyar, Attalur 0-01

Dry, karumbadi punjai, T.S. No. 416-K, Iruvarnadur Sri Vesra Mukali Amman Koil of Attalur, bounded on the north by No. 416-L, Krishnaswami Tevar, bounded on the north by No. 416-K, east by No. 414-A & B, Kuppusami Chetti, Ellaiyar, Attalur, south by No. 416-M, and west by No. 414-A & B, Kuppusami Chetti, Ellaiyar, Attalur 0-01

Dry, karumbadi punjai, T.S. No. 416-L, Iruvarnadur Sri Vesra Mukali Amman Koil of Attalur, bounded on the north by No. 416-M, Krishnaswami Tevar, bounded on the north by No. 416-L, east by No. 414-A & B, Kuppusami Chetti, Ellaiyar, Attalur, south by No. 416-N, and west by No. 414-A & B, Kuppusami Chetti, Ellaiyar, Attalur 0-01

Dry, karumbadi punjai, T.S. No. 416-M, Iruvarnadur Sri Vesra Mukali Amman Koil of Attalur, bounded on the north by No. 416-N, Krishnaswami Tevar, bounded on the north by No. 416-M, east by No. 414-A & B, Kuppusami Chetti, Ellaiyar, Attalur, south by No. 416-O, and west by No. 414-A & B, Kuppusami Chetti, Ellaiyar, Attalur 0-01

Dry, karumbadi punjai, T.S. No. 416-N, Iruvarnadur Sri Vesra Mukali Amman Koil of Attalur, bounded on the north by No. 416-O, Krishnaswami Tevar, bounded on the north by No. 416-N, east by No. 414-A & B, Kuppusami Chetti, Ellaiyar, Attalur, south by No. 416-P, and west by No. 414-A & B, Kuppusami Chetti, Ellaiyar, Attalur 0-01

Dry, karumbadi punjai, T.S. No. 416-O, Iruvarnadur Sri Vesra Mukali Amman Koil of Attalur, bounded on the north by No. 416-P, Krishnaswami Tevar, bounded on the north by No. 416-O, east by No. 414-A & B, Kuppusami Chetti, Ellaiyar, Attalur, south by No. 416-Q, and west by No. 414-A & B, Kuppusami Chetti, Ellaiyar, Attalur 0-01

Dry, karumbadi punjai, T.S. No. 416-P, Iruvarnadur Sri Vesra Mukali Amman Koil of Attalur, bounded on the north by No. 416-Q, Krishnaswami Tevar, bounded on the north by No. 416-P, east by No. 414-A & B, Kuppusami Chetti, Ellaiyar, Attalur, south by No. 416-R, and west by No. 414-A & B, Kuppusami Chetti, Ellaiyar, Attalur 0-01

Dry, karumbadi punjai, T.S. No. 416-Q, Iruvarnadur Sri Vesra Mukali Amman Koil of Attalur, bounded on the north by No. 416-R, Krishnaswami Tevar, bounded on the north by No. 416-Q, east by No. 414-A & B, Kuppusami Chetti, Ellaiyar, Attalur, south by No. 416-S, and west by No. 414-A & B, Kuppusami Chetti, Ellaiyar, Attalur 0-01

Dry, karumbadi punjai, T.S. No. 416-R, Iruvarnadur Sri Vesra Mukali Amman Koil of Attalur, bounded on the north by No. 416-S, Krishnaswami Tevar, bounded on the north by No. 416-R, east by No. 414-A & B, Kuppusami Chetti, Ellaiyar, Attalur, south by No. 416-T, and west by No. 414-A & B, Kuppusami Chetti, Ellaiyar, Attalur 0-01

Dry, karumbadi punjai, T.S. No. 416-S, Iruvarnadur Sri Vesra Mukali Amman Koil of Attalur, bounded on the north by No. 416-T, Krishnaswami Tevar, bounded on the north by No. 416-S, east by No. 414-A & B, Kuppusami Chetti, Ellaiyar, Attalur, south by No. 416-U, and west by No. 414-A & B, Kuppusami Chetti, Ellaiyar, Attalur 0-01

Dry, karumbadi punjai, T.S. No. 416-T, Iruvarnadur Sri Vesra Mukali Amman Koil of Attalur, bounded on the north by No. 416-U, Krishnaswami Tevar, bounded on the north by No. 416-T, east by No. 414-A & B, Kuppusami Chetti, Ellaiyar, Attalur, south by No. 416-V, and west by No. 414-A & B, Kuppusami Chetti, Ellaiyar, Attalur 0-01

Dry, karumbadi punjai, T.S. No. 416-U, Iruvarnadur Sri Vesra Mukali Amman Koil of Attalur, bounded on the north by No. 416-V, Krishnaswami Tevar, bounded on the north by No. 416-U, east by No. 414-A & B, Kuppusami Chetti, Ellaiyar, Attalur, south by No. 416-W, and west by No. 414-A & B, Kuppusami Chetti, Ellaiyar, Attalur 0-01

Dry, karumbadi punjai, T.S. No. 416-V, Iruvarnadur Sri Vesra Mukali Amman Koil of Attalur, bounded on the north by No. 416-W, Krishnaswami Tevar, bounded on the north by No. 416-V, east by No. 414-A & B, Kuppusami Chetti, Ellaiyar, Attalur, south by No. 416-X, and west by No. 414-A & B, Kuppusami Chetti, Ellaiyar, Attalur 0-01

Dry, karumbadi punjai, T.S. No. 416-W, Iruvarnadur Sri Vesra Mukali Amman Koil of Attalur, bounded on the north by No. 416-X, Krishnaswami Tevar, bounded on the north by No. 416-W, east by No. 414-A & B, Kuppusami Chetti, Ellaiyar, Attalur, south by No. 416-Y, and west by No. 414-A & B, Kuppusami Chetti, Ellaiyar, Attalur 0-01

Dry, karumbadi punjai, T.S. No. 416-X, Iruvarnadur Sri Vesra Mukali Amman Koil of Attalur, bounded on the north by No. 416-Y, Krishnaswami Tevar, bounded on the north by No. 416-X, east by No. 414-A & B, Kuppusami Chetti, Ellaiyar, Attalur, south by No. 416-Z, and west by No. 414-A & B, Kuppusami Chetti, Ellaiyar, Attalur 0-01

Dry, karumbadi punjai, T.S. No. 416-Y, Iruvarnadur Sri Vesra Mukali Amman Koil of Attalur, bounded on the north by No. 416-Z, Krishnaswami Tevar, bounded on the north by No. 416-Y, east by No. 414-A & B, Kuppusami Chetti, Ellaiyar, Attalur, south by No. 416-A A, and west by No. 414-A & B, Kuppusami Chetti, Ellaiyar, Attalur 0-01

Dry, karumbadi punjai, T.S. No. 416-Z, Iruvarnadur Sri Vesra Mukali Amman Koil of Attalur, bounded on the north by No. 416-A A, Krishnaswami Tevar, bounded on the north by No. 416-Z, east by No. 414-A & B, Kuppusami Chetti, Ellaiyar, Attalur, south by No. 416-B A, and west by No. 414-A & B, Kuppusami Chetti, Ellaiyar, Attalur 0-01

Dry, karumbadi punjai, T.S. No. 416-A A, Iruvarnadur Sri Vesra Mukali Amman Koil of Attalur, bounded on the north by No. 416-B A, Krishnaswami Tevar, bounded on the north by No. 416-A A, east by No. 414-A & B, Kuppusami Chetti, Ellaiyar, Attalur, south by No. 416-C A, and west by No. 414-A & B, Kuppusami Chetti, Ellaiyar, Attalur 0-01

Dry, karumbadi punjai, T.S. No. 416-B A, Iruvarnadur Sri Vesra Mukali Amman Koil of Attalur, bounded on the north by No. 416-C A, Krishnaswami Tevar, bounded on the north by No. 416-B A, east by No. 414-A & B, Kuppusami Chetti, Ellaiyar, Attalur, south by No. 416-D A, and west by No. 414-A & B, Kuppusami Chetti, Ellaiyar, Attalur 0-01

Dry, karumbadi punjai, T.S. No. 416-C A, Iruvarnadur Sri Vesra Mukali Amman Koil of Attalur, bounded on the north by No. 416-D A, Krishnaswami Tevar, bounded on the north by No. 416-C A, east by No. 414-A & B, Kuppusami Chetti, Ellaiyar, Attalur, south by No. 416-E A, and west by No. 414-A & B, Kuppusami Chetti, Ellaiyar, Attalur 0-01

Dry, karumbadi punjai, T.S. No. 416-D A, Iruvarnadur Sri Vesra Mukali Amman Koil of Attalur, bounded on the north by No. 416-E A, Krishnaswami Tevar, bounded on the north by No. 416-D A, east by No. 414-A & B, Kuppusami Chetti, Ellaiyar, Attalur, south by No. 416-F A, and west by No. 414-A & B, Kuppusami Chetti, Ellaiyar, Attalur 0-01

Dry, karumbadi punjai, T.S. No. 416-E A, Iruvarnadur Sri Vesra Mukali Amman Koil of Attalur, bounded on the north by No. 416-F A, Krishnaswami Tevar, bounded on the north by No. 416-E A, east by No. 414-A & B, Kuppusami Chetti, Ellaiyar, Attalur, south by No. 416-G A, and west by No. 414-A & B, Kuppusami Chetti, Ellaiyar, Attalur 0-01

Dry, karumbadi punjai, T.S. No. 416-F A, Iruvarnadur Sri Vesra Mukali Amman Koil of Attalur, bounded on the north by No. 416-G A, Krishnaswami Tevar, bounded on the north by No. 416-F A, east by No. 414-A & B, Kuppusami Chetti, Ellaiyar, Attalur, south by No. 416-H A, and west by No. 414-A & B, Kuppusami Chetti, Ellaiyar, Attalur 0-01

Dry, karumbadi punjai, T.S. No. 416-G A, Iruvarnadur Sri Vesra Mukali Amman Koil of Attalur, bounded on the north by No. 416-H A, Krishnaswami Tevar, bounded on the north by No. 416-G A, east by No. 414-A & B, Kuppusami Chetti, Ellaiyar, Attalur, south by No. 416-I A, and west by No. 414-A & B, Kuppusami Chetti, Ellaiyar, Attalur 0-01

Dry, karumbadi punjai, T.S. No. 416-H A, Iruvarnadur Sri Vesra Mukali Amman Koil of Attalur, bounded on the north by No. 416-I A, Krishnaswami Tevar, bounded on the north by No. 416-H A, east by No. 414-A & B, Kuppusami Chetti, Ellaiyar, Attalur, south by No. 416-J A, and west by No. 414-A & B, Kuppusami Chetti, Ellaiyar, Attalur 0-01

Dry, karumbadi punjai, T.S. No. 416-I A, Iruvarnadur Sri Vesra Mukali Amman Koil of Attalur, bounded on the north by No. 416-J A, Krishnaswami Tevar, bounded on the north by No. 416-I A, east by No. 414-A & B, Kuppusami Chetti, Ellaiyar, Attalur, south by No. 416-K A, and west by No. 414-A & B, Kuppusami Chetti, Ellaiyar, Attalur 0-01

Dry, karumbadi punjai, T.S. No. 416-J A, Iruvarnadur Sri Vesra Mukali Amman Koil of Attalur, bounded on the north by No. 416-K A, Krishnaswami Tevar, bounded on the north by No. 416-J A, east by No. 414-A & B, Kuppusami Chetti, Ellaiyar, Attalur, south by No. 416-L A, and west by No. 414-A & B, Kuppusami Chetti, Ellaiyar, Attalur 0-01

Dry, karumbadi punjai, T.S. No. 416-K A, Iruvarnadur Sri Vesra Mukali Amman Koil of Attalur, bounded on the north by No. 416-L A, Krishnaswami Tevar, bounded on the north by No. 416-K A, east by No. 414-A & B, Kuppusami Chetti, Ellaiyar, Attalur, south by No. 416-M A, and west by No. 414-A & B, Kuppusami Chetti, Ellaiyar, Attalur 0-01

Dry, karumbadi punjai, T.S. No. 416-L A, Iruvarnadur Sri Vesra Mukali Amman Koil of Attalur, bounded on the north by No. 416-M A, Krishnaswami Tevar, bounded on the north by No. 416-L A, east by No. 414-A & B, Kuppusami Chetti, Ellaiyar, Attalur, south by No. 416-N A, and west by No. 414-A & B, Kuppusami Chetti, Ellaiyar, Attalur 0-01

Dry, karumbadi punjai, T.S. No. 416-M A, Iruvarnadur Sri Vesra Mukali Amman Koil of Attalur, bounded on the north by No. 416-N A, Krishnaswami Tevar, bounded on the north by No. 416-M A, east by No. 414-A & B, Kuppusami Chetti, Ellaiyar, Attalur, south by No. 416-O A, and west by No. 414-A & B, Kuppusami Chetti, Ellaiyar, Attalur 0-01

Dry, karumbadi punjai, T.S. No. 416-N A, Iruvarnadur Sri Vesra Mukali Amman Koil of Attalur, bounded on the north by No. 416-O A, Krishnaswami Tevar, bounded on the north by No. 416-N A, east by No. 414-A & B, Kuppusami Chetti, Ellaiyar, Attalur, south by No. 416-P A, and west by No. 414-A & B, Kuppusami Chetti, Ellaiyar, Attalur 0-01

Dry, karumbadi punjai, T.S. No. 416-O A, Iruvarnadur Sri Vesra Mukali Amman Koil of Attalur, bounded on the north by No. 416-P A, Krishnaswami Tevar, bounded on the north by No. 416-O A, east by No. 414-A & B, Kuppusami Chetti, Ellaiyar, Attalur, south by No. 416-Q A, and west by No. 414-A & B, Kuppusami Chetti, Ellaiyar, Attalur 0-01

Dry, karumbadi punjai, T.S. No. 416-P A, Iruvarnadur Sri Vesra Mukali Amman Koil of Attalur, bounded on the north by No. 416-Q A, Krishnaswami Tevar, bounded on the north by No. 416-P A, east by No. 414-A & B, Kuppusami Chetti, Ellaiyar, Attalur, south by No. 416-R A, and west by No. 414-A & B, Kuppusami Chetti, Ellaiyar, Attalur 0-01

Dry, karumbadi punjai, T.S. No. 416-Q A, Iruvarnadur Sri Vesra Mukali Amman Koil of Attalur, bounded on the north by No. 416-R A, Krishnaswami Tevar, bounded on the north by No. 416-Q A, east by No. 414-A & B, Kuppusami Chetti, Ellaiyar, Attalur, south by No. 416-S A, and west by No. 414-A & B, Kuppusami Chetti, Ellaiyar, Attalur 0-01

Dry, karumbadi punjai, T.S. No. 416-R A, Iruvarnadur Sri Vesra Mukali Amman Koil of Attalur, bounded on the north by No. 416-S A, Krishnaswami Tevar, bounded on the north by No. 416-R A, east by No. 414-A & B, Kuppusami Chetti, Ellaiyar, Attalur, south by No. 416-T A, and west by No. 414-A & B, Kuppusami Chetti, Ellaiyar, Attalur 0-01

Dry, karumbadi punjai, T.S. No. 416-S A, Iruvarnadur Sri Vesra Mukali Amman Koil of Attalur, bounded on the north by No. 416-T A, Krishnaswami Tevar, bounded on the north by No. 416-S A, east by No. 414-A & B, Kuppusami Chetti, Ellaiyar, Attalur, south by No. 416-U A, and west by No. 414-A & B, Kuppusami Chetti, Ellaiyar, Attalur 0-01

Dry, karumbadi punjai, T.S. No. 416-T A, Iruvarnadur Sri Vesra Mukali Amman Koil of Attalur, bounded on the north by No. 416-U A, Krishnaswami Tevar, bounded on the north by No. 416-T A, east by No. 414-A & B, Kuppusami Chetti, Ellaiyar, Attalur, south by No. 416-V A, and west by No. 414-A & B, Kuppusami Chetti, Ellaiyar, Attalur 0-01

Dry, karumbadi punjai, T.S. No. 416-U A, Iruvarnadur Sri Vesra Mukali Amman Koil of Attalur, bounded on the north by No. 416-V A, Krishnaswami Tevar, bounded on the north by No. 416-U A, east by No. 414-A & B, Kuppusami Chetti, Ellaiyar, Attalur, south by No. 416-W A, and west by No. 414-A & B, Kuppusami Chetti, Ellaiyar, Attalur 0-01

Dry, karumbadi punjai, T.S. No. 416-V A, Iruvarnadur Sri Vesra Mukali Amman Koil of Attalur, bounded on the north by No. 416-W A, Krishnaswami Tevar, bounded on the north by No. 416-V A, east by No. 414-A & B, Kuppusami Chetti, Ellaiyar, Attalur, south by No. 416-X A, and west by No. 414-A & B, Kuppusami Chetti, Ellaiyar, Attalur 0-01

Dry, karumbadi punjai, T.S. No. 416-W A, Iruvarnadur Sri Vesra Mukali Amman Koil of Attalur, bounded on the north by No. 416-X A, Krishnaswami Tevar, bounded on the north by No. 416-W A, east by No. 414-A & B, Kuppusami Chetti, Ellaiyar, Attalur, south by No. 416-Y A, and west by No. 414-A & B, Kuppusami Chetti, Ellaiyar, Attalur 0-01

Dry, karumbadi punjai, T.S. No. 416-X A, Iruvarnadur Sri Vesra Mukali Amman Koil of Attalur, bounded on the north by No. 416-Y A, Krishnaswami Tevar, bounded on the north by No. 416-X A, east by No. 414-A & B, Kuppusami Chetti, Ellaiyar, Attalur, south by No. 416-Z A, and west by No. 414-A & B, Kuppusami Chetti, Ellaiyar, Attalur 0-01

Dry, karumbadi punjai, T.S. No. 416-Y A, Iruvarnadur Sri Vesra Mukali Amman Koil of Attalur, bounded on the north by No. 416-Z A, Krishnaswami Tevar, bounded on the north by No. 416-Y A, east by No. 414-A & B, Kuppusami Chetti, Ellaiyar, Attalur, south by No. 416-A B, and west by No. 414-A & B, Kuppusami Chetti, Ellaiyar, Attalur 0-01

Dry, karumbadi punjai, T.S. No. 416-Z A, Iruvarnadur Sri Vesra Mukali Amman Koil of Attalur, bounded on the north by No. 416-A B, Krishnaswami Tevar, bounded on the north by No. 416-Z A, east by No. 414-A & B, Kuppusami Chetti, Ellaiyar, Attalur, south by No. 416-B B, and west by No. 414-A & B, Kuppusami Chetti, Ellaiyar, Attalur 0-01

Dry, karumbadi punjai, T.S. No. 416-A B, Iruvarnadur Sri Vesra Mukali Amman Koil of Attalur, bounded on the north by No. 416-B B, Krishnaswami Tevar, bounded on the north by No. 416-A B, east by No. 414-A & B, Kuppusami Chetti, Ellaiyar, Attalur, south by No. 416-C B, and west by No. 414-A & B, Kuppusami Chetti, Ellaiyar, Attalur 0-01

Dry, karumbadi punjai, T.S. No. 416-B B, Iruvarnadur Sri Vesra Mukali Amman Koil of Attalur, bounded on the north by No. 416-C B, Krishnaswami Tevar, bounded on the north by No. 416-B B, east by No. 414-A & B, Kuppusami Chetti, Ellaiyar, Attalur, south by No. 416-D B, and west by No. 414-A & B, Kuppusami Chetti, Ellaiyar, Attalur 0-01

Dry, karumbadi punjai, T.S. No. 416-C B, Iruvarnadur Sri Vesra Mukali Amman Koil of Attalur, bounded on the north by No. 416-D B, Krishnaswami Tevar, bounded on the north by No. 416-C B, east by No. 414-A & B, Kuppusami Chetti, Ellaiyar, Attalur, south by No. 416-E B, and west by No. 414-A & B, Kuppusami Chetti, Ellaiyar, Attalur 0-01

Dry, karumbadi punjai, T.S. No. 416-D B, Iruvarnadur Sri Vesra Mukali Amman Koil of Attalur, bounded on the north by No. 416-E B, Krishnaswami Tevar, bounded on the north by No. 416-D B, east by No. 414-A & B, Kuppusami Chetti, Ellaiyar, Attalur, south by No. 416-F B, and west by No. 414-A & B, Kuppusami Chetti, Ellaiyar, Attalur 0-01

Dry, karumbadi punjai, T.S. No. 416-E B, Iruvarnadur Sri Vesra Mukali Amman Koil of Attalur, bounded on the north by No. 416-F B, Krishnaswami Tevar, bounded on the north by No. 416-E B, east by No. 414-A & B, Kuppusami Chetti, Ellaiyar, Attalur, south by No. 416-G B, and west by No. 414-A & B, Kuppusami Chetti, Ellaiyar, Attalur 0-01

Dry, karumbadi punjai, T.S. No. 416-F B, Iruvarnadur Sri Vesra Mukali Amman Koil of Attalur, bounded on the north by No. 416-G B, Krishnaswami Tevar, bounded on the north by No. 416-F B, east by No. 414-A & B, Kuppusami Chetti, Ellaiyar, Attalur, south by No. 416-H B, and west by No. 414-A & B, Kuppusami Chetti, Ellaiyar, Attalur 0-01

Dry, karumbadi punjai, T.S. No. 416-G B, Iruvarnadur Sri Vesra Mukali Amman Koil of Attalur, bounded on the north by No. 416-H B, Krishnaswami Tevar, bounded on the north by No. 416-G B, east by No. 414-A & B, Kuppusami Chetti, Ellaiyar, Attalur, south by No. 416-I B, and west by No. 414-A & B, Kuppusami Chetti, Ellaiyar, Attalur 0-01

Dry, karumbadi punjai, T.S. No. 416-H B, Iruvarnadur Sri Vesra Mukali Amman Koil of Attalur, bounded on the north by No. 416-I B, Krishnaswami Tevar, bounded on the north by No. 416-H B, east by No. 414-A & B, Kuppusami Chetti, Ellaiyar, Attalur, south by No. 416-J B, and west by No. 414-A & B, Kuppusami Chetti, Ellaiyar, Attalur 0-01

Dry, karumbadi punjai, T.S. No. 416-I B, Iruvarnadur Sri Vesra Mukali Amman Koil of Attalur, bounded on the north by No. 416-J B, Krishnaswami Tevar, bounded on the north by No. 416-I B, east by No. 414-A & B, Kuppusami Chetti, Ellaiyar, Attalur, south by No. 416-K B, and west by No. 414-A & B, Kuppusami Chetti, Ellaiyar, Attalur 0-01

Dry, karumbadi punjai, T.S. No. 416-J B, Iruvarnadur Sri Vesra Mukali Amman Koil of Attalur, bounded on the north by No. 416-K B, Krishnaswami Tevar, bounded on the north by No. 416-J B, east by No. 414-A & B, Kuppusami Chetti, Ellaiyar, Attalur, south by No. 416-L B, and west by No. 414-A & B, Kuppusami Chetti, Ellaiyar, Attalur 0-01

Dry, karumbadi punjai, T.S. No. 416-K B, Iruvarnadur Sri Vesra Mukali Amman Koil of Attalur, bounded on the north by No. 416-L B, Krishnaswami Tevar, bounded on the north by No. 416-K B, east by No. 414-A & B, Kuppusami Chetti, Ellaiyar, Attalur, south by No. 416-M B, and west by No. 414-A & B, Kuppusami Chetti, Ellaiyar, Attalur 0-01

Dry, karumbadi punjai, T.S. No. 416-L B, Iruvarnadur Sri Vesra Mukali Amman Koil of Attalur, bounded on the north by No. 416-M B, Krishnaswami Tevar, bounded on the north by No. 416-L B, east by No. 414-A & B, Kuppusami Chetti, Ellaiyar, Attalur, south by No. 416-N B, and west by No. 414-A & B, Kuppusami Chetti, Ellaiyar, Attalur 0-01

Dry, karumbadi punjai, T.S. No. 416-M B, Iruvarnadur Sri Vesra Mukali Amman Koil of Attalur, bounded on the north by No. 416-N B, Krishnaswami Tevar, bounded on the north by No. 416-M B, east by No. 414-A & B, Kuppusami Chetti, Ellaiyar, Attalur, south by No. 416-O B, and west by No. 414-A & B, Kuppusami Chetti, Ellaiyar, Attalur 0-01

Dry, karumbadi punjai, T.S. No. 416-N B, Iruvarnadur Sri Vesra Mukali Amman Koil of Attalur, bounded on the north by No. 416-O B, Krishnaswami Tevar, bounded on the north by No. 416-N B, east by No. 414-A & B, Kuppusami Chetti, Ellaiyar, Attalur, south by No. 416-P B, and west by No. 414-A & B, Kuppusami Chetti, Ellaiyar, Attalur 0-01

Dry, karumbadi punjai, T.S. No. 416-O B, Iruvarnadur Sri Vesra Mukali Amman Koil of Attalur, bounded on the north by No. 416-P B, Krishnaswami Tevar, bounded on the north by No. 416-O B, east by No. 414-A & B, Kuppusami Chetti, Ellaiyar, Attalur, south by No. 416-Q B, and west by No. 414-A & B, Kuppusami Chetti, Ellaiyar, Attalur 0-01

Dry, karumbadi punjai, T.S. No. 416-P B, Iruvarnadur Sri Vesra Mukali Amman Koil of Attalur, bounded on the north by No. 416-Q B, Krishnaswami Tevar, bounded on the north by No. 416-P B, east by No. 414-A & B, Kuppusami Chetti, Ellaiyar, Attalur, south by No. 416-R B, and west by No. 414-A & B, Kuppusami Chetti, Ellaiyar, Attalur 0-01

Dry, karumbadi punjai, T.S. No. 416-Q B, Iruvarnadur Sri Vesra Mukali Amman Koil of Attalur, bounded on the north by No. 416-R B, Krishnaswami Tevar, bounded on the north by No. 416-Q B, east by No. 414-A & B, Kuppusami Chetti, Ellaiyar, Attalur, south by No. 416-S B, and west by No. 414-A & B, Kuppusami Chetti, Ellaiyar, Attalur 0-01

Dry, karumbadi punjai, T.S. No. 416-R B, Iruvarnadur Sri Vesra Mukali Amman Koil of Attalur, bounded on the north by No. 416-S B, Krishnaswami Tevar, bounded on the north by No. 416-R B, east by No. 414-A & B, Kuppusami Chetti, Ellaiyar, Attalur, south by No. 416-T B, and west by No. 414-A & B, Kuppusami Chetti, Ellaiyar, Attalur 0-01

Dry, karumbadi punjai, T.S. No. 416-S B, Iruvarnadur Sri Vesra Mukali Amman Koil of Attalur, bounded on the north by No. 416-T B, Krishnaswami Tevar, bounded on the north by No. 416-S B, east by No. 414-A & B, Kuppusami Chetti, Ellaiyar, Attalur, south by No. 416-U B, and west by No. 414-A & B, Kuppusami Chetti, Ellaiyar, Attalur 0-01

Dry, karumbadi punjai, T.S. No. 416-T B, Iruvarnadur Sri Vesra Mukali Amman Koil of Attalur, bounded on the north by No. 416-U B, Krishnaswami Tevar, bounded on the north by No. 416-T B, east by No. 414-A & B, Kuppusami Chetti, Ellaiyar, Attalur, south by No. 416-V B, and west by No. 414-A & B, Kuppusami Chetti, Ellaiyar, Attalur 0-01

Dry, karumbadi punjai, T.S. No. 416-U B, Iruvarnadur Sri Vesra Mukali Amman Koil of Attalur, bounded on the north by No. 416-V B, Krishnaswami Tevar, bounded on the north by No. 416-U B, east by No. 414-A & B, Kuppusami Chetti, Ellaiyar, Attalur, south by No. 416-W B, and west by No. 414-A & B, Kuppusami Chetti, Ellaiyar, Attalur 0-01

Dry, karumbadi punjai, T.S. No. 416-V B, Iruvarnadur Sri Vesra Mukali Amman Koil of Attalur, bounded on the north by No. 416-W B, Krishnaswami Tevar, bounded on the north by No. 416-V B, east by No. 414-A & B, Kuppusami Chetti, Ellaiyar, Attalur, south by No. 416-X B, and west by No. 414-A & B, Kuppusami Chetti, Ellaiyar, Attalur 0-01

Dry, karumbadi punjai, T.S. No. 416-W B, Iruvarnadur Sri Vesra Mukali Amman Koil of Attalur, bounded on the north by No. 416-X B, Krishnaswami Tevar, bounded on the north by No. 416-W B, east by No. 414-A & B, Kuppusami Chetti, Ellaiyar, Attalur, south by No. 416-Y B, and west by No. 414-A & B, Kuppusami Chetti, Ellaiyar, Attalur 0-01

Dry, karumbadi punjai, T.S. No. 416-X B, Iruvarnadur Sri Vesra Mukali Amman Koil of Attalur, bounded on the north by No. 416-Y B, Krishnaswami Tevar, bounded on the north by No. 416-X B, east by No. 414-A & B, Kuppusami Chetti, Ellaiyar, Attalur, south by No. 416-Z B, and west by No. 414-A & B, Kuppusami Chetti, Ellaiyar, Attalur 0-01

Dry, karumbadi punjai, T.S. No. 416-Y B, Iruvarnadur Sri Vesra Mukali Amman Koil of Attalur, bounded on the north by No. 416-Z B, Krishnaswami Tevar, bounded on the north by No. 416-Y B, east by No. 414-A & B, Kuppusami Chetti, Ellaiyar, Attalur, south by No. 416-A C, and west by No. 414-A & B, Kuppusami Chetti, Ellaiyar, Attalur 0-01

Dry, karumbadi punjai, T.S. No. 416-Z B, Iruvarnadur Sri Vesra Mukali Amman Koil of Attalur, bounded on the north by No. 416-A C, Krishnaswami Tevar, bounded on the north by No. 416-Z B, east by No. 414-A & B, Kuppusami Chetti, Ellaiyar, Attalur, south by No. 416-B C, and west by No. 414-A & B, Kuppusami Chetti, Ellaiyar, Attalur 0-01

Dry, karumbadi punjai, T.S. No. 416-A C, Iruvarnadur Sri Vesra Mukali Amman Koil of Attalur, bounded on the north by No. 416-B C, Krishnaswami Tevar, bounded on the north by No. 416-A C, east by No. 414-A & B, Kuppusami Chetti, Ellaiyar, Attalur, south by No. 416-C C, and west by No. 414-A & B, Kuppusami Chetti, Ellaiyar, Attalur 0-01

Dry, karumbadi punjai, T.S. No. 416-B C, Iruvarnadur Sri Vesra Mukali Amman Koil of Attalur, bounded on the north by No. 416-C C, Krishnaswami Tevar, bounded on the north by No. 416-B C, east by No. 414-A & B, Kuppusami Chetti, Ellaiyar, Attalur, south by No. 416-D C, and west by No. 414-A & B, Kuppusami Chetti, Ellaiyar, Attalur 0-01

Dry, karumbadi punjai, T.S. No. 416-C C, Iruvarnadur Sri Vesra Mukali Amman Koil of Attalur, bounded on the north by No. 416-D C, Krishnaswami Tevar, bounded on the north by No. 416-C C, east by No. 414-A & B, Kuppusami Chetti, Ell

	Acs.
Dry, setkadi punjai, T.S. No. 266-2 H, Kadiyamankudi Ka. Mudiya Tevar, bounded on the north by No. 266-6 A; east by Ka. 266-6 B; south by No. 267-1 C; west by No. 266-6 B	0-02
Dry, setkadi punjai, T.S. No. 266-6 H Kadiyamankudi Ka. Mudiya Tevar, bounded on the north by No. 266-6 A; east by No. 266-6 B; south by No. 267-1 C; west by No. 266-7 B	0-01
Dry, pillaiyar pallai, T.S. No. 266-8 H, Iruvarandam persons as pattadars (who were lost of ariyarambai) bounded on the north by No. 266-6 A; east by No. 266-5 A B; south by No. 267-1 B; west by No. 266-8 H	0 07
Dry, alkkali punjai, T.S. No. 266-8, kudiyarrudars Ka. Ammachi Tevar, and Mu. Sappaya Tevar, bounded on the north by Nos. 266-2 and 266-4; east and south by No. 266-3; west by Nos. 266-9 H and 268-1	0-02
Dry, alkkali punjai, T.S. No. 266-4, kudiyarrudars Ka. Pitchaiyali Tevar, Ka. Ammachi Tevar and Mu. Sappaya Tevar, bounded on the north by No. 266-1; east by Nos. 266-2 and 266-4; south by Nos. 266-3 and 268-7; west by No. 266-1 P 4	0-11
Dry, alkkali punjai, T.S. No. 268-3, kudiyarrudars Ka. Ammachi Tevar, and Mu. Sappaya Tevar bounded on the north by No. 266-1; east by Kuppukkandhal; south by No. 268-2; west by No. 268-2	0-07
Dry melkarambai (ugli), T.S. No. 272-1 D, kudiyarrudars name as T.S. No. 272-6 B, bounded on the north by No. 266 and east by No. 272 I C; south by Pothukkuttikadu; west by No. 272-3 A	0-07
Total ..	0-37½

NOTE.—Kudiyarrudars for T.S. Nos. 267-6 D, 6-B, 270-1 D, 271-1 D, 266-6 B, 6 B, 7 D, 6 B, 266-3, 266-2, 266-8 and 267-1 B.

List of kudiyarrudars.

1 A. V. Kalianaperumalsami Servai.
2 N. Muthaiah Tevar.
3 A. Vijaya in Tevar.
4 Mu. Chokkalinga Tevar.
5 C. V. A. Ila. Kalianaperumal Tevar.
6 Vi. Sa Karuppa Tevar.
7 M. Sivaswami Tevar.
8 P. Virappa Tevar.
9 Ka. Yuli (or) Muthuraman.
10 Mah. Annavarnni Ammalpattai, cultivator for No. 10½ share A. V. Kalianaperumalsami Servai, mortgagee for No. 10½ share is Ka. Viramuthi Ayyar, cultivator for No. 21 share is K. C. Kumaraswami Chettiyar.

Fort St. George, February 2, 1924

Whereas it appears to the Government that the lands specified below are needed for a public purpose, to wit for the field channels of the Canal System of the Cauvery-Mettur Project, notice to that effect is hereby given to all whom it may concern in accordance with the provisions of section 4 (1) of the Land Acquisition Act I of 1894, as amended by the Land Acquisition Amendment Act XXXVIII of 1923, and the Governor in Council hereby authorizes the Special Deputy Collector No. 1, Ramnagudi, his staff and workmen to exercise the powers conferred by section 4 (2) of the Act. Under section 5 (c) of the same Act, the Governor in Council appoints the Special Deputy Collector No. 1, Ramnagudi, to perform the functions of a Collector under section 5-A of the Act.

Tanjore district, Pattukkottai taluk,
Inam Pulavanji village.

	Approximate area to be acquired. Acres.
Inam dry, S. No. 68-2 B, belonging to Govindasami, bounded on the north by No. 68-1 B 2 A; east by No. 68-2 B; south by No. 68 2 C; west by No. 234-7 A	0-07
Inam, dry, S. No. 68-2 A belonging to M. Viswanadi Vellalar, bounded on the north by No. 68-6 A; east by No. 68-2 B; south by No. 68-6 A; west by No. 73	0-004
Inam, dry, S. No. 68-6 D belonging to R. Ramia Velan, bounded on the north by No. 68-6 C; east by No. 73-1 A; south by No. 68-16 H; west by No. 68-6 A	0-0031
Inam, dry S. No. 68-6 A-7 belonging to A. Annamudi Velan, A. Parasuraya Velan, M. Kuppusami Velan and M. Virappa Velan, bounded on the north by No. 68-6 A 1; east by No. 68-6 B; south by No. 71-1 B; west by No. 68-6	0 01
Nadu, ryoti, dry, S. No. 71-1 B-2, kudiyarrudars A. Annamudi Velan, A. Parthasaya Velan, M. Kuppusami Velan and M. Virappa Velan, kudiyaram claimants V. Veeda Velan and V. Appaya Velan, bounded on the north by No. 71-1 B-1; east by No. 71-3 M; south by No. 73-1 A & I B; west by No. 71 B A	0-03
Inam, dry, S. No. 71-3 B, vesting to A. Annamudi Velan, A. Parasuraya Velan, M. Kuppusami Velan and M. Virappa Velan, bounded on the north by No. 71-3 A; east by No. 72-4 B; south by Nos. 71-3 C and 73-1 B-1; west by No. 71-3 B-3	0-07
Inam dry S. No. 68-16 belonging to R. Viswanadi Velaiya, Annamudi Velaiar, T. Rangasami Velaiar, P. Velayutha Pallavaraiyar, M. Palaniappa Thiramiam, Sivalingam, Thamotharan Chinnathambi Pallavarayan, Gowinda Nayak, Rama Nadu Nayak Thiramiam, A. M. Rangasami Velaiar, Dhevoji Karuthar, Subbaraya, Mohamed Abdulla Rowthar, Kasimpai Ba Ishaddia Velaiar, Virappan Appal guardian of minor Pakkiri, and Karuppa S. Gowinda Velaiar, bounded on the north by Karuppa S. Gowinda Velaiar, bounded on the north by No. 68-2 D; east by No. 68-3 A; south by No. 68-16 H, west by No. 6 I H	0-0034

Whereas it appears to the Government that the land specified below is needed for a public purpose, to wit, for the field channels of the Canal System of the Cauvery-Mettur Project, notice to that effect is hereby given to all whom it may concern in accordance with the provisions of section 4 (1) of the Land Acquisition Act I of 1894, as amended by the Land Acquisition Amendment Act XXXVIII of 1923, and the Governor in Council hereby authorizes the Special Deputy Collector No. V, Tanjore, his staff and workmen to exercise the powers conferred by section 4 (2) of the Act. Under section 5 (c) of the same Act, the Governor in Council appoints the Special Deputy Collector No. V, Tanjore, to perform the functions of a Collector under section 5-A of the Act.

Tanjore district, Pattukkottai taluk,
Zamin Enadi village.

	Approximate area to be acquired. Acres.
Zamin, poramboke, channel, T.S. No. 23-1 A, Iruvarandar Ca. Ca. Chatram, represented by trustee C. Ca. Ca. Ramanadi Chettiyar, bounded on the north by No. 23 I, land by No. 25-2 A south by No. 23-1 B; west by No. 25-3 D A	0-01

Whereas it appears to the Government that the lands specified below are needed for a public purpose, to wit, for the field channels of the Canal System of the Cauvery-Mettur Project, notice to that effect is hereby given to all whom it may concern in accordance with the provisions of section 4 (1) of the Land Acquisition Act I of 1894, as amended by the Land Acquisition Amendment Act XXXVIII of 1923, and the Governor in Council hereby authorizes the Special Deputy Collector No. V, Tanjore, his staff and workmen to exercise the powers conferred by section 4 (2) of the Act. Under section 5 (c) of the same Act, the Governor in Council appoints the Special Deputy Collector No. V, Tanjore, to perform the functions of a Collector under section 5-A of the Act.

Tanjore district, Pattukkottai taluk,
Zamin Karambayam village.

	Approximate area to be acquired. Acres.
Zamin, dry (Mannaikkan vettikadu punjai), T.S. No. 24-5 B-2, kudiyarrudar Ca. Muthuveerai Vandayar, bounded on the north and east by T.S. No. 24-5 C; south by T.S. No. 24-4 B-2; west by T.S. No. 24-4 B-1	0-0016
Zamin, dry (vettikadu punjai), T.S. No. 24-4 B-2, kudiyarrudar Ca. Chidambara Vandayar, bounded on the north by T.S. No. 24-5 B-2, east by T.S. No. 25-11 B-2 T.S. C, south by T.S. No. 24-4 D, west by T.S. No. 24-4 B-1	0-016
Zamin, dry (vellakkangarai punjai), T.S. No. 24-4 C-2, kudiyarrudar Sri Ramasami Mudali, bounded on the north by T.S. No. 24-4 C-1 east by T.S. No. 24-4 F south by T.S. No. 25-4 B, west by T.S. No. 24 I B	0-0035
Zamin, dry (old waste) T.S. No. 124-16 B, Iruvarandar Vijayaraghavanatha Tiruvenkata Pandaram, mortgagee Sri Ratna Mudaliyar and Sathyanarayana Ayyar, bounded on the north by T.S. No. 124-16 A; east by T.S. No. 125-15 A; south by T.S. No. 124-15 C; west by T.S. No. 124-3 A	0-0045
Total ..	0-025

NOTE.—The patravandar for the above T.S. numbers except for T.S. No. 124-16 B is Vijayaraghavanatha Tiruvenkata Pandaram and mortgagee Sri Ratna Mudaliyar and Sathyanarayana Ayyar.

Under section 5 of the Land Acquisition Act, the Governor in Council hereby declares that the land specified below and measuring 0·03 of an acre, be the same a little more or less, is needed for a public purpose, to wit, for the field channels of the Canal System of the Cauvery-Mettur Project; and, under sections 3 and 7 of the same Act, the Special Deputy Collector No. V, Tanjore, is appointed to perform the functions of a Collector under the Act and directed to take order for the acquisition of the said land. A plan of the land is kept in the office of the Special Deputy Collector No. V, Tanjore, and may be inspected at any time during office hours.

Tanjore district, Pattukkottai taluk,
Zamin Karambayam village.

	Acres.
Zamin, poramboke, tank, T.S. No. 124-1 (Pahuvah No. 726), Iruvarandar Vijaya Raghunatha Tiruvenkata Pandaram, mortgagee Sri Ratna Mudaliyar and Sathyanarayana Ayyar, bounded on the north by T.S. No. 124-2 A; east by T.S. No. 125-2, south by T.S. No. 126-3 A; west by T.S. No. 123	0-03

Fort St. George, February 1, 1934.

Whereas it appears to the Government that the lands specified below are needed for a public purpose, to wit, for the field channels of the Cauvery-Mettur Project, for the field channels of the Cauvery-Mettur Project, notice is that effect is hereby given to all whom it may concern in accordance with the provisions of section 4 (1) of the Land Acquisition Act I of 1894, as amended by the Land Acquisition Amendment Act XXXVIII of 1923; and the Governor in Council hereby authorises the Special Deputy Collector No IV, Pattukkottai, his staff and workmen to exercise the powers conferred by section 4 (2) of the Act. Under sub-section (4) of section 17 of the Act, the Governor in Council directs that in view of the urgency of the case the provisions of section 5-A of the Act shall not apply to this case.

Tanjore district, Pattukkottai taluk,
Iraam Mavadukurichchi village.

	Approximate area.	Acs.
Dry, nanjakkollai, T.S. No. 105-5 B, Irruvanmalai minors Thiruvengadam Sathiamurai and Shanmugasuna Mudaliyar, guardian Sathiamurai, mortgagee Lakshmichchiam Chetti, bounded on the north by S.S. 105-5 A & 1 B, east by S.S. 105-5 C; south by Nos. 103-3 C and 106; west by No. 105-5 A		0-04
Dry, nanjakkollai, T.S. No. 105-1 B Irruvanmalai Thu. Ramaswami Tevar, bounded on the north by No. 103-1 A, east by No. 105-4 B, south by No. 105-5 B, west by No. 105-1 A		0-00½
Dry, nanjakkollai, T.S. No. 105-4 B, Irruvanmalai Muh. Krishnaswami Tevar, bounded on the north by No. 105-4 A 1, east by No. 105-4 C; south by No. 105-5 C; west by No. 105-1 B		0-05
Dry, nanjakkollai, T.S. No. 106-2, Irruvanmalai, etc., same as in T.S. No. 105-5 B, bounded on the north by No. 105-1 B, east by Nos. 110-1 and 106, south by S.S. 95, 103-1 A, 2 A & 2 B and 108-3 west by Nos. 95-2, 95 and 110-1 A		0-20
Dry, nanjakkollai, T.S. No. 95-2, Irruvanmalai as per D.P. A', bounded on the north by No. 98-1, east by No. 109-2, south by No. 97, west by Pakiyanarumu		0-13
Dry, nanjakkollai, T.S. No. 110 2 A, Irruvanmalai Krishnaswami Tevar, bounded on the north by No. 110-2 A, east and south by No. 110-3 B, west by No. 110-1 A & 1 B		0-05
Dry, nanjakkollai, T.S. No. 110-1 B, Irruvanmalai Pandiyanai Tevar, being on the north by No. 110-1 A, east by No. 110-2 A, south by No. 110-2 B & 2 C, west by No. 110-2 A		0-02
Dry nanjakkollai, T.S. No. 126-2 C, Irruvanmalai Krishnaswami Tevar, bounded on the north by No. 110-1 B, east by No. 126-2 B, south by No. 127-1 B, west by No. 95		0 02
Dry, nanjakkollai, T.S. No. 110-3 A Irruvanmalai Krishnaswami Tevar, bounded on the north by No. 110-2 C & 3 B, east by No. 110-3 B; south by Nos. 91 and 111 A 1 west by No.		0-00
Dry, nanjakkollai, T.S. No. 111-1 A, Irruvanmalai Krishnaswami Tevar bounded on the north by Nos. 110-3 A and 111-1 B; east by No. 111-1 E, south by Nos. 94 and 111-2 B; west by No. 94		0-04
Dry, nanjakkollai, T.S. No. 111-3 B, Irruvanmalai Chinnappa Tevar bounded on the north by No. 111 E C & 1 A; east by No. 111-3 C, south by No. 111-3 A & 3 B; west by No. 111 B 2		0-04
Dry, nanjakkollai punjai, T.S. No. 111-2 D, kudiyiruppu Vinayaga Iyyan, melvaramdar Sri Sankaracharyaswami mutt at Kumbakonam, bounded on the north by Nos. 111-1 B, 2 C & 2 D, east by No. 111-3 C & 3 D, south and west by No. 111 A		0-05
Dry, nanjakkollai punjai, T.S. No. 91 A B, kudiyiruppu as per D.P. A' bounded on the north by Nos. 92-1 A and 112-1 A; east by Nos. 112-3 B and 92-1 A; south and west by No. 94 1 C		0-13
Dry, nanjakkollai punjai T.S. No. 112-5 B, kudiyiruppu at minor Thiruvengadam, guardian Sri Rama Tevar, melvaramdar Sri Sankaracharyaswami mutt at Kumbakonam bounded on the north by No. 113 5 A., east by No. 113-4 E south by No. 92-2, west by No. 92-1 B		0-05
Dry, nanjakkollai punjai T.S. No. 112-5 B, kudiyiruppu Sri. Rama Tevar melvaramdar Sri Sankaracharyaswami mutt at Kumbakonam, bounded on the north by No. 113-4 B, east by No. 113-4 C, south by No. 92-2, west by No. 92-1 B		0-05
Dry nanayyal punjai, T.S. No. 114-2, kudiyiruppu Velayuda Tevar, melvaramdar Sri Sankaracharyaswami mutt at Kumbakonam bounded on the north by No. 114-1, east by No. 115-4 B, south by No. 114-3, west by No. 113-3 B		0-05
Dry, parayanika punjai T.S. No. 123-4 B, kudiyiruppu Vinayaga Rayn, melvaramdar Ellayirathammal, alias K. O. Kumaraswami Chetti, bounded on the north east by No. 123-4 A, south by Nos. 120 and 123 5 A., west by No. 114-3		0-03
Dry, Parayanika punjai, T.S No 123-5 A, kudiyiruppudar Chidambara Tevar, melvaramdar Sri Sankaracharyaswami mutt at Kumbakonam, bounded on the north by No. 123-4 B & D; east by No. 123 5 B & 7; south by No. 123-6, west by No 120		0-04
Dry, nanjakkollai punjai T.S No. 180-2 B, Irruvanmalai Ellayirathammal, minister K. O. Kumaraswami Chettiyar, bounded on the north and east by Nos. 182-2 C, south by Nos. 180-2 A and 182-2 A, west by Nos. 180-2 A and 191		0-14
Dry, nanakkara punjai, T.S. No. 180-2 B Irruvanmalaiyan, etc., same as in T.S. No. 105-5 B, bounded on the north by No. 180-2 B, east by No. 180-2 C south by No. 180-2 A, west by No. 180-2 A		0-20
Dry, nikkani punjai, T.S. No. 181-6, Irruvanmalai Sri Sankaracharyaswami mutt at Kumbakonam, bounded on the north by Nos. 180-6 A and 191-1; east by No. 181-6; south and west by No. 181-3		0-25
Dry nanayal punjai T.S. No. 182-3, Irruvanmalai Sri Sankaracharyaswami mutt at Kumbakonam, bounded on the north by No. 182-2, east by Nos. 182-4 and 181-7 B, south by Nos. 181-6 & 7		0-15
Dry, nikkani punjai, T.S. No. 172 1 B, Iruvanmalai Kannaswami Pillthai, instructor Arunachalam Chettiyar, bounded on the north by Nos. 171-6 & 7 and 185-1 C; east by No. 172-2 A & 3 B; south and west by No. 172 1 A		0-15
Dry, nikkani punjai, T.S No. 172-2 B, Iruvanmalai Krishnaswami Tevar, bounded on the north by No. 172-2 A, east by No. 172-3 B; south by No. 172-2 C; west by No. 172-1 B		0-03
Dry, nikkani punjai, T.S. No. 172-3 B, Iruvanmalai Vinayaga Iyyan, melvaramdar Sri Sankaracharyaswami mutt, bounded on the north by No. 172-3 A; east by No. 1 173 B; south by No 172-3C; west by No. 172-2 B		0-01
Dry nikkani punjai T.S. No. 171-1 B, Iruvanmalai Sri Sankaracharyaswami mutt at Kumbakonam, bounded on the north and east by No. 171-1 A; south by No. 171-4 A; west by No. 169-3 B & 3 D		0-03
Dry Kollunjai, T.S No 393-4, Iruvanmalai Sri Viramakali amman-koil, bounded on the north by No. 171-4 A & 4 B, east by No. 393-1; south and west by Nb. 389-5		0-05
Dry Kollunjai, T.S No 393-1, Iruvanmalai Sri Viramakali amman-koil bounded on the north by Nos. 171-1 B and 393-2; east by Nos. 393-2 and 377, south by Nos. 390-1 & 3 and 387; west by Nos. 393-3 & 4 and 387		0-33
Dry, nanjakkollai punjai, T.S. No. 182-1 B, Iruvanmalai Kannaswami Vathiar, mortgagee Arunachalam Chetti, bounded on the north by No. 182-3 A., east by No. 182-2 B; south by No. 182-1 C; west by No. 181-6		0-05
Dry, nanjakkollai punjai, T.S No 182-2 B, Iruvanmalai Krishnaswami Tevar, bounded on the north by No. 182-3 A., east by No. 182-3 B, south by No. 182-2 C; west by No. 182-1 B		0-04
Dry, nikkani punjai, T.S. No. 181-6 B, Iruvanmalai Ellayirathammal, minister K. O Kumaraswami Chetti bounded on the north by No. 182-4 A., east by No. 182-1 B., south by No. 182-3 C., west by No. 182-3 B		0-03
Dry, nikkani punjai, T.S. No. 182-4 B Iruvanmalai Ramaswami Vathiar, mortgagee Arunachalam Chettiyar, bounded on the north by No. 183-1 D & 1 E; east by Nos. 182-3 B and 183-2, south by No. 182-4 C; west by No. 182-3 B & 3 C		0-10
Dry, nelpathirathi punjai T.S. No. 183-2, Iruvanmalai Ellayirathammal minister K. O Kumaraswami Chetti bounded on the north by No. 183-1; east by Nos. 204-2 and 183-1, south by No. 183 2; west by No. 182-1 B		0-14
Dry, nellathirathi punjai, T.S. No. 201-2, Iruvanmalai Ellayirathammal minister K. O Kumaraswami Chetti, trustee Sri Sankaracharyaswami mutt at Kumbakonam, survey Sri Sankaracharyaswami mutt at Kumbakonam, bounded on the north by No. 204-1; east by Nos. 204-4 and 203-2; south by Nos. 204-3 & 4 and 203-3; west by Nos. 204-3 and 198-2		0-24
Dry kanamukku punjai with thope, T.S. No. 203-3, Iruvanmalai Ellayirathammal, minister K. O Kumaraswami Chetti, bounded on the north by Nos. 204-2 and 203-3 Chetti, bounded on the north by Nos. 204-2 and 203-3 I Chetti, bounded on the north by Nos. 204-2 and 203-3 I east by Nos. 203-3, south by Nos. 202-1 B 2; west by No. 203-1		0-05
Dry, nanakkaran punjai, T.S. No. 202-3, Irruvanmalai Krishnaswami Tevar, bounded on the north by No. 203-2, east by No. 201-3; south by No. 201-2; west by No. 202-1 A 2		0-10
Dry, nanakkaran punjai, T.S. No. 201-2, Irruvanmalai Krishnaswami Tevar, bounded on the north by Nos. 202-3, east by No. 201-3, south by No. 200-1 B; west by No. 201-1		0-05
Dry, nanakkaran punjai, T.S. No. 200-1 B, Irruvanmalai Krishnaswami Tevar, bounded on the north by No. 201-2, east by No. 200-1 A 4, south and west by No. 200-1 A		0-02
Dry, nanakkaran punjai, T.S. No. 200-4, Irruvanmalai Krishnaswami Tevar, bounded on the north and east by No. 201-2 south by No. 200-1 A, 1 C & 1 D; west by No. 200-1 B		0-03
Dry, nanakkaran punjai, T.S. No. 200-1 B, Irruvanmalai Krishnaswami Tevar, bounded on the north by No. 200-4, east by No. 203-4 & 5 south by No. 200 1 E & 1 F; south by 1 E and 203-4 & 5 west by No. 200-1 C & 1 A No. 200-1 C & 1 E, west by No. 200-1 C & 1 A		0-11
Dry kollpunjai, T.S. No. 393-5, Iruvanmalai Sri Viramakali Amman bounded on the north by No. 393-7 B; east by Alialur south by No. 393-5 west by No 393-3		0-06
Dry, nellapunjai T.S No. 393-6, Iruvanmalai Sri Viramakali amman, bounded on the north by No. 393-5; east by Alialur, south by No. 393-5 west by No. 393-5		0-04
Dry, pojaipadi punjai, T.S. No. 230-1 B, Iruvanmalai Sri Sankaracharyaswami mutt at Kumbakonam, bounded on the north by No. 230-1 A; east by Nos. 230-2 B; south by No. 230 1 C west by No. 230 2		0-05
Dry, pojaipadi punjai, T.S. No. 230-2 B, Iruvanmalai Ellayirathammal minister K. O Kumaraswami Chetti, bounded on the north by No. 230-2 A and 210-2 A, east by Nos. 210-2 B & 2 D; south by Nos. 230-2 C and 231, west by No. 230-1 B, 2 A & 2 C		0-12
Dry, pojaipadi punjai T.S No. 210-2 B, Iruvanmalai Krishnaswami Tevar, bounded on the north by No. 210-3 A & A, east and south by No. 210-2 C, west by No. 230-2 B		0-03
Dry, pojaipadi punjai, T.S No. 210-1 A, Iruvanmalai Vadivambal, mortgagee Kannaswami Chetti, bounded on the north by No. 210-1 B & 2 B; east by No. 210-1 B, south by No. 210-1 C; west by No. 210-2 B		0-13
Dry, pojaipadi punjai, T.S. No. 210-2 B Iruvanmalai Krishnaswami Tevar, bounded on the north by No. 210-1 B, east by No. 210-2 C, south by No. 210-1 A; west by No. 210-2 A		0-05
Dry, nan punjai, T.S. No. 216-1 B, Iruvanmalai Sri Sankaracharyaswami mutt at Kumbakonam, bounded on the north by No. 216-1 A, east by No. 216-2 C; south by No. 216-1 B; west by No. 216-1 A		0-04
Dry, nan punjai, T.S No. 216-2 B, Iruvanmalai Vinayaga Tevar, mortgagee Ramaswami Chetti, bounded on the north by No. 216-1 B, east by No. 216-2 B, south by No. 216-2 A, west by No. 216-2 A		0-03
Dry, nan punjai, T.S. No. 216-2 D, Iruvanmalai Pakkiyanathan and Muthuvelan, etc., same as in T.S. No. 216-2 B, bounded on the north by No. 216-1 B, east by No. 216-1 C south by No. 216-2 B, west by No. 216-1 A		0-09
Dry, nan punjai, T.S. No. 210-1 B, kudiyiruppu (1) Muthuswami Tevar and (2) Chidambara Tevar, melvaramdar (1) Sri Sankaracharyaswami mutt at Kumbakonam, (2) Sri Ramaswami Tevar, (3) Chinnappa Tevar and (4) Seethalai Tevar, mortgagee Sri Kuttiramudar coon and melvaramdar, jwo's share—Arunachala Chetti, bounded on the north by Nos 210-1 C and 216-2 B, east by No. 210-1 C; south by Nos. 216-1 A, 2 B and 210-1 A; west by Nos. 210-1 A and 216-2 D		0-13

ACS.

Dry, sem punjai, T.S. No. 212-5 B, iruvaramdar Sri Karuppanan Tevar, bounded on the north by No. 212-1 B, east by Nos. 212-5 C and 210-1 B, south by No. 210-1 B, west by No. 217-5 A .. .. 0·06

Dry, payalai punjai, T.S. No. 210-2 D, iruvaramdar Krishnasami Tevar, bounded on the north by No. 210-2 C, east by Nos. 210-2 C and 205-4 B; south by No. 221; west by Nos. 271 and 210-2 B .. 0·12

Dry, kollipunjai, T.S. No. 205-1 B, iruvaramdar Sri Viramakali Amman Coil, bounded on the north and east by No. 205-1 C; south by Nos. 205-1 and 205-1 A; west by Nos. 205-1 A, 221 and 210-2 B .. .. 0·05

Dry, kollipunjai, T.S. No. 205-1, iruvaramdar Sri Viramakali Amman Coil, bounded on the north by Nos. 206-1 A & 1 B and 206-2; east by Nos. 205-2 and 222, south by Nos. 207 and 206-3; west by Nos. 207, 205 and 221 .. .. 0·10

Dry, kalianpunjai, T.S. No. 177-1 A, kudivaramdar Subbayya Tevar, melvaramdar Sri Sankaracharyarswami Mutt at Kumbakonam, bounded on the north by No. 122, east by No. 177-1 B; south by No. 177-2 A; west by No. 121 .. 0·05

Dry, kalian punjai, T.S. No. 177-2 A, kudivaramdar Vee. Ramaswami Tevar, melvaramdar Vee. Ramaswami Tevar and Sri Sankaracharyarswami Mutt at Kumbakonam, bounded on the north by No. 177-1 A & 2 B, east by No. 177-2 B & 3 B; south by No. 177-3 C; west by No. 121 .. .. 0·07

Dry, kalian punjai, T.S. No. 177-3 B, kudivaramdar Rah. Karuppanna Tevar, melvaramdar Sundara Tevar, bounded on the north and east by No. 177-3 A, south by Nos. 177-3 C and 178-1; west by No. 177-3 C & 2 A .. 0·04

Dry, mikkarai punjai, T.S. No. 178-1, belonging to persons as per list 'A', bounded on the north by No. 177-3 A, 2 B & 3 A; east by No. 177-5 B; south and west by No. 178-2 .. .. 0·06

Dry, kannakattu punjai, T.S. No. 177-5 B, iruvaramdar Chinnan Kanan mortgagee Ramaswami Chetti, bounded on the north by No. 177-4 A, east by Nos. 177-5 A and 178-1 B, south by No. 174-1; west by No. 178-1 & 2 .. 0·04

Dry, koopakattu punjai, T.S. No. 178-1 B, iruvaramdars, etc. same as in T.S. No. 105-5 B, bounded on the north by No. 178-1 A & 1 C, east by Nos. 179-1 A and 174-1 D, south by Nos. 174-2 and 178-4 D; west by Nos. 177-4 B and 178-1 C .. .. 0·11

Dry, mikkarai punjai, T.S. No. 174-2, belonging to persons as per list 'A', bounded on the north by No. 178-1 B & 1 D, east by No. 178-1 B, south and west by No. 174-1 .. 0·005

Dry, mikkaraipunjai, T.S. No. 170-1 B, iruvaramdar Chl. Krishnaswami Tevar, bounded on the north and east by No. 170-1 A, south by Nos. 170-1 C and 173, west by Nos. 170-1 C and 174-3 .. .. 0·07

Manavari, velnaval kollai, T.S. No. 260-1 A, iruvaramdars Chidambara Tevar and Subbayya Tevar, bounded on the north by Kalagam, No. 260-1 B; east by Nos. 259-2 A & 1 B and 4, south by Nos. 259-3 B and 258-1 A, 1 B & 1 C; west by Thennanguly .. .. 0·25

Manavari nichalhukulathalval punjai, T.S. No. 258-1 A, iruvaramdars (1) Ponnuswami Tevar (2) Ethirajathammal (3) Krishnaswami Tevar, (4) Veeraiah Tevar and (5) Ramaswami Tevar, ethidar for 2's share K. O. Kumaraswami Tevar, bounded on the north by No. 253-1 A, east by No. 258-1 B; south by No. 258-2 A, west by Thennangudy .. .. 0·03

Manavari nichalhukulathalval punjai, T.S. No. 258-2 A, iruvaramdar Sri Sankaracharyarswami Mutt at Kumbakonam and Ethirajathammal, ethidar K. O. Kumaraswami Chetti, bounded on the north by No. 258-1 A; east by No. 258-2 B, south by No. 258-4 A; west by Thennangudy .. 0·05

Manavari, nichachukulathalval punjai, T.S. No. 258-4 A, iruvaramdar Chl. Krishnaswami Tevar, bounded on the north by No. 258-2 A, east by No. 258-4 B, south by No. 258-5 A, west by Thennangudy .. .. .. 0·03

Manavari, nichalhukulathalval punjai, T.S. No. 258-5 A, iruvaramdar Sundara Tevar, bounded on the north by No. 258-4 A; east by No. 258-5 B; south by No. 258-5 C, west by No. 257-1, 2 A & 2 B, Thennangudy .. .. 0·04

Manavari, kulama punjai, T.S. No. 257-2 B, iruvaramdar Sri Sankaracharyarswami Mutt at Kumbakonam, bounded on the north by No. 257-1 A, east by No. 258-5 A; south and west by No. 257-2 C .. .. 0·10

Manavari, nichanukulathalval punjai, T.S. No. 258-1 C, iruvaramdars, etc. same as in T.S. No. 258-1 A, bounded on the north by No. 258-1 A & 4, east by Nos. 260-4 and 260-5; south by No. 258-1 D & 2 C, west by No. 258-1 B. 0·04

Manavari, nichalhukulathalval punjai, T.S. No. 258-2 C, iruvaramdars (1) Sri Sankaracharyarswami Mutt at Kumbakonam and (2) Ethirajathammal, ethidar for 2's share K. O. Kumaraswami Chetti, bounded on the north by No. 258-1 C, east by No. 260-5, 6 & 7; south by No. 258, west by No. 258-2 B .. .. 0·07

Manavari, velnaval kollai, T.S. No. 259-2 A, iruvaramdar O. Ramaswami Tevar mortgagee Arunachalam Chetti, bounded on the north by Kalagam; east by No. 259-3 A; south by No. 259-2 B, west by No. 259-1 A .. .. 0·05

Manavari, velnaval kollai, T.S. No. 259-3 A, iruvaramdar Ethirajathammal, ethidar K. O. Kumaraswami Chetti, bounded on the north by Kalagam, east by Kalagam, No. 260-1 B; south by No. 259-3 B, west by No. 259-2 B & 2 A .. .. 0·12

Dry, velnaval kollai, T.S. No. 260-1 B, iruvaramdar Krishnaswami Tevar, bounded on the north by Kalagam, east by No. 260-1 C, south by No. 260-2 B, west by Nos. 259-3 A and 260-1 A .. .. 0·03

Dry, velnaval kollai, T.S. No. 260-2 B, iruvaramdar Krishnaswami Tevar, bounded on the north by No. 260-1 B, east by No. 260-2 C; south by No. 260-3 A, west by Nos. 260-2 A and 259-4 .. .. 0·03

Dry, velnaval kollai, T.S. No. 260-3 A, kudivaramdar Thiruvaduthurai Pandara Sannadhi Avargal, trustee Krishnaswami Tevar, melvaramdar Ethirajathammal, ethidar K. O. Kumaraswami Chetti, bounded on the north by Nos. 260-2 C & 2 B and 417, east by No. 263; south by No. 260-3 B & 3 B, west by No. 260-3 B .. .. .. 0·09

Dry, velnaval kollai, T.S. No. 260-7 B, kudivaramdar Logammal, melvaramdar Sri Sankaracharyarswami Mutt at Kumbakonam and (2) Ethirajathammal, ethidar for 2's share K. O. Kumaraswami Chetti, bounded on the north by No. 260-5 A, east by Nos. 263 and 260-3 B; south by No. 261-3, west by No. 260-6 A .. .. .. 0·05

Dry, kadakomba kollai, T.S. No. 261-3, kudivaramdar Ve. Ramachandra Tevar, melvaramdar Ve. Ramachandra Tevar and Sri Sankaracharyarswami Mutt at Kumbakonam, bounded on the north by Nos. 263 and 260-7 B; east by Nos. 263 and 262-1 A, 1 B, 1 C, 2 A & 2 B; south by Nos. 256 and 261-1; west by No. 261-1 & 2 .. .. 0·14

Dry, kadakomba kollai, T.S. No. 262-1 B, iruvaramdar Krishnaswami Tevar, bounded on the north by No. 262-1 A, east by No. 262-2 B, south by No. 262-1 C, west by No. 261-3 .. .. 0·04

Dry, kadakomba kollai, T.S. No. 262-2 B, kudivaramdars Swaminaswami Tevar and Mylvakanam Tevar, melvaramdar Sri Sankaracharyarswami Mutt at Kumbakonam, bounded on the north by No. 262-2 A; east by Nos. 262-3 C and 263, south by No. 262-2 C; west by No. 262-1 A & 1 B .. .. 0·10

Dry, kilakattu punjai, T.S. No. 266-1 A, iruvaramdar Viralinga Tevar, bounded on the north by No. 267, east by No. 416, south by No. 266-1 B & 2 B; west by Nos. 266-1 B and 265 .. .. 0·12

Dry, kilakattu punjai, T.S. No. 266-2 B, iruvaramdar Ethirajathammal, ethidar K. O. Kumaraswami Chetti, minor Tiruvengadam, guardian Rama Tevar, Subbayya Tevar, Logammal, Virappa, Bappu Krishnaswami Tevar, The. Karuppanna Tevar, Virappa Tevar, Viralinga Tevar, Chidambara Tevar, Ponnuswami Tevar, Chinnayya Tevar, Chidambara Tevar, Rah. Karuppanna Tevar, Sri Sankaracharyarswami Mutt at Kumbakonam, Rah. Tevar and A. Karuppanna Tevar, bounded on the north by No. 266-1 A, east by No. 416; south by No. 309-1 B; west by No. 266-2 A .. .. 0·31

Dry, kilakattu punjai, T.S. No. 309-1 B, iruvaramdar Ethirajathammal, ethidar K. O. Kumaraswami Chetti, bounded on the north by No. 266-2 B, east by No. 415; south by No. 309-2 B, west by No. 309-1 A .. .. 0·01

Dry, kilakattu punjai, T.S. No. 309-2 B, iruvaramdar Rangaswami Tevar, bounded on the north by No. 309-1 B; east by No. 415; south by No. 309-3 B; west by No. 309-2 A .. .. 0·05

Dry, kilakattu punjai, T.S. No. 309-3 B, iruvaramdar Krishnaswami Tevar, bounded on the north by No. 309-2 B, east by No. 415; south by No. 309-4 B; west by No. 309-3 A .. .. 0·03

Dry, kilakattu punjai, T.S. No. 309-4 B, iruvaramdar Vaidyanathalingam, bounded on the north by No. 309-3 B; east by No. 415, south by No. 309-6 B, west by No. 309-4 A .. .. 0·01

Dry, kilakattu punjai, T.S. No. 309-6 B, iruvaramdar Krishnaswami Tevar, bounded on the north by No. 309-4 B, east by No. 415, south by No. 313-2 B, west by No. 309-6 A .. .. 0·03

Dry, kilakattu punjai, T.S. No. 313-2 B, iruvaramdar Ponnuswami Tevar, bounded on the north by No. 309-6 B, east by No. 426, south by No. 313-4 B; west by No. 313-2 A .. 0·03

Dry, kilakattu punjai, T.S. No. 313-4 B, iruvaramdar Krishnaswami Tevar, bounded on the north by No. 313-2 B; east by No. 426, south by No. 313-7 B; west by No. 313-4 A .. .. 0·02

Dry, kilakattu punjai, T.S. No. 313-7 B, iruvaramdar Vaidyanathalingam, bounded on the north by No. 313-4 B; east by No. 426, south by No. 313-8 B; west by No. 313-7 A .. .. 0·02

Dry, kilakattu punjai, T.S. No. 313-8 B, iruvaramdar Ethirajathammal, ethidar K. O. Kumaraswami Chetti, bounded on the north by No. 313-7 B, east by No. 426; south by No. 313-11 B, west by No. 313-8 A .. 0·02

Dry, kilakattu punjai, T.S. No. 313-11 B, iruvaramdar Ponnuswami Tevar, bounded on the north by No. 313-8 B, east by No. 426, south by No. 313-1 B, west by No. 313-11 A .. .. 0·06

Dry, perichivettikadu punjai, T.S. No. 281-1 A, belonging to persons as per list 'A', bounded on the north by No. 281, east by Nos. 281-1 B and 281-1 D, south by No. 281-1 B & 2, west by No. 280-7 A & 7 B .. .. 0·11

Dry, perichivettikadu punjai, T.S. No. 282-1 B, belonging to persons as per list 'A', bounded on the north by No. 282-1 A, east by No. 281-1 D, south by No. 282-2 C, west by No. 282-1 A .. .. 0·12

Dry, perichivettikadu punjai, T.S. No. 281-1 B, belonging to persons as per list 'A', bounded on the north by No. 281-1 A, east by No. 259, south by No. 281-1 C, west by No. 282-1 B .. .. 0·11

Total .. 5·06

NOTE.—Trustees for Sri Viramakali Amman Coil at Attalur are (1) Krishna Tevar and (2) Kolandaswami Servai.

List 'A'.

1 Sri Sankaracharyarswami Mutt at Kumbakonam.
2 Subrahmanya Ayyar.
3 Ethirajathammal ethidar K. O. Kumaraswami Chetti.
4 Krishnaswami Tevar.
5 Chl. Krishnaswami Tevar.
6 Rah. Sundara Tevar.
7 Kamalal.
8 Ponnuswami Tevar.
9 Rah. Krishnaswami Tevar.
10 Ve. Arunachala Tevar.
11 Ve. Ramachandra Tevar.
12 Minors Tiruvengadam, Muthuswami and Shanmuganadam, guardian Rangammal.
13 Ponnuswami Tevar.
14 Sakkaiya Tevar.
15 Ah. Sivagnanaswami Tevar.
16 Rangappa Tevar.
17 A. Virappa Tevar.
18 The. Viralinga Tevar.
19 O. Chidambara Tevar.
20 Vel. Ramaswami Tevar.
21 O. Ramaswami Tevar.
22 Vee. Sundara Tevar.
23 Vel. Vairava Tevar.
24 Kolandaswami Tevar.
25 Ah. Vairava Tevar.
26 Thi. Virambala Tevar.
27 Thi. Vairava Tevar.
28 Thi. Gopala Tevar.
29 Chl. Velayuda Tevar.
30 A. Karuppa Tevar.
31 A. Virappa Tevar.
32 Ves. Sevagnanam.
33 Vel. Vishalakshi.
34 Thi. Subbayya Tevar.
35 Thi. Somasundara Tevar.
36 Minor Vellaichamy, guardian Vellayee.
37 The. Karuppanna Tevar.
38 Rah. Karuppanna Tevar.
39 Al. Karuppanna Tevar.
40 Virappa.
41 Bapu.
42 Minor Ramaswami guardian Valliammal.
43 Vee. Rama Tevar.
44 Minor Tiruvengadam, guardian Rama Tevar.
45 Vel. Virappa Tevar.
46 Vel. Chidambara Tevar.
47 Vel. Ponnuswami Tevar.
48 Me. Subbiah.
49 Mu. Virappa Tevar.
50 Vee. Venkatachala Tevar Ayyavu Tevar.
51 Vel. Naga Tevar.
52 Rah. Logammal.

Fort St. George, February 2, 1934.

Whereas it appears to the Government that the lands specified below are needed for a public purpose, to wit, for the formation of rear channel of the Cauvery-Mettur Project, notice is hereby given to all whom it may concern in accordance with the provisions of section 4 (1) of the Land Acquisition Act I of 1894, as amended by the Land Acquisition Amendment Act XXXVIII of 1923; and, the Governor in Council hereby authorizes the Special Deputy Collector No. I, Mayuram, his staff and workmen to exercise the powers conferred by section 4 (2) of the Act. Under sub-section (4) of section 17 of the Act, the Governor in Council directs that in view of the urgency of the case the provisions of section 5-A of the Act shall not apply in this case.

Tanjore district, Pattukkottai taluk,
Zamin Ambevel(i) village.

	Approximate area to be acquired. ACRE.
Zamin, dry, S. No. 14-3, subdivision No. 1 (forest waste), Ramasamy P. V. II, D. R. V. R. Ramaswami Chettiar bounded on the north by No. 14-1 (east by Rangadu Arattan; south by No. 14-2 (west by No. 15	0·21

Under section 9 of the Land Acquisition Act, the Governor in Council hereby declares that the land specified below and measuring 0 10·0 acres, in the same, little more or less, is needed for a public purpose, to wit, for the field channels of the Canal System of the Cauvery-Mettur Project; and, under sections 3 and 7 of the same Act, the Special Deputy Collector No. V, Tanjore, is appointed to perform the functions of a Collector under the Act and directed to take order for the acquisition of the said land. A plan of the land is kept in the office of the Special Deputy Collector No. V, Tanjore, and may be inspected at any time during office hours.

Tanjore district, Pattukkottai taluk,
Zamin Kilmangalam village.

	ACRE.
Zamin, dry, S. No. 2-13 (part), T.S. No. 25-13 B, subdivision No. 2, Kandaswami Mudali represented by guardian Sivalingam Vijayaraya, s/o Kandaswami Mudali, *ors.*, Doraisami Mudali, R. Ramaswami Mudali, Ct. Ayyasu Mudali, Ct. Tirumal Mudali, P. Swaminathan Mudali, *ors.* Chinnaraj Nallasivam and Rangaswami Mudali, bounded on the north by T.S. No. 25-13 A, east by T.S. No. 25-14 A, south by T.S. No. 25-13 C, west by T.S. No. 25-6 C	0·09
Zamin, dry, S. No. 49-14 (part), T.S. No. 25-14 A, kudivaramdars Krishna Pariyari, s/o. Krishna Pariyari and Ct. Krishna Pariyari, bounded on the north by T.S. No. 25-15 A & B, east by T.S. No. 25-13 D, south by T.S. No. 25-14 B, west by T.S. No. 25-13 D	0·02
Zamin, dry, S. No. 49-15 (both), T.S. No. 25-15 D, kudivaramdars s/. Krishna Pariyari and Ct. Krishna Pariyari, bounded on the north by T.S. No. 25-15 A (east by T.S. No. 25-1, 5 A & B, south by T.S. No. 25-15 C and S. No. 25B, west by T.S. No. 25-15 C & 14 A	0·25
Zamin, dry, S. No. 49-9 (part), T.S. No. 25-9 B, kudivaramdars minors Ct. Perumal Mudali, Rajappa and Subbaiya represented by mother and guardian Poonammal, bounded on the north by T.S. No. 25-9 A; east by T.S. No. 25-9 B, south by T.S. No. 25 [illegible]; west by T.S. Nos. 25-15 B and 16	0·02
Zamin, dry, S. No. 49-9 (part), T.S. No. 25-9 B, kudivaramdars Ct. Tirumal Mudali, Ct. Gopinath Mudali, Ct. Swaminatha Mudali and Ct. Appu Mudali, bounded on the north by T.S. No. 25-9 A, east by T.S. No. 25-7 B, south by T.S. No. 21[illegible], west by T.S. No. 25-9 B	0·26
Zamin, perumbokku tank, S. No. 21 (part), T.S. No. 25-3, kudivaramdar Rao Bahadur P. S. Rajappa, Zamindar of Paigaval, bounded on the north and east by T.S. No. 25-2, south by T.S. No. 25-4 (west by T.S. No. 17-3 B	0·00[illegible]
Zamin, perumbokku tank, S. No. 100 (part), T.S. No. 25-1, kudivaramdar Rao Bahadur P. S. Rajappa, Zamindar of Paigaval, bounded the north by T.S. No. 25-2 & B; east by T.S. No. 100, south (not work by T.S. No. 25-2	0·06
Total ..	0·1[illegible]

NOTE.—The undersigned (for all the T.S. numbers) is Rao Bahadur P. S. Rajappa, Zamindar of Paigaval.

Fort St. George, February 6, 1934.

Whereas it appears to the Government that the lands specified below are needed for a public purpose to wit for excavation of Puduvathalai channel, notice to that effect is hereby given to all whom it may concern in accordance with the provisions of section 4 (1) of the Land Acquisition Act I of 1894, as amended by the Land Acquisition Amendment Act XXXVIII of 1923; and the Governor in Council hereby authorises the Revenue Divisional Officer, Trichinopoly, his staff and workmen to exercise the powers conferred by section 4 (2) of the Act. Under sub-section (4) of section 17 of the Act, the Governor in Council directs that in view of the urgency of the case, the provisions of section 5-A of the Act shall not apply to this case.

Trichinopoly district, Trichinopoly taluk,
Andanallur village.

	Approximate area to be acquired. ACRE.
Dry, S.F. No. 242-1 part, belonging to (1) S. Jambunatha Ayyar, (2) V. Sadasivaya Ayyar (3) V. Viswanatha Ayyar (4) Ramasami, (5) Anjanam Ayyar, (6) K. Sadasivaiah Ayyar, (7) minor Narayana Venkatramana, and Subrahmanyam Indian and 8 others No. (4), (8) Jagannadham Ammal (9) S. Venkatrama Ayyar, (10) minor Rajagopalachiar brother and guardian No. (9), (11) K. Srinivasa Ayyar (12) Subbu Srinivasa Ayyar and Venkatramana brother and guardian No. (11), (13) A. Sabapathi Ayyar, (14) minors Subramani, Venkatrama, Krishnamurthi & 2 and Jagannadham his friend and guardian No. (13), (15) minor Subramanian, minor and grandson Ahmedu Ammal, (16) S. Sankara Ayyar & 2 (17) Dhanakoti Sundali Dikshitar, assignee Ramaswami Ayyar, assignee Thalamuni Ammal bounded on the north by No. 242-1 part, east by No. 240-2, south by No. 243 west by No. 239	0·6
Dry, No. 242-2 part belonging to (1) S. Raghakrishna Ayyar (2) Ramamurti Ayyar and (3) minor Subrahmanian father and guardian No. (2), bounded on the north by land east by No. 241-2 part, south by No. 243, west by No. 242-1 part	Sq. Links. 576
Dry, No. 242-3 part, belonging to K. Subrahmanya Ayyal, bounded on the north by No. 242-2 part; east by No. 240-2, south by No. 243, west by No. 242-2 part	120
Dry, No. 242-4 part, belonging to K. Subramanya Ayyar, minor Ramakrishna Ayyar guardian mother Meenakshi Ammal and Ramaswami Ayyar, bounded on the north by No. 242-1 part east by No. 242-3 part, south by No. 243, west by No. 242-1 part	274
Dry, No. 242-5 part, belonging to K. Subrahmania Ayyar, bounded on the north by No. 242-5 part, east by No. 242-3 part, south by No. 243 west by No. 242-4 part	210
Dry, No. 242-6 part belonging to K. Subramanya Ayyar, bounding on the north by No. 242-5 part, east by No. 242-3 part, south by No. 243 west by No. 242-5 part	264
Dry, No. 242-7 part, belonging to (1) S. Subrahmanya Ayyar, (2) minor Prasanna Venkatesan father and guardian No. (1), (3) S. Sabha and Ayyar and (4) S. Narayana Ayyar, bounded on the north by No. 242-7 part, east by No. 242-3 part; south by No. 243 west by No. 242-6 part	748
Dry, No. 242-8 part, belonging to K. Varadharajan Ayyal, mortgagee Annapoorani Ammal, bounded on the north by No. 242-3 part, east by No. 240 part, south by No. 243, west by No. 242-7 part	629
Dry, No. 254-4 part, belonging to (1) Mal Arunachal Ammal, (2) N. Srinivasa Thirupathiraj, (3) minor Pichu Ayyar guardian and father No. (2) and (4) K. Narayana Ayyar, bounded on the north by No. 254, east by No. 254-3 part, south by No. 254-4 part, west by No. 254	211
Wet, No. 281-3 part, belonging to (1) N. Srinivasa Gnanapiral (2) minor Pichu Ayyar father and guardian No. (1), (3) S. Narayana Ayyar, (4) R. Thangathammal, (5) Arokiathammal and (6) S. Kumaraswami Pillai mortgagee with possession, bounded on the north and east by No. 281, south by No. 281-5 part, west by Nos. 281-4 part and 284	Acre. 0·03
Wet No. 283 part, belonging to Sri Vadatheerthan thavanai represented by trustee (1) Sethu Ayyar and (2) Ramaratnam Ayyar, bounded on the north and east by No. 284, south by No. 283 part, west by No. 284	270
Dry, No. 284-1 part, belonging to K. N. Ragunatha Ayyar, bounded on the north by No. 285-1 part, east by No. 285-2 part, south by No. 284, west by No. 284-1 part	Sq. Links. 217
Dry, No. 285-2 part, belonging to Meenakshiammal Ayyar bounded on the north by No. 285-1 part, east by No. 285-3 part, south by No. 284, west by No. 285-1 part	748
Dry, No. 285-3 part, belonging to (1) S. Sadasivaiah Ayyar (2) S. Ramasami Ayyar, (3) minor Sadasivaiah father and guardian No. (2), (4) S. Venkatasami Ayyar, (5) Muthammal Ammal, (6) S. Sankara Ayyar, (7) Panchanatha Ayyar, (8) P. Subrahmanya Ayyar (9) P. Narayana Ayyar and (10) minors K. Manonmani and P. Amantha Padmanabha father and guardian No. (9), bounded on the north by No. 285-2 part, east by No. 285-3 part, south by No. 284, west by No. 285-2 part	306
Dry, S.F. No. 285-3 part, belonging to R. Thangathammal, bounded on the north by No. 285-3 part; east by No. 285-4 part, south by No. 284; west by No. 285-1 part	324
Dry, No. 285-4 part, belonging to R. Meenakshi Ammal, bounded on the north by No. 285-4 part, east by No. 285-5 part, south by No. 284; west by No. 285-3 part	241
Dry, No. 285-5 part, belonging to P. Rangaswami Ayyar, bounded on the north by No. 285-5 part, east by No. 285-6 part, south by No. 284, west by No. 285-4 part	241
Dry, No. 285-6 part, belonging to (1) K. Srinivasa Gnanapiral, (2) minor S. Pichu Ayyar, father and guardian No. (1), (3) R. Thangathammal, (4) Muthammal Ammal and (5) S. Narayana Ayyar, bounded on the north by No. 285-6 part, east by No. 285-7 part; south by No. 284, west by No. 285-5	Acre. 0·01
Wet, No. 285-8 part, belonging to (1) Venkkata Ayyar, (2) minors Ranganathan and Sathasiva brother and guardian No. (1), bounded on the south by No. 285-8 part east by No. 287; south by No. 281 west by No. 285-7 part	0·02
Wet, No. 281 part, belonging to Sri Vadatheerthan thavanai represented by trustee Sethu Ayyar and Ramaratnam Ayyar bounded on the north by No. 283 part; east by No. 287 part and 284, south by No. 285; west by No. 285-8 part	0·14
Dry, No. 272-1 part, belonging to (1) S. Ramaraja Ayyar, (2) R. Krishnamurthi Ayyar, (3) R. Ramanujadi Ayyar (4) R. Venkatarama Ayyar, (5) R. Venugopal Ayyar, (6) minor Rajarama, father and guardian No. (5), (7) S. Gopalalia Pennumal Kangani (8) minors Rajagopalan and Balasubramaniam, father and guardian No. (7), (9) Lakshmanan Kangani, (10) Ramanujam Kangani, (11) K. Jagannadham Kangani and (12) R. Alagiya Manavalan bounded on the north by No. 272-3 part, east by Nos. 272-1 part, 272-2 and 273; south by No. 270 west by Nos. 271-2 part and 273	0·00

	Rs. Ps.
Wet, No. 278-3 part, belonging to (1) S. Ramanuja Ayyar (2) S. Krishnamurthi Ayyar, (3) R. Ramanuja Ayyar, (4) R. Venkatarama Ayyar, (5) K. Venugopal Ayyar, (6) minor Kalyana Sekar and guardian No. (5), bounded on the north by No. 278-2 part ; east by No. 278-3 part ; south by No. 278-3 part ; west by No. 275 ..	3·10
Dry, No. 278-7 part, belonging to Jayaram Ayyar, bounded on the north by No. 278 ; east by Nos. 278-3 and 278-9 part ; south by No. 278-7 part ; west by No. 278 and 278-2 part	Acre. 0·01
Wet, No. 278-1 part, belonging to Subramania Jagannatha Mudaliar, Managing Director, Kumbakonam Co-operative Bank, Limited, bounded on the north and east by Nos. 278 and 271 A part, south by No. 276-1 part and 276-3 part, west by Nos. 275 and 22-3 part	0·02 and 330 sq. links
Wet, No. 278-2 part, belonging to V. Suryanarayana Sastri, bounded on the north by No. 278-1 part ; east by No. 277 A part ; south by No. 278 ; west by No. 276-2 part	0·01 and 350 sq. links.
Wet, No. 279-1 part, belonging to V. Suryanarayana Sastri bounded on the north by Nos. 279-1 part and 278 ; east by No. 279-2 part ; south by No. 276-2 part ; west by No. 280	0·01
Wet, No. 279-2 part, belonging to Sri Viswanathaswami Pillaichhal by trustees Rama Ayyar, Samai Ayyar, Vaigyaswami Ayyar and K. Kathapperumal Pillai, bounded on the north by Nos. 279-1 part and 278 ; east by Nos. 279-3 part, 280 and land Tenpakkadai ; south and west by No. 276	0·01
Wet, No. 287-1 part, belonging to Sri Lakshmikanta-swami Perumal represented by trustees Rama Ayyar, Samai Ayyar, Vaigyaswami Ayyar and Kathapperumal Pillai, bounded on the north by No. 290 ; east by Nos. 284-2 part ; south by No. 284-1 part ; west by Nos. 284 and 287-1 part	0·05
Wet, No. 287-2 part, belonging to Sri Viswanathaswami represented by trustees Rama Ayyar, Samai Ayyar, Vaigyaswami Ayyar and Kathapperumal Pillai, bounded on the north by No. 290-1 part ; east by Nos. Tenpakkadai ; south by No. 287-2 part, west by No. 287-1 part	0·01
Total ..	0·13 and 150 sq. links.

Fort St. George, January 31, 1934.

Under section 5 of the Land Acquisition Act, the Governor in Council hereby declares that the land specified below and containing 2·93 acres, be the same a little more or less, is needed for a public purpose, to wit, for excavating No. 1, Ilur Lankapatti channel from mile 1–1,078 feet to mile 1–3,760 feet and part of No. 1, Ilur distributary, and, under sections 6 and 7 of the same Act, the Special Deputy Collector, Chilakalpudi, is appointed to perform the functions of a Collector under the Act and directed to take order for the acquisition of the said land. A plan of the land is kept in the office of the special Deputy Collector, Chilakalpudi, and may be inspected at any time during office hours.

Kistna district, Gudivadavaram taluk, Madur village.

	Acs.
Inam, dry, R.S. No. 181-1 B, belonging to Kavuli Rama Murti, Kavuli Sivaramakrishnayya, Kavuli Subbaya Nayudu and Kavuli Lakshmikrishnayya, all being minors and legal heirs of late Kavuli Venkatarayudu and Executors of Vuyyur Estate, bounded on the north by R.S. No. 182 B ; east by R.S. No. 181-1 C ; south by R.S. No. 181-1 A and 182 B ; west by R.S. Nos. 181-1 A and 182 B ..	0·59
Taluk, dry, R.S. No. 181-2 A, belonging to Kavuli Rama-Vuyya and Zamindar of Vuyyur Estate, bounded on the north by R.S. No. 181-1 B ; east by R.S. No. 181-2 B ; south by R.S. No. 182 B ; west by R.S. No. 182 A ..	0·26
Inam, dry, R.S. No. 184-1 A, belonging to Tripella Balakrishna Sarma, Suryanarayana Sastri and Zamindar of Vuyyur Estate, bounded on the north by R.S. No. 185 A ; east by R.S. No. 184-1 C ; south by R.S. No. 184-1 B ; west by R.S. No. 183 B	0·01
Inam, dry, R.S. No. 184-1 B, belonging to Tripella Balakrishna Sarma, Suryanarayana Sastri and Zamindar of Vuyyur Estate, bounded on the north by R.S. No. 184-1 A ; east by R.S. No. 184-1 C ; south by R.S. No. 184-2 A ; west by R.S. No. 183 C	0·10
Inam, dry, R.S. No. 184-2 A, belonging to Mogaral Lakshmanamurti, Ramesh Bhimaswaramma and Zamindar of Vuyyur Estate, bounded on the north by R.S. No. 184-1 B ; east by R.S. No. 184-2 B ; south by R.S. No. 184 B ; west by R.S. No. 183 C ..	0·34
Inam dry, R.S. No. 184 B A, belonging to Tripella Balakrishnama Sastri, Suryanarayana Sastri, Lakshmikanta Kesavarama Sastri, Bhagavathi Lakshmamurthi and Zamindar of Vuyyur Estate, bounded on the north by R.S. No. 184-2 A ; east by R.S. No. 184 B ; south by R.S. No. 184-4 A ; west by R.S. No. 183 C ..	0·02
Inam, dry, R.S. No. 184-4 A, belonging to Subramania Lakshmanamma and Zamindar of Vuyyur Estate, bounded on the north by R.S. No. 184-2 A ; east by R.S. No. 184-4 B ; south by R.S. No. 184-4 B ; west by R.S. No. 183 C	0·01
Inam, dry, R.S. No. 184-4 C, belonging to Subramania Lakshmanamma and Zamindar of Vuyyur Estate, bounded on the north by R.S. No. 184-4 B ; east by R.S. No. 184-4 D ; south by R.S. No. 184 A ; west by R.S. No. 183 C	0·17
Inam dry, R.S. No. 184 A, belonging to Mogaral Lakshmamurti and Zamindar of Vuyyur Estate, bounded on the north by R.S. No. 184-4 A, east by R.S. No. 185 B ; south and west by Madur village	0·03
Total ..	1·03

Fort St. George, February 9, 1934.

Whereas it appears to the Government that the lands specified below are needed for a public purpose, to wit, for the Anaikkulipuram channel of the Cauvery-Mettur Project notice to that effect is hereby given to all whom it may concern in accordance with the provisions of section 4 (1) of the Land Acquisition Act I of 1894, as amended by the Land Acquisition Amendment Act XXXVIII of 1923 ; and, the Governor in Council hereby authorises the Special Deputy Collector No. VI, Pattukkottai, his staff and workmen to exercise the powers conferred by section 4 (2) of the Act. Under section 5 (c) of the Act, the Governor in Council appoints the Special Deputy Collector, No. VI, Pattukkottai, to perform the functions of a Collector under section 5-A of the Act.

Tanjore district, Pattukkottai taluk, Inam Peravurani village.

	Appxmt Nilva ation. Acs.
Inam, dry, thoppu kollai, T.S. No. 73-6, Iruvarandar T. Arunachalam Chetti, bounded on the north by Nos. 73-4 and 73 ... east by Nos. 73-5 and 74 ; south by No. 73 ... west by Nos. 10-3 and 71	0·19
Inam, dry, thoppu kollai, T.S. No. 76-3, Iruvarandar, Kalingayan, bounded on the north and east by No. 76 ; south by Nos. 71 and 73-3 ... west by Nos. 73-3 and 73 ..	0·35
Inam, dry, thoppu kollai, alias mukkiram punjai, T.S. No. 112-4, Arunachala Tiruppathi Konar, bounded on the north by Nos. 112-3 and 8a ; east by Nos. 112-3 and 109 ; south by Nos. 113 and 112-5 ; west by Nos. 113 and 112-3	0·17
Inam dry thoppu kollai, alias mukkiram punjai, T.S. No. 112-5, Iruvarandar Karuppa Konar, bounded on the north and east by No. 109 ; south by No. 112-6 ; west by No. 112-4	0·17
Inam, dry, thoppu kollai, alias mukkiram punjai, T.S. No. 112-6, Iruvarandar T. Arunachalam Chetti, bounded on the north by Nos. 109 and 112-4 & 5 ... east by Nos. 108-2, 109 and 112-1, south by Nos. 112-7 and 113 ; west by No. 113	0·19
Inam, dry, thoppu kollai, alias mukkiram punjai, T.S. No. 108-1, Iruvarandar T. Arunachalam Chetti, bounded on the north by No. 109 ; east and south by No. 108-2 ; west by No. 112-6	0·09
Inam, dry, kasai kollai, T.S. No. 8-5, Iruvarandar K. Chidambaram Chetti, bounded on the north by No. 4-4 ; east by No. 10-1 & 3, south by No. 10-1 ; west by No. 8-5 B	0·12
Inam, dry, kasai kollai, T.S. No. 10-1, Iruvarandar K. Chidambaram Chetti, bounded on the north by No. 8-6 ; east by No. 10, south by No. 10-2 & 3 ; west by No. 8-5	0·15

Whereas it appears to the Government that the lands specified below are needed for a public purpose, to wit, for field channels, Canal System of the Cauvery-Mettur Project, notice to that effect is hereby given to all whom it may concern in accordance with the provisions of section 4 (1) of the Land Acquisition Act I of 1894, as amended by the Land Acquisition Amendment Act XXXVIII of 1923, and the Governor in Council hereby authorises the Special Deputy Collector No. III, Mannargudi at Pattukkottai, his staff and workmen to exercise the powers conferred by section 4 (2) of the Act. Under section 5 (c) of the same Act, the Governor in Council appoints the Special Deputy Collector No. III, Mannargudi, to perform the functions of a Collector under section 5-A of the Act.

Tanjore district, Pattukkottai taluk, Inam Alankottai village.

	Appxmtnilva ation. Acs.
Inam, dry, nelladi punjai, S. No. and T.S. No. 7-5 C, Ardhavalidai Sri Subrahmanyaswami, trustee Gau. (2). Kandaswami Velaiar, Muthammal Appavuswami Taiar, bounded on the north by No. 7-5 A ... east by No. 7-5 B ; south by No. 7-6 E, west by No. 7-6 B	0·00310
Inam, wet, vambal kollai, S. No. and T.S. No. 128-4 B, Muthukumaran, of Kandaswami Velaiar and of Kuppuswami Velaiar, mortgagee Alliswami Taiar, bounded on the north by No. 128-5 B ; east by No. 127-4 ; south by No. 128-4 C ; west by No. 128-4 A ..	0·00290
Inam, wet, vambal kollai, S. No. and T.S. No. 128-5 B, Kadiyalandan Gau Muniya Velaiar, Muthukumaran, Gau, Chettiam trustee, Venkatarama Ayyar, bounded on the north by No. 128-4 C ; east by No. 127-5 ; south by No. 128-5 C, west by No. 128-5 A	0·00460
Inam wet, vambal kollai, S. No. and T.S. No. 128-6 C, Iruvarandar m gy Alankottai Velaiar, bounded on the north by No. 128-5 B, east by No. 127-5 ; south by No. 128-7 B, west by No. 127-6 A	0·00200
Inam, dry, nanaseri punjai, S. No. and T.S. No. 27-1 A, Iruvarandar Nataraja Ayyar and Saraswathi Ammal, bounded on the north by No. 12-4 ; east by No. 27-1 B ; south by No. 27-4 B ; west by No. 11-4 A & B ..	0·00420
Manaseriyarara ni poramboke, S. No. and T.S. No. 27-1 Iruvarandar Narayanaswami Ayyar, Saraswathi Ammal, Krishnamurthi Ayyar and Sparaswati Iyear, G. Gau, Chettiam trustee, Venkatarama Ayyar, bounded on the north by No. 26-4 A ; east by No. 27-2 ; south by No. 28-1 A ; west by No. 109	0·06

Pichai ed pojambar S. No. and T.S. No. 127-2 [intermediate Surasamavanal Appu Sara wahi Annual, Kalliam mani Ayyar and Appavanal Veiar, s. C.], Chidambaram [junior, Vedakumara Ayyar, bounded on the north by No. 127-2A; east by No. 124-5 A; south by No. 127-4; west by No. 129-6 B	0-08	
Total ..	0-11	00

Fort St. George, February 2, 1934

Whereas it appears to the Government that the lands specified below are needed for a public purpose, to wit, for Sub-channels, Canal System, Cauvery Mettur Project, notice to that effect is hereby given to all whom it may concern in accordance with the provisions of section 4 (1) of the Land Acquisition Act I of 1894, as amended by the Land Acquisition Amendment Act XXXVIII of 1923; and the Governor in Council hereby authorises the Special Deputy Collector No. III, Mannargudi, his staff and workmen to exercise the powers conferred by section 4 (2) of the Act. Under sub-section (4) of section 17 of the Act, the Governor in Council directs that in view of the urgency of the case the provisions of section 5-A of the Act shall not apply to this case.

Tanjore district + Pattukkottai taluk,
Inam Alampallam village.

	Approximate extent.	
Punnaiyadi at, kanjaratta cheiai, S. No. and T.S. No. 26-3, inamdaran C/o Belliah, s. Pattaiya Velar, C. Arumchela Chetti, s. C/o. Veerasami Velar, s. Somasundaram Chetti, C. Muthuraja Velar, C. Kalimuthu Velar, S. Chellappa Velar, S. Chidambara Velar, S. Veerasami Velar, C/o. Kuppuswami Chetti, s. s. Narayana Velar s. Rajendravia Chetti, C/o. Veerasami Velar, C/o Ramaswami Velar, S. Chidambara Velar, C/o Veerappa Chetti, C/o. Venkatapa Velar, s. Pattiya Velar, C/o. Doraiswami Velar, C/o. Chidambara Velar, C/o. Chidambaram Velar, s. C/o. Karuppa Velar, C/o. Annamalai Velar and C/o. Palaniyiha Velar, bounded on the north by No. 22-10 B and 26-2; east by Nos. 21 and 25-6; south by Nos. 33-1 A, 1 B and 33-5; west by Nos. 25 and 26-2 ..	0-14	
Paramakoduvettai kulaiy, S. No. and T.S. No. 65-5, inamdaran same as in S. No. and T.S. No. 26-3, bounded on the north by No. 65-1; east by No. 66-2 D, south by No. 67-1 B & 7; west by No. 66-12 B ..	0-05	
Paramakoduvettai pudu cheiai, S. No. and T.S. No. 120-1 [inamdaran same as in S. No. and T.S. No. 26-3, bounded on the north by Nos. 120-2, 10 & 11; east by Nos. 5, 11 and 111-2 A; south by Tahikkottai railway; west by Nos. 113 and 102	0-13	
Pakku, dry, kuja kollai, S. No. 111-2 B, kudivaramdar C/o. Chidambara Velar, inamdaran C/o Somasundaram Chetti, bounded on the north by No. 111-2 A; east by No. 110-2 C; south by No. 110-4 A; west by No. 109	0-00	15
Inam, manavari, kokkarpallam, S. No. and T.S. No. 33-1 A, inamdaran s. Paramasiva Pandahi, bounded on the north by No. 28-3; east by No. 34-1 B; south by No. 34-7 A; west by No. 30	0-03	
Inam, manavari kokkarpallam, S. No. and T.S. No. 33-2 A, inamdaran C/o Appu Velar, bounded on the north by No. 33 A; east by No. 33-3 B; south by No. 34-1 A; west by No. 31-4	0-01	
Inam, manavari, kokkarpallam, S. No. and T.S. No. 33-2 A, inamdaran C/o Muthappa Velar and C/o Amirtham, bounded on the north by No. 33-1 A; east by No. 33-3 B; south by No. 34-1 A; west by Nos. 31-4 and 30 ..	0-09	
Inam, dry, pudu vettu punjai, S. No. and T.S. No. 32-1 A, inamdaran C/o Appa Velar, C/o Veerappa Velar, C/o. Veerasami Velar and C/o. Perumal, bounded on the north by No. 33-3 A; east by No. 32-1 B; south by No. 111-1 A; west by No. 31-4	0-09	
Inami, dry, vambu punjai, S. No. and T.S. No. 109-1 C-1, kudivaramdar C/o. Thirumal Velar and Kali alavalu Velar, inamdaran C/o Kuttappa Velar, C/o Amirtham and C/o Veeraswami Velar, bounded on the north by No. 109-1 D; east by No. 109-1 C-2; south by No. 110-1 D; west by No. 109-1 C-2	0-00	61
Total ..	0-45	76

Fort St. George, January 31, 1934.

Whereas it appears to the Government that the land specified below is needed for a public purpose to wit, for the Sub channels of the Canal System of the Cauvery-Mettur Project, notice to that effect is hereby given to all whom it may concern in accordance with the provisions of section 4 (1) of the Land Acquisition Act I of 1894, as amended by the Land Acquisition Amendment Act XXXVIII of 1923; and the Governor in Council hereby authorises the Special Deputy Collector No. V, Tanjore, his staff and workmen to exercise the powers conferred by section 4 (2) of the Act. Under sub-section (4) of section 17 of the Act, the Governor in Council directs that in view of the urgency of the case the provisions of section 5-A of the Act shall not apply to this case.

Tanjore district, Pattukkottai taluk,
Inam Rendampalkadu village.

	Approximate extent.	
Field bottu No. 1.		
Inam, manavari, nilvarayal alias palali vettikkadu, T.S. No. 29-1 A, kudivaramdars C/o Kantaiahal Ammal and Rama Naidu, saivaramdars S/o. Ayyaruvel Ayyar and M/s. Krishna Ayyar, bounded on the north by nilvarayal; east by T.S. No. 29-3 A; south by T.S. No. 28-1 E; west by T.S. No. 27	0-02	
Inam, kadaval, nilvarayal alias palali vettikkadu, T.S. No. 29-2 A, kudivaramdar C/o. Kaliammal Ambalagaran, saivaramdars S/o. C/o. M/s. Fatima Nachial, S/o. C/o. Ummer Ammaly S/o. C/o. Mohammed Ismail, S/o. C/o. Mohiuddin Pichai, S/o. C/o. C. Servai kani, S/o. C/o. C/o. Ahamad, S/o. C/o. C/o. Rowthu Natchiahi and S/o. C/o. C/o Mohammad Yusuf Marakayar, bounded on the north by nilvarayal; east by T.S. No. 29-3 A; south by T.S. No. 29-2 E; west by T.S. No. 28-1 A	0-04	
Inam, manavari, a nilvarayal alias palali vettikkadu, T.S. No. 29-3 A, kudivaramdars C/o Pakkiri Chetti and C/o Govinda Chetti, saivaramdar S/o Pallikkattalai Sambasivali, bounded on the north by nilvarayal; east by T.S No. 30; south by T.S. No. 29-3 B; west by T.S. No. 29-2 A	0-04	
Field bottu No. 2.		
Inam, dry, pulikka kollai, T.S. No. 36-2 B, kudivaramdar C/o. Mohammad Meeran Kayalvar, saivaramdar S. Srinivasa Ayyar, bounded on the north by T.S No. 36-2 A; east by T.S. No. 36-3 B; south by T.S No 38; west by T.S No. 33	0-01	
Inam, dry, punaiyadi manjal alias pulikka kollai, T.S. No. 36-5 B, kudivaramdar C/o. C/o Gopalasami Chetti, saivaramdar Sri Balasubramaniaswami, represented by trustee Nateia Ayyar, saivaramdar Srinivasa Ayyar, bounded on the north by T.S. No. 37-3 A; east by T.S. No. 36-3 B, south by T.S. No. 38; west by T.S. No. 35	0-03	
Inam, manavari, punaiyadi manjal alias pulikka kollai, T.S. No. 36-5 B, kudivaramdars as against T.S. No. 36-2 B, bounded on the north by T.S. No. 36-6 A; east by T.S. No. 36-5 D & C; south by No. 38; west by T.S. No. 36-5 B	0-00	105
Inam dry punaiyadi manjal alias pulikka kollai, T.S. No. 36-5 B, kudivaramdar P. M. K. Govindaraval Kayadi, saivaramdar S/o Subbayyan Sambhoiti, bounded on the north by T.S. No. 36-4 A; east by T.S. Nos. 36-5 A and 39-3 B; south by T.S Nos. 36-5 C & 36-5 B; west by T.S. No. 36-5 C & B	0-04	
Inam, dry, Nedimadi manjal, T.S. No. 39-5 B, kudivaramdar C/o. C/o Gopalasami Chetti, saivaramdars Sri Balasubrahmanyaswami, represented by trustee Natesa Ayyar, bounded on the north by T.S Nos. 39-3 A and 39-5 B; east by T.S. No. 39-3 A C & D B; south by T.S. Nos. 39-3 C and D, west by T.S Nos. 39 and 39-2 A ..	0-09	
Inam, dry, punaiyadi manjal, T.S. No. 39-12 B, kudivaramdar S/o. Raja Nadhi, saivaramdar Sri Balasubrahmanyaswami, represented by trustee Natesa Ayyar, bounded on the north by T.S. No. 39-13 A; east by T.S. No. 39-13 B, south by T.S No. 39-12 C; west by T.S. No. 39-13 B	0-02	
Inam, dry punaiyadi manjal, T.S. No. 39-10 B, kudivaramdar S/o Raja Chetti, saivaramdar R. Srinivasa Ayyar, bounded on the north by T.S No. 39-10 A; east by T.S. No. 39-13 C; south by T.S. No. 39-10 C; west by T.S No. 39-13 B	0-02	
Inam, dry punaiyadi manjal, T.S No. 39-11 C-1, kudivaramdar S/o Govinda Chetti, saivaramdar R. Srinivasa Ayyar, bounded on the north by T.S No. 39-11 A; east by T.S. No. 39-11 C-2, south by T.S. No. 39-11 D; west by T.S. No. 39-10 B	0-02	
Inam, dry, punaiyadi punjai, T.S. Nos. 43-1 B, kudivaramdar S/o Saranapani Chetti, saivaramdar R. Srinivasa Ayyar, bounded on the north by T.S. No. 43-1 A; east by T.S. No. 43-2 A; south by T.S. No. 48; west by T.S. No. 39-12 C & 11 B	0-04	
Inam, dry, punaiyadi punjai, T.S. No. 43-2 B, kudivaramdar C/o. C/o. Gopalasami Chetti, saivaramdar R. Saranapani Ayyar, bounded on the north by T.S. No. 43-2 A; east by T.S. No. 43-6 south by T.S. No. 48; west by T.S. No. 43-1 B	0-04	
Field bottu No. 3.		
Inam, dry, nilvarayal T.S No. 24-1 B, kudivaramdar S/o Raja Chetti, saivaramdar R. Srinivasa Ayyar, bounded on the north by T.S. No. 24-1 A; east by T.S. No. 24-2 B; south by T.S No 24-3; west by T.S No. 24-2 B	0-02	
Inam, dry, vilivadi punjai, T.S. No. 24-2 B, kudivaramdar C/o Virarghavulu alias Virava Chetti, saivaramdar R. Srinivasa Ayyar, bounded on the north by T.S No. 24-2 A; east by T.S. No. 25-3; south by T.S. No. 24-3, B & 20 A; west by T.S. No. 24-1 B	0-04	
Inam, dry, vettipadu punjai, T.S. No. 24-20 A, kudivaramdar S/o Raja Chetti, saivaramdar S/o Valayapal Sambasivali, bounded on the north by T.S No. 24-3; east by T.S. No. 24-1 A; south half west by T.S. No. 24-20 B ..	0-01	
Inam, dry, vilavadi punjai, T.S. No. 24-1 A, kudivaramdar S/o Rukmani Ammal, saivaramdars S/o. Pallaiyali Sambasivali S/o. Chinnayyal Sambasivali, S/o Pallikottalai Sambasivali and S/o Valayapal Sambasivali, bounded on the north by T.S. No. 24-2 A; east by T.S. No. 24-1 B; south by T.S. No. 24-20 A	0-02	
Inam, dry, vilivadi punjai, T.S. No. 24-3 A, inamdaran C/o. Saranapani Chetti, bounded on the north by T.S. No. 24-3, B, 24 A & B, east and south by T.S No. 24-2 B; west by T.S No. 24-1 A	0-04	
Inam, dry, vilivadi punjai, T.S No. 24-3 B, kudivaramdar S/o Raja Chetti, saivaramdar C/o. Subbayyan Sambasivali, bounded on the north by T.S. No. 24-3 A; east by T.S. No. 24-4 B; south by T.S Nos. 24-4 C and 24-3 A; west by T.S. No. 24-2 A	0-05	

FREE ONLINE LIBRARY - TAMILNADU ARCHIVES

Inam, dry, vilavadi punjai, T.S. No 85-3 B-2 Kuḍiyanmaikkal ... 0·09
s/o Venkatarama Ayyar melvaramdar Cur. Kuḍiyanmaikkal, bounded on the north by T.S. No. 85-2 D-1 A-4 A ... east by T.S. No. 85-2 A & F A, south by T.S. No. 85-3 C; west by T.S No. 85-4 A & B ...

Inam, dry, vilavadi punjai, T.S. No. 85-3 D-1, Kuḍiyanmaikkal Nanayanna Chetti, melvaramdar Cur. Kuḍiyanmaikkal Subbarayan, bounded on the north by T.S. No. 85-4 A; east by T.S. No. 84-1 B & I A, south by T.S. No. 85-3 B-2, west by T.S. No. 85-3 C & A. 0·0334

Inam, dry, vilavadi punjai alias uḍiyanattam kollai, T.S. No. 84-1 B, kuḍivaramdar s/o. Krishna Ayyar, melvaramdary s/o. Ayyaswami Ayyar, and s/o. Krishna Ayyar, bounded on the north by T.S. No. 84-1 A; east by T.S. No. 84-2 B & I C, south by T.S No. 84-2 A, E & I C; west by T.S. Nos. 83-3 D-1 and 84-1 A. 0·05

Inam, dry, vilavadi punjai alias pillaimanai punjai, T.S. No. 84-1 D, kuḍivaramdar s/o. Ramayyangi Chetti melvaramdar K. Krishnaia Ayyar, bounded on the north by T.S. No. 84-3 A, east by T.S. No. 85; south by T.S No. 84-2 C; west by T.S No 84-1 B ... 0·14

Field Sedhis No. 4.

Inam, dry, vilavadi punjai alias uḍiyanattam kollai, T.S No. 84-2 D, kuḍivaramdar s/o. Krishna Ayyar, melvaramdary s/o. Ayyaswami Ayyar and s/o. Krishna Ayyar, bounded on the north by T.S. No. 84-1 C; east by T.S No. 84-2 B-1; south by T.S. No. 84-3 C; west by T.S No. 84-3 B-1 ... 0·03

Inam, dry, vilavadi punjai alias uḍiyanattam kollai, T.S No. 84-3 B-1, kuḍipparambu s/o Venkatarama Ayyar and s/o. Krishna Ayyar, melvaramdars s/o. Ayyaswami Ayyar and s/o. Krishna Ayyar, bounded on the north by T.S. No. 84-1 A & 2 B ... east by T.S No 84-2 C; south by T.S. No. 84-3 C & 3 B 2, ... west by T.S No. 84-3 A ... 0·05

Inam, dry, vilavadi punjai alias kuttikkollai, T.S. No. 84-2 B-2, kuḍivaramdars s/o. Pakiri Chetti and s/o. Chinda Chetti, melvaramdars s/o. Pakkiragiri Sambasami, s/o. Chinnakkanni Sambasami, s/o. Pallikondaiyan Kanthamutti and s/o. Valiyan @ Kanthamutti, bounded on the north by T.S. No. 84-1 B-1 ... east by T.S. No. 84-2 A-1 B-1 ... south by T.S. No. 84-3 B-2 ... west by T.S No. 84-2 C ... 0·05

Inam, dry, vilavadi punjai alias kuttikkollai, T.S. No. 84-2 B, kuḍivaramdar s/o. Pakiri Ambalagaran, melvaramdars s/o. Pakiri Ambalagaran and s/o. Krishna Ayyar, bounded on the north by T.S. No. 84-2 B-2 ... east by T.S No. 84-4 C; south by T.S. No. 84-2 D ... west by T.S No. 84-4 A ... 0·04

Inam, dry vilavadi punjai alias kuttikkollai, T.S No. 84-2 B, kuḍivaramdar s/o. Ramayyangi Chetti, melvaramdar Cur. s/o. Venkatarama Ayyar melvaramdar K. Krishnaia Ayyar, bounded on the north by T.S. No. 84-3 A, east by T.S. No. 85; south by T.S No. 84-2 C; west by T.S No 84-1 B ... 0·14

Field Sedhis No. 5.

Inam, dry, vilavadi punjai alias uḍiyanattam kollai, T.S No. 84-2 D, kuḍivaramdars s/o. Krishna Ayyar, melvaramdary s/o. Ayyaswami Ayyar and s/o. Krishna Ayyar, bounded on the north by T.S No. 84-1 C; east by T.S. No. 84-2 B-1; south by T.S. No. 84-3 C; west by T.S No. 84-3 B-1 ... 0·03

Inam, dry, vilavadi punjai alias uḍiyanattam kollai, T.S No. 84-3 B-1, kuḍipparambu s/o Venkatarama Ayyar and s/o. Krishna Ayyar, melvaramdars s/o. Ayyaswami Ayyar and s/o. Krishna Ayyar, bounded on the north by T.S. No. 84-1 A & 2 B ... east by T.S No. 84-2 C; south by T.S. No. 84-3 C & 3 B 2, ... west by T.S No. 84-3 A ... 0·05

Inam, dry, vilavadi punjai alias kuttikkollai, T.S. No. 84-2 B-2, kuḍivaramdars s/o. Pakiri Chetti and s/o. Chinda Chetti, melvaramdars s/o. Pakkiragiri Sambasami, s/o. Chinnakkanni Sambasami, s/o. Pallikondaiyan Kanthamutti and s/o. Valiyan @ Kanthamutti, bounded on the north by T.S. No. 84-1 B-1 ... east by T.S. No. 84-2 A-1 B-1 ... south by T.S. No. 84-3 B-2 ... west by T.S No. 84-2 C ... 0·05

Inam, dry, vilavadi punjai alias kuttikkollai, T.S. No. 84-2 B, kuḍivaramdar s/o. Pakiri Ambalagaran, melvaramdars s/o. Pakiri Ambalagaran and s/o. Krishna Ayyar, bounded on the north by T.S. No. 84-2 B-2 ... east by T.S No. 84-4 C; south by T.S. No. 84-2 D ... west by T.S No. 84-4 A ... 0·04

Inam, dry vilavadi punjai alias kuttikkollai, T.S No. 84-2 B, kuḍivaramdar s/o. Ramayyangi Chetti, melvaramdar Cur. s/o. Venkatarama Ayyar melvaramdar K. Krishnaia Ayyar, bounded on the north by T.S. No. 84-3 A, east by T.S. No. 85; south by T.S No. 84-2 C; west by T.S No 84-1 B ... 0·14

Field Sedhis No. 6.

Inam, dry, vilavadi punjai alias uḍiyanattam kollai, T.S No. 84-2 D, kuḍivaramdars s/o. Krishna Ayyar, melvaramdary s/o. Ayyaswami Ayyar and s/o. Krishna Ayyar, bounded on the north by T.S No. 84-1 C; east by T.S. No. 84-2 B-1; south by T.S. No. 84-3 C; west by T.S No. 84-3 B-1 ... 0·03

Inam, dry, vilavadi punjai alias uḍiyanattam kollai, T.S No. 84-3 B-1, kuḍipparambu s/o Venkatarama Ayyar and s/o. Krishna Ayyar, melvaramdars s/o. Ayyaswami Ayyar and s/o. Krishna Ayyar, bounded on the north by T.S. No. 84-1 A & 2 B ... east by T.S No. 84-2 C; south by T.S. No. 84-3 C & 3 B 2, ... west by T.S No. 84-3 A ... 0·05

Inam, dry, vilavadi punjai alias kuttikkollai, T.S. No. 84-2 B-2, kuḍivaramdars s/o. Pakiri Chetti and s/o. Chinda Chetti, melvaramdars s/o. Pakkiragiri Sambasami, s/o. Chinnakkanni Sambasami, s/o. Pallikondaiyan Kanthamutti and s/o. Valiyan @ Kanthamutti, bounded on the north by T.S. No. 84-1 B-1 ... east by T.S. No. 84-2 A-1 B-1 ... south by T.S. No. 84-3 B-2 ... west by T.S No. 84-2 C ... 0·05

Inam, dry, vilavadi punjai alias kuttikkollai, T.S. No. 84-2 B, kuḍivaramdar s/o. Pakiri Ambalagaran, melvaramdars s/o. Pakiri Ambalagaran and s/o. Krishna Ayyar, bounded on the north by T.S. No. 84-2 B-2 ... east by T.S No. 84-4 C; south by T.S. No. 84-2 D ... west by T.S No. 84-4 A ... 0·04

Inam, dry, vilavadi punjai alias kuttikkollai, T.S No. 84-2 B, kuḍivaramdar s/o. Ramayyangi Chetti, melvaramdar Cur. s/o. Venkatarama Ayyar melvaramdar K. Krishnaia Ayyar, bounded on the north by T.S. No. 84-3 A, east by T.S. No. 85; south by T.S No. 84-2 C; west by T.S No 84-1 B ... 0·14

Field Sedhis No. 4.

Inam, dry, vilavadi punjai alias uḍiyanattam kollai, T.S No. 84-2 D, kuḍivaramdars s/o. Krishna Ayyar, melvaramdary s/o. Ayyaswami Ayyar and s/o. Krishna Ayyar, bounded on the north by T.S No. 84-1 C; east by T.S. No. 84-2 B-1; south by T.S. No. 84-3 C; west by T.S No. 84-3 B-1 ... 0·03

Inam, dry, vilavadi punjai alias uḍiyanattam kollai, T.S No. 84-3 B-1, kuḍipparambu s/o Venkatarama Ayyar and s/o. Krishna Ayyar, melvaramdars s/o. Ayyaswami Ayyar and s/o. Krishna Ayyar, bounded on the north by T.S. No. 84-1 A & 2 B ... east by T.S No. 84-2 C; south by T.S. No. 84-3 C & 3 B 2, ... west by T.S No. 84-3 A ... 0·05

Inam, dry, vilavadi punjai alias kuttikkollai, T.S. No. 84-2 B-2, kuḍivaramdars s/o. Pakiri Chetti and s/o. Chinda Chetti, melvaramdars s/o. Pakkiragiri Sambasami, s/o. Chinnakkanni Sambasami, s/o. Pallikondaiyan Kanthamutti and s/o. Valiyan @ Kanthamutti, bounded on the north by T.S. No. 84-1 B-1 ... east by T.S. No. 84-2 A-1 B-1 ... south by T.S. No. 84-3 B-2 ... west by T.S No. 84-2 C ... 0·05

Inam, dry, vilavadi punjai alias kuttikkollai, T.S. No. 84-2 B, kuḍivaramdar s/o. Pakiri Ambalagaran, melvaramdars s/o. Pakiri Ambalagaran and s/o. Krishna Ayyar, bounded on the north by T.S. No. 84-2 B-2 ... east by T.S No. 84-4 C; south by T.S. No. 84-2 D ... west by T.S No. 84-4 A ... 0·04

Inam, dry, vilavadi punjai alias kuttikkollai, T.S No. 84-2 B, kuḍivaramdar s/o. Ramayyangi Chetti, melvaramdar Cur. s/o. Venkatarama Ayyar melvaramdar K. Krishnaia Ayyar, bounded on the north by T.S. No. 84-3 A, east by T.S. No. 85; south by T.S No. 84-2 C; west by T.S No 84-1 B ... 0·14

Field Sedhis No. 5.

Inam, dry, manjakkollai, T.S No. 87-1 B, kuḍivaramdars s/o. Pakiriyandi Sambasami, s/o. Chinnasami Sambasami, s/o. Pallikondaiyan Kanthamutti and s/o. Valiyandi Kanthamutti, melvaramdar s/o. Gurusami Ayyar, bounded on the north by T.S No. 86, east by T.S. No. 87-1 C, south by T.S. No. 87-1 B; west by T.S. No. 87-2 A ... 0·04

Inam, dry, manjya kollai, T.S. No. 87-4 A, kuḍivaramdar s/o. Ibrahim Marakkayar, bounded on the north by T.S. No. 87-3 B, east by T.S. Nos 86 and 87-1 B, south and west by T.S No. 87-4 B ... 0·0049

Inam, dry, manjya kollai, T.S. No. 87-3 B, kuḍivaramdar s/o. Ibrahim Marakkayar, bounded on the north and east by T.S. No. 87, south by T.S. No. 87-4 B, west by T.S. No. 87-4 A & 5 A ... 0·04

Inam, dry manjya kollai, T.S. No. 86-2 B, kuḍivaramdar s/o. Shaikh Pavad Marakkayar, bounded on the north by T.S. No. 87-4 D, east by T.S. No. 88, south by T.S. No. 86-4 B; west by T.S No. 86-2 A ... 0·04

Inam, dry manjya punjai alias jamakkal punjai, T.S. No. 86-4 B, kuḍivaramdars s/o. @ Fatima Nachial, s/o. @ Ahmed Ammal, s/o. @ Muhammad Ismail, s/o. @ Mahmudin Pichai, s/o. @ Levvai Naqi and s/o. @ Ahamad bounded on the north by T.S. No. 87-4 D; east by T.S. No. 88 and 86-4 C; south by T.S No. 86-3 A; west by T.S. No. 86-4 A ... 0·04

Inam, dry, manjya kollai, T.S. No. 79-2 A, kuḍivaramdar s/o Shahibunnai Marakkayar, bounded on the north by T.S No. 79-1 A, east by T.S. No. 79-2 B, south by T.S. No. 79-3 A, west by T.S. No. 78-4 A ... 0·03

Inam, dry, manjya kollai, T.S. No. 79-1 B, kuḍivaramdar s/o. Nalla Muhammad Rawthar melvaramdars natives as per T.S. No. 86-4 E, bounded on the north by T.S No. 79-1 A; east by T.S. No. 79-2 A, south by T.S. No. 79-1 C; west by T.S No. 78-4 B ... 0·03

Inam, dry, sathan kollai alias manjya kollai, T.S. No. 74-1 B, kuḍivaramdar s/o. @ Mahmudin Shaikhadi Marakkayar, oththar Cr. Mavula Qadir alias Mavula Ala Nainar Rawthar, bounded on the north by T.S No. 74-1 A, east by T.S. Nos. 73-1 B and 74-1 C, south by T.S No 11-4 C, D, E & 2 B, west by T.S. Nos. 11-1 A, 10 A and 11 ... 0·10

Inam, dry, kovil punjai, T.S. No. 74-3 B, kuḍivaramdar s/o Singaravela Tevar, bounded on the north by T.S. No. 71-1 B, east by T.S. No. 74-3, south by T.S. No. 74-3 B, west by T.S. No. 74-2 A ... 0·04

Inam, dry, manakkudiyan punjai alias kovil punjai alias Karuḍan punjai, T.S. No. 74-3 B, kuḍivaramdar Cur. Maruda Konan, melvaramdar s/o. Tirumalai Konan, bounded on the north by T.S. No. 74-2 B, east by T.S. No. 74-3 C; south by T.S No. 74-3 B, west by T.S. No. 74-3 A ... 0·04

Inam, dry, manakkudiyan punjai alias kovil punjai alias marudai punjai, T.S. No. 76-4 B, kuḍivaramdar s/o. Ramu Konan, melvaramdar R. Srinivasa Ayyar, bounded on the north by T.S. No. 76-3 B, east by T.S. No. 76-4 C; south by T.S. No. 76-4 A, west by T.S. No. 76-3 A ... 0·03

Inam, dry, vellakkaran thoppu, T.S No. 76-3 B, kuḍivaramdar s/o. Muhammad Nainar Lebbai Rawthar, bounding on the north by T.S. No. 76-4 B ... east by T.S. No. 76-4 C; south by T.S. No. 76-3 B ... west by T.S No. 76-4 A ... 0·03

Inam, dry, nanjai punjai, T.S No. 77-2 B, kuḍivaramdar s/o. @ Mahmudin Nainar Lebbai Rawthar, bounding on the north by T.S. No. 77-1 B ... east by T.S. No. 77-2 C, south by T.S No. 77-2 B ... west by T.S No. 76-4 A ... 0·03

Inam, dry, nanjai punjai, T.S No. 77-2 B, kuḍivaramdar s/o. Mahmudin Kunan, mortgagee Nagamani, bounded on the north by T.S No. 76-4 B, east by T.S. No. 77-2 C; south by T.S No. 77-2 A, west by T.S No. 76-4 A ... 0·07

Inam, dry, panchayat punjai, T.S No. 77-3 A, kuḍivaramdars s/o Subrahmanya Konan and s/o. Tirumalai Konan, bounded on the north by T.S No 11-1 B & C; east by T.S. No. 85-1 A, south and west by T.S. No. 77-3 B ... 0·05

Inam, dry, panchayat punjai, T.S No. 85-1 A, kuḍivaramdar s/o. Mahmudin Konan, bounded on the north by T.S. No. 77-2 ... east by T.S. No. 85-1 B-1, south by T.S. No. 85-1 B-2 ... west by T.S No. 77-3 A & B ... 0·03

Inam, dry, puttial peppalli kollai, T.S. No. 91-4 B, kuḍivaramdar s/o. Pallikondaiyan Kanthamutti, bounded on the north by T.S. No. 85-1 B; east by T.S. No. 91-4 D; south by T.S. No. 93-1; west by T.S No. 91-4 B ... 0·15

Field Sedhis No. 6.

Inam, dry, kaḍa punjai alias kadiya and odiyal punjai, T.S. No. 76-4 B, kuḍivaramdar s/o. Mahmudin Kothah, melvaramdar R. Srinivasa Ayyar, bounded on the north by T.S. No. 76-4 A, east by T.S. No. 76-4 C, south by T.S. No. 76-4 C, west by T.S. No. 76-3 B ... 0·04

Inam, dry, kaḍa punjai alias kallooral odiyal punjai, T.S. No. 76-3 B, kuḍivaramdar s/o. Hasan Marakkayar, bounded on the north by T.S. No. 76-4 A; east by T.S. No. 76-4 B; south by T.S. No. 76-3 C; west by T.S No. 76-2 B ... 0·02

Inam, dry, kottai punjai, T.S. No. 76-2 B, kuḍivaramdar s/o. Hasan Marakkayar, melvaramdar s/o. Pallikondaiyan Kanthamutti bounded on the north by T.S. No. 75-2 A, east by T.S No. 76-3 B; south by T.S. No. 76-2 C; west by T.S. No. 86-3 B ... 0·03

Inam, dry, kottai punjai, T.S. No. 86-3 B, kuḍivaramdar s/o. Muhammad Hasan, melvaramdar s/o. Gurusami Ayyar and s/o. Subramanya Ayyar, bounded on the north by T.S. No. 86-3 A & C, east by T.S. No. 85, 75-1 B and 86-3 D, south by T.S. No. 86-3 C & I; west by T.S No. 86-3 C & I B ... 0·15

Inam, dry, kottai punjai, T.S. No. 86-1 B kuḍivaramdar s/o. Perumal Naicken, bounded on the north by T.S. No. 86-1 A and B, east by T.S. No. 86-1 D, south by T.S. No. 86-1 B; west by T.S No. 86-1 A ... 0·03

Field Sedhis No. 7.

Inam, dry, pathan punjai, T.S No. 71-1 B-2, kuḍivaramdar s/o. @ Mahmudin Shaikhadi Marakkayar, bounded on the north by T.S No. 71-1 B-1 ... east by T.S. No. 71-2 B, south by T.S No. 71-3 B, ... west by T.S No. 71-1 A ... 0·03

Inam, dry, pathan punjai, T.S. No. 71-3 B, kuḍivaramdar s/o. @ Mahmudin Shaikhadi Marakkayar, melvaramdar s/o. @ Mavula Nainamal, bounded on the north by T.S No. 71-4 B-2, east by T.S No. 71-3 C, south by T.S. No. 72-2 B, west by T.S No. 71-3 A ... 0·12

Inam, dry, sathan punjai, T.S No. 71-3 B, kuḍivaramdar s/o. Meeran Mahtthyar, melvaramdar s/o. @. @. @. Muhammad Yusuf Rawthar, bounded on the north by T.S No. 71-4 B, east by T.S No. 72-2 B, south by T.S. No. 72-2 B, west by T.S No. 71-3 A ... 0·11

Inam dry, panchayt punjai, T.S. No. 72-2 B, kuḍivaramdars @. @ Muhammad Hasan Lebbai Rawthar, s/o. Cr. Saiyid Muhammad Rawthar, @ Muhammad Meeran and s/o. Dichal Ammal, bounded on the north by T.S. Nos. 71 B and 72-2 B-2 A, east by T.S No. 72-2 A, @ @ and Ahamadthangi, south by T.S. No. 72-3 A, B, D & 2 B, west by T.S No. 72-3 A ... 0·23

Inam, dry, nochai punjai, T.S. No. 72-3 B, kuḍivaramdar s/o. @. @ Muhammad Hasan Lebbai Rawthar, melvaramdar @. Subramanya Konan, bounded on the north by T.S. No. 72-3 B, east by T.S No. 73-3 C, south by T.S. No. 86-3 B, west by T.S No. 72-3 B ... 0·11

Inam, dry, manakkudiyan kollai alias odiyarian punjai, T.S. No. 86-3 B, kuḍivaramdar s/o Kuppan Ayyar, Nagapandeeri Ammal and s/o Muthu Konan, mortgagee R. Srinivasa Ayyar bounded on the north by T.S Nos. 72-3 B and 86-2 A, east by T.S. Nos. 86-3 C and 87-1 B, south by T.S. No. 86-1 C & 2 A, west by T.S. No. 86-3 A & I B ... 0·11

	Acs.
Inam, dry, amanthya kollai alias Sellavinna punjai, T.S. No. 97-1 B, Iruvaiyaikulam inam in R.S. No. 96-2 B, bounded on the north by T.S. No. 97-1 A; east by T.S. No. 97-2 B; south by T.S. No. 97-3; west by T.S. No. 96-2 B	0·04
Inam, dry, pasharammal punjai, T.S. No. 100-2, Iruvaiyaikulam Rajakesharamangalam, represented by trustee Kulasi Ayyar, s/o [illegible] Pattana Sastrial, as (2) (3) (4) Ramaral Ambial, as (5) (6) Muhammad Ismail, as (7) (8) Mahiuddin Pichai as (9) (10) Levvai Kasi, as (11) (12) Ahmed, as (13) (14) Ramatha Nalammal, as (15) (16) Muhammad Ya-af Marakkayar and Co., Sellayyan Sahibandi, bounded on the north by T.S. No. 100-1, east by T.S. Nos. 100-1 and 100-2, south by T.S. No. 101-1 A, west by T.S. Nos. 101 and 104	0·16
Inam, dry, pasharammal punjai, T.S. No. 102-2, Iruvaiyaikudi No. 19, Palanjyanil Sambanthi, (1) Chinnammal Sambanthi, (2) Pallikondaliar Sambanthi, (3) Velayudhi Sambanthi and (4) Martha Kenan bounded on the north by T.S. No. 102-1, east by Alamukhanda; south by T.S. No. 102-2; west by T.S. No. 103-2	0·10
Inam, dry, pathimmal punjai, T.S. No. 107-1, Iruvaiyaikudi No. 6, Palanjyanil Sambanthi, (1) Chinnammal Sambanthi, (2) Pallikondaliar Sambanthi (3) Velayudhi Sambanthi, (4) Swaminathan Nadayi, (5) Vythilinga Nadayi, (6) Raya Nadayi, (7) Sanagapani Chetti (8) Krishna Ayyar, (9) Gopalan Chetti, (10) Pakkiri Chetti, (11) Gopalan Chetti, (12) Gurumurti Ayyar, (13) Subrahmanya Ayyar, (14) Annammal Ayyar and (15) Krishna Ayyar, bounded on the north by T.S. No. 106-3, east by T.S. No. 107-2 south by T.S. No. 108-1; west by T.S. Nos. 102 and 103	0·20
Inam, dry, kuthimmal punjai, T.S. No. 108-1, Iruvaiyaikudi inam as [illegible] T.S. No. 29-A, bounded on the north by T.S. No. 107-1; east by T.S. No. 108-2; south by Alamukhanda, west by T.S. No. 109	0·11

Field bunds Nos. 1 and 2

Inam, dry, pepachedi pulla punjai, T.S. No. 84-6 A, Iruvaiyaikudi (1) Singaravela Tevan, bounded on the north by T.S. No. 84-1 east by T.S. No. 85-5, south by T.S. No. 85-6 B, C & D; west by T.S. No. 84-4	0·04
Inam, dry, ettupuvittial punjai, T.S. No. 84-4 B, Iruvaiyaikudi (1) Chinna Nadayi and (2) Ramaswami Nadayi, bounded on the north by T.S. No. 85-6 D and 84 A; east by T.S. No. 84-4 C; south by T.S. No. 83-4 B & D; west by T.S. No. 84-4 A & B	0·17
Inam, dry, ettupuvittial punjai, T.S. No. 84-3 B, Iruvaiyaikudi (1) Pappuvaral Kanan, minor Thayyal represented by guardian (2) Pappuvaral Kanan, bounded on the north by T.S. No. 84-3 A, east by T.S. No. 84-5 E; south by T.S. No. 83-4 B, west by T.S. No. 84-3 A	0·00·08
Inam, dry, ettupuvittial punjai, T.S. No. 83-4 B, Iruvaiyaikudi Sarangapani Ayyar R. Srinivasa Ayyar, Rr. Balasubrahmanya Ayyar represented by trustee Nalasa Ayyar, (1) Palanjyanil Sambanthi, (2) Chinnammal Sambanthi, (3) Pallikondaliar Sambanthi, (4) Velayudhi Sambanthi, Muttu Kenan, (5) Raya Nadayi, (6) Subrahmanya Kenan, (7) Sangaravel Chetti and (8) Sivaprasad Nadayi, bounded on the north by T.S. Nos. 84-3 A & D and 83-1 A; east by T.S. No. 83-5 E; south by T.S. No. 83-4; west by T.S. No. 83-4 A & B	0·12
Inam, dry, ettupuvittial punjai, T.S. No. 83-3 B, Iruvaiyaikudi inam as noted against T.S. No. 84-1 A-2, bounded on the north by T.S. No. 83-3 A; east by T.S. No. 83-4 B, south by T.S. No. 83-3 C; west by T.S. No. 83-3 D	0·01
Inam, dry, vellakkaran thoppu, T.S. No. 83-3 B, Iruvaiyaikudi Mohammad Jathamuthi Ammal, bounded on the north by T.S. No. 84-1 A, east by T.S. No. 83-5 E, O & D, south by pudivayal; west by T.S. No. 83-4	0·11
Inam, dry, ettupuvittial punjai, T.S. No. 83-3 D, Iruvaiyaikudi inam as noted against T.S. No. 84-1 A-2, bounded on the north by T.S. No. 83-3 C, east by T.S. No. 83-5 E, south by pudivayal; west by T.S. No. 83-3 B and pudivayal	0·01
Inam, dry, vathial punjai, T.S. No. 83-11 B, Iruvaiyaikudi R. Srinivasa Ayyar and (2) Ayyaswami Ayyar, bounded on the north by T.S. No. 83-11 A, east by T.S. No. 109; south by pudivayal, west by T.S. No. 83-10 B	0·09
Total ..	4·51·00

Fort St. George, February 6, 1934.

Whereas it appears to the Government that the lands specified below are needed for a public purpose, to wit, for the field channels of the Cauvery-Mettur Project, notice is hereby given to all whom it may concern in accordance with the provisions of section 4 (1) of the Land Acquisition Act I of 1894, as amended by the Land Acquisition Amendments Act XXXVIII of 1923; and the Governor in Council hereby authorises the Special Deputy Collector No. I, Mannargudi, his staff and workmen to exercise the powers conferred by section 4 (2) of the Act. Under section 3 (c) of the same Act, the Governor in Council appoints the Special Deputy Collector No. I, Mannargudi, to perform the functions of a Collector under section 5-A of the Act.

Tanjore district, Pattukkottai taluk.
Chatram Vadassei village.

	Approximate area to be acquired. Acs.
Eyrel, manavari, kalluvanchai punjai, S. No. 340-1 A-2, Iruvaiyaikudi K. Meenakshi, bounded on the north by No. 341-1 A & 1-B; east by No. 338-3; south by No. 340-1 A-2 & 1 B; west by No. 341	0·03
Eyrel, manavari, kalmaram nilai punjai, S. No. 341-1 B, Iruvaiyaikudi P. A. Rayan Tevar, bounded on the north by No. 341-1 A; east by No. 341-2 B; south by No. 340-2; west by No. 340-1 A-1	0·03
Eyrel, manavari, kall murmedai punjai, S. No. 341-3 B, Iruvaiyaikudi S. Muthiya Tevan, bounded on the north by No. 341-2 A, east by No. 341-3 C & 4 B-3, south by No. 340-2, west by 341-1 B	0·04
Eyrel, manavari, kalluvanchai punjai, S. No. 341-5 B-2, Iruvaiyaikudi V. Veda Tevan, bounded on the north by No. 341-5 A & 5 B-1 east by No. 341-5 B-1 & 7 A-1; south and west by No. 341-5 B-3	0·02
Eyrel, manavari, kallumandai punjai, S. No. 348-2 A-2, Iruvaiyaikudi Chatram department under the control of the President of the District Board Tanjore, bounded on the north by Nos. 340-4 A-1 and 348 east by No. 349-4 B, south by No. 349-4 A & 5; west by No. 348	0·04
Eyrel, manavari, kalluvanchai, punjai, S. No. 347 A-1, Iruvaiyaikudi P. S. Muniken Tevar, bounded on the north by Nos. 341-3 and 342; east by No. 341-3 A-1; south by No. 341-7 A 2; west by No. 341 A & B	0·05
Eyrel, manavari, kalmaram punjai, S. No. 341-3 A-1, Iruvaiyaikudi S. K. Paramma Tevan, bounded on the north by No. 342; east by No. 341-1 A-1; south by No. 341-3 A & 4; west by No. 341-7 A-1	0·05·6d
Eyrel, manavari, kalmaram punjai, S. No. 348-1 A, Iruvaiyaikudi P. S. Vimpra Tevan, bounded on the north by No. 342; east by No. 345-6 A; south by No. 348-1 B; west by No. 341-3 A-1	0·04
Eyrel, manavari, kalmaram punjai, S. No. 341-1 A-1, Iruvaiyaikudi K. M. Perumal Devar, bounded on the north by No. 342; east by No. 342-2 A; south by No. 341-3 B; west by No. 341-1 A	0·09
Eyrel, manavari, kalmaram punjai, S. No. 343-1 A, Iruvaiyaikudi P. K. Muthuvetal Tevan, bounded on the north by No. 342; east by No. 341-1 A-1, south by No. 341-7 B; west by No. 341 A	0·03
Eyrel, manavari, kalmaram punjai, S. No. 344-1 A-1, Iruvaiyaikudi A. M. Pethiyan Tevan, bounded on the north by No. 342; east by No. 341 A-1 south by No. 341-1 A 2; west by No. 343-7 A	0·01
Eyrel, manavari, kalmaram punjai, S. No. 344-3 A-1, Iruvaiyaikudi P. Thiyagaya Tevan, bounded on the north by No. 342; east by No. 341-3 A 1; south by No. 341-3 A 2 B; west by No. 344-1 A 1 & 2 A-3	0·01
Eyrel, manavari, kalmaram punjai, S. No. 344-3 A-1, Iruvaiyaikudi P. Sakkaiyan Tevan, bounded on the north by No. 342; east by No. 344-21 A; south by No. 341-3 A-2; west by No. 341-2 A 1	0·01
Eyrel, manavari, kalmaram punjai, S. No. 344-11 A, Iruvaiyaikudi S. K. Sinkaiya Tevan bounded on the north by No. 342, east by No. 341-11 B; south by No. 341-3 A; west by No. 341-3 A-1, 3 A-2 & 3 B	0·02
Eyrel, manavari, kalmaram punjai, S. No. 344-4 A, Iruvaiyaikudi A. Kandappa Tevan, bounded on the north by No. 344-11 A, east by No. 341-5 B; south by No. 341-4 A west by No. 341-5 B & 6	0·02
Eyrel, manavari, manakkuran nanjai, S. No. 323-4 A 1, Iruvaiyaikudi T. K. Venkatachala Tevar bounded on the north by No. 324-1 B & 1 A; east and south by No. 323-4 A-2; west by No. 324	0·04
Eyrel, manavari, manakkuran nanjai, S. No. 327-4 A-1, Iruvaiyaikudi P. Velan Pariyari and P. Manikkam Pariyari, bounded on the north by No. 327-5 A-1; east by No. 327-4 A-3; south by No. 328-1 A-1; west by No. 327-4 B	0·01
Eyrel, manavari, manakkuran nanjai, S. No. 331-3 A-1, Iruvaiyaikudi V. V. Manyappa Tevan bounded on the north by No. 327-3 B; east by No. 327-3 A-2; south by No. 327-4 A-1; west by No. 331-3 B & 4	0·04·00
Eyrel, manavari, manakkuran nanjai, S. No. 330-1 A-1, Iruvaiyaikudi Seeman Kambala, bounded on the north by No. 330-1 A-1; east by No. 330-2 A-3; south by No. 330-1 A-1; west by No. 321-5 B 7	0·01
Eyrel, manavari, manakkuran nanjai, S. No. 330-1 A-1, Iruvaiyaikudi Mohammad Muhaiyappa, guardian Sankappa Tevan, K. P. Pethiyal Tevar and K. P. Ramappa Tevan bounded on the north by No. 327-4 A-1, east by No. 330-2 A 2; south by No. 330-2 A 1, west by No. 321-5	0·04·00
Eyrel, manavari, manakkuran nanjai, S. No. 330-1 A-1, Iruvaiyaikudi S. Sankappa Tevan, bounded on the north by No. 330-2 A-1, east by No. 330-1 A-2, south by No. 330 B A-1; west by No. 321-7	0·01
Eyrel, manavari, manakkuran nanjai, S. No. 331-2 B-1, Iruvaiyaikudi A. Manikkam Pariyari bounded on the north by No. 330-1 A 1, east by No. 333-2 A-2, south by No. 331-1 A-1 & 1 A-2 west by Nos. 331-7 & 8 and 331	0·03
Eyrel, manavari, manakkuran nanjai, S. No. 334-1 A-2, Rattinavelar V. V. Alagappa Tevan, bounded on the north by No. 335-2 A 1; east by No. 334-1 A-1; south by No. 334-8 B, west by Nos. 333 and 3-7	0·04
Wet, kalluvadai punjai, S. No. 331-1 A 2, Iruvaiyaikudi Chatram department under the control of the President, District Board, Tanjore, bounded on the north by Nos. 317 and 319-1 A 1; east by No. 318-1 B; south by No. 318-1 A 3, west by No. 317	0·01
Wet, kalluvadai punjai, S. No. 318-1 A-1, Iruvaiyaikudi Chatram department under the control of the President, District Board, Tanjore, bounded on the north by No. 340-4 A-1, east by No. 340-3 B, south by No. 319-1 A-1; west by No. 317	0·01
Poramboke channel connected with irrigation project, S. No. 322-3, Iruvaiyaikudi Chatram department under the control of the President, District Board, Tanjore, bounded on the north by No. 320 east by No. 322-2 A, south by No. 322-1 A, west by No. 322	0·05
Eyrel, manavari, S. No. 494-1 A-2 Iruvaiyaikudi K. Pappi and M. Annappan Tevar, bounded on the north by No. 493; east by No. 494-12 A, south by No. 194-1 B, west by No. 194-1 A-1	0·00170

	Acres.
Ryot, cultivator, S. No. 426-5 A-2, Kudiyarundar Vannara V. Vyravanan, bounded on the north by No. 426-5 and 7 by No. 426-6 A-1; south by No. 426-6 B; west by No. 426-6 A	0·00100
Ryot, cultivator, S. No. 426-5 A-1, Kudiyarundar Pulaya V. Chinnathambi Tevan, bounded on the north by No. 426-7 and 9 by No. 426-6 A-2; south by No. 426-6 B; west by No. 426-2 A-2	0·00329
Ryot, cultivator, S. No. 426-5 A-2, Kudiyarundar Chandiya A. Viraiyan Tevan, bounded on the north by No. 426-7 and 9 by No. 426-6 A-1; south by No. 426-6 B; west by No. 426-10 A-1	0·00170
Ryot, cultivator, S. No. 874-3 A-1, Irrawarundar Pantaiyan department under the control of the President, District Board, Tanjore, bounded on the north by No. 877 and 878 by No. 874-3 A-2; south by No. 874-9 B; west by No. 874-1 A-1 & 2	0·00135
Ryot, cultivator, S. No. 874-1 A-2, Kudiyarundar A. M. Sellakannaya Tevan, bounded on the north by No. 878, and 879 by No. 874-3 A-1 south and west by No. 874-1 A-1	0·00160
Ryot, cultivator, S. No. 426-4 A-2, Kudiyarundar Chandiya A. Marudayan, bounded on the north by No. 426-1 east by No. 426-5 A 1, south by No. 426-2 B, west by No. 426-6 A-1	0·00192
Ryot, cultivator, pattakkottai taluk, S. No. 852-5 A-1, kudiyarundar A. A. Govindapilla Tevan, bounded on the north by No. 852-4 & 5, east by No. 852-3 A-2; south by No. 852-3 B, west by No. 852-2 A	0·00119

NOTE.—Movement for the above survey numbers except lands held in permanent tenure, reserve to the Collector appointed under the control of the President, District Board, Tanjore.

Whereas it appears to the Government that the lands specified below are needed for a public purpose, to wit, for field channels of the Canal System, Cauvery Mettur Project, notice is hereby given to all whom it may concern in accordance with the provisions of section 4 (1) of the Land Acquisition Act I of 1894, as amended by the Land Acquisition Amendment Act XXXVIII of 1923, and the Governor in Council hereby authorises the Special Deputy Collector No. III, Mannargudi at Pattukkottai, his staff and workmen to exercise the powers conferred by section 4 (2) of the Act. Under section 3 (c) of the same Act, the Governor in Council appoints the Special Deputy Collector No. III, Mannargudi at Pattukkottai, to perform the functions of a Collector under section 5-A of the Act.

Tanjore district, Pattukkottai taluk, Inam Vadugankuttagai village.

	Agricultural. Acres.
Inam, dry vanjaru kollai, 5, No. and T.S. No. 130-16 B (part), belonging to [illegible] Viswanatha Velar, bounded on the north by No. 130-11 B east by No. 130-17 C; south by No. 130-12 A west by No. 130-15 B	0·00370
Inam, dry, vanjaru kollai, 3, No. and T.S. No. 130-17 C (part), belonging to minor Visvapur, by guardian Ponnammal, mineu Nallaiyan by guardian Nagammal, bounded on the north by No. 130-18 A; east by No. 131-[illegible] south by No. 131-1 A; west by No. 130-15 B	0·00340
Inam, dry, punnai kollai, 3, No. and T.S. No. 70-1 B (part), belonging to [illegible] Pantaiyan Velar, bounded on the north by Muthupattinkadu village; east by No. 70-2 A; south by No. 70-1 F west by No. 70-1 A	0·00160
Inam, dry, punnai kollai, 3, No. and T.S. No. 70-2 B (part), belonging to [illegible] Ayyasamy Velar, [illegible] Marimuthu Velar and [illegible] Vimpya, bounded on the north by Muthupattinkadu village; east by No. 70-1 B; south by No. 70-2 C; west by No. 70-2 A	0·02
Inam, dry, illaiyara kollai, 8 No. and T.S. No. 70-5 A (part), belonging to [illegible] Ayyasami Velar, [illegible] Marimuthu Velar and [illegible] Vimpya, bounded on the north by Muthupattinkadu village; east by No. 70-6 B; south by No. 70-5 C, west by No. 70-2 A	0·00620
Inam, dry, karuppai kollai, 3, No. and T.S. No. 112-3 (part), belonging to [illegible] Tiruneel Velar and [illegible] Govinda Velar, Uthamapilai, wife of S durgappa Velar, and [illegible] Govinda Velar, bounded on the north by No. 112-2; east by No. 112-5, south by No. 112-1; west by No. 112-1	0·00240
Inam, dry, manaikatta kollai, 3, No. and T.S. No. 284-1 C (part), belonging to [illegible] Ramaswami Velar, [illegible] Vimpya Velar and [illegible] Tiruvaiyan, bounded on the north by No. 283-1 B; east by No. 283-1 D; south by No. 283-4 B; west by No. 284-1 A	0·00110
Inam, dry, thevarkka kollai, 3, No. and T.S. No. 87-1 H (part), belonging to [illegible] Pareiyan Velar bounded on the north by No. 87-1 G; east by No. 87-1 G south by No. 87-3 A; west by do 87-1 B	0·00340
Inam, dry, vanjaru kollai, 3, No. and T.S. No. 131-4 H (part) belonging to [illegible] Tiruneel Velar, [illegible] Rangammal Velar and minor Nalavan and Vimpyan by guardian, Ramaswami Velar, bounded on the north by No. 130 east by No. 131-4 C, south by No. 131-4 D, west by No. 134-1 A	0·01
Total ..	0·06140

Fort St. George, January 30, 1934.

Under section 6 of the Land Acquisition Act, the Governor in Council hereby declares that the land specified below and measuring 7 23 cents and 702 square links, be the same a little more or less, is needed for a public purpose, to wit, for the Puduvethalai High Level Channel; and, under sections 3 and 7 of the same Act, the Revenue Divisional Officer, Trichinopoly, is appointed to perform the functions of a Collector under the Act and directed to take order for the acquisition of the said land. Under sub-section (1) of section 17 of the Act the Government in Council further directs that the possession of the said land may be taken on the expiry of fifteen days from the date of the publication of the notice mentioned in section 9 (1) of the Act. A plan of the land is kept in the office of the Revenue Divisional Officer, Trichinopoly, and may be inspected at any time during office hours.

Trichinopoly district, Trichinopoly taluk, Muttarasanallur village.

	Acres.
Government, wet, S.F. No. 92-1 part belonging to Marimuthu Malavarayan, mortgagee Muthukumaria Ellandan, Samudiri on the north by S.F. No. 92-1 A part east by S.F. No. 92-2 B & 3; south and west by S.F. No. 92-6	0·18
Government, wet, S.F. No. 92-2 B belonging to (1) M. Muthaiyan Pillai (2) M. Subramanya Pillai, (3) minor Srinivasan, by father and guardian No. (1) mortgagee Thiruvarul Anbiel and Kandaiyi Ammal, bounded on the north by S.F. No. 92-2 B, east by S.F. No. 92-2 A part of Thesavari Ammal and Marudai Ammal, bounded on the north by S.F. No. 92-2 A, east by S.F. No. 92-3, south by S.F. No. 92-6 B, west by S.F. No. 92-1	0·08
Government, dry, S.F. No. 92-3, belonging to (1) Muthuvijaya Pillai (2) M. Sellammal Pillai, (3) minor Srinivasan by father and guardian No. (1) (4) minor Meenakshisundaram by father and guardian No. (2) mortgagee Thiruvarul Anbiel and Kandaiyi Ammal, bounded on the north by S.F. No. 92-2 B, east by S.F. No. 92-6 B, south by S.F. No. 92-6 B; west by S.F. No. 92-2 B	0·05
Government, wet, S.F. No. 92-3 F, belonging to P. Dandayudi Malavarayan, bounded on the north by S.F. No. 92-3 E, east by S.F. No. 92-4 B, south by S.F. No. 92-3 C; west by S.F. No. 92-2 A & B	0·17
Government, wet, S.F. No. 92-4 B, belonging to (1) M. Kuppusamy Malavarayan, (2) M. Kandan Malavarayan and (3) minor Chandrabosan and Pichai by father and guardian No. (2), bounded on the north by S.F. No. 92-4 A, east by S.F. No. 93; south by S.F. No. 92-4 C & 98, west by S.F. No. 92-3 B	0·13
Government, wet, S.F. No. 92-4 C, belonging to same as for S.F. No. 92-4 B, bounded on the north by S.F. No. 92-4 B; east and south by S.F. No. 98; west by S.F. No. 92-4 C	0·03
Government, wet, S.F. No. 92-7 A-1, belonging to M. Pachamuthu Malavarayan, bounded on the north by S.F. No. 93-1 B; east by S.F. No. 92-7 A-2, south by S.F. No. 92-7 A 3 west by S.F. No. 11 Patty	0·03
Government, wet, S.F. No. 92-7 A-2, belonging to M. Pichai Malavarayan and M. Purnama Malavarayan, mortgagee Sadhasivathan Ayyan bounded on the north by S.F. No. 92-6 B; east by S.F. No. 92-7 B-1, south by S.F. No. 92-7 A 3 west by S.F. No. 92-7 A-1	0·04
Government, wet, S.F. No. 92-7 B-1, belonging to M. Pichai Malavarayan, mortgagee Kadhalinna Ayyar bounded on the north and east by S.F. No. 92-7 B, south by S.F. No. 92-7 B 2, west by S.F. No. 92-7 A 2	0·04
Government, wet, S.F. No. 136-1 E, belonging to S. Lakshmana Ayyar and S. Muthuboothan Ayyar bounded on the north by S.F. No. 135, east by S.F. No. 136-1 C; south by S.F. No. 132-2 ; west by S.F. No. 136-4 A	0·05
Government wet, S.F. No. 136-1 E, belonging to S. Lakshmana Ayyar and S. Rathnathana Ayyar, bounded on the north and east by S.F. No. 134, south by S.F. No. 136-1 C and by S.F. No. 136-1 B	0·05
Government, wet, S.F. No. 136-1 B, guarantyan pattadar Srihari Ammal, S. Subrahmanya Ayyar, chairman and manager K. S. Narayana Ayyangar, Kodiyalam, minor Subrahmanyan by guardian Alakatti Ammal, Sankara Ayyar, Subbaraya Sastri, Venkatamma Ayyar, Muthukrishnan Ayyar, Perumal, Sivakolundu, Alakatti Ammal Gopala Ayyar, Vadivilingam Pillai, J. Periyasami Pillai, minor Venkatarathan by guardian mother Lakshmi Ammal Paramiyan, Kuttiyan, Krishna Ayyar Vimpya Muthuvan Pillai, Arumugaperumal Pillai, Kuta Pillai, Narayanasamai Chetti, Venkatasami Ayyar Vadivilingam Pillai, Rangasami Chetti, Aconparasalaperumal, minor Alakatti Pillai by guardian mother Lakshmi Ammal Muthu the Ammaiyan, minor Krishna Ayyn by guardian Chellammal, Muthuvijaya Pillai, Sangili nan Ayyar, Killi Ayyar, Pandya Ayyar, Vaigavi Pillai, Govindasa Pillai, V. Ramudu Ayyar, Muthuvijayaperumal Pillai, Kuppusami, Arokiasami, K. Sivaraman Ayyan, Jagannatha Pillai, minor Ennaperumal Pillai by guardian mother Chellammal Ammal, Vira Pillai, Chellappa Pillai, Ammunilai Pillai K. Manuswami Pillai P. K. Nagaratnam Ayyar, Ramachanan Ayyar, A. Swaminatha Ayyar, Lakshmana Ayyar, Sivalakkapal Ammal, Tulasi Ammal, S. Kishna Ayyan, V. Swaminatha Ayyar, Amalkod Ammal, minor Thangamuthu Pillai by guardian mother Somanal Ammal, Ramasami Ayyar minor Kuthanandi Ayyar by mother and guardian Akilandathammal, Subrama Ayyar, Balasami Nayak, Dharmakodi Nayak, Ayyampermal Pillai, Kilanthai Lad Sriranganmal, K. N. Narayanan Ayyar, K. V. Gopalsamy Ayyar, Alias Pothiahi manager Devasia Ayyar alias Venkatrama Ayyar, V. Krishnamurti Nayuda, S. Gopalan Pillai, Kanhaya rangaiai Sri Kalyanasingamal Lal manager Sitharama Ayyar, K. Kalai nayanar Nayuda, Kamatchi Ammal, Periakkhi Ammal, Nabiyan Ammal Sankaranarya Ayyar A. Ramayya Chetti by guardian mother Ramanayaki Ammal Marudai Chetti Pichaikkara Muppan, Shaik Mukhtiyan, Fazl kadir Ammal Moppan, Minor Narayanaswami Pillai by guardian Annamal, S. N. Mahomed Ammal and Lachmon an Maniyarayan, subjects Sri Ranganathaswami and Sri Lakshmi Varayana Perumal, represented by trustee P. S. Rajagopalachi Ayyar, M. Mallikarjuna Pillai, M. S. Rangaya Ayyar and Ganapati Subramanya Sastri, bounded on the north by S.F. No. 136-1 B; east by S.F. No. 136-1 A & B; south and west by S.F. No. 136-1 C	0·38
Government, wet, S.F. No. 136-3 B, belonging to same as for S.F. No. 136-1 B, bounded on the north and west by S.F. No. 136-3 A; south by S.F. Nos. 136-4 C and 136-4 A; east by S.F. No 136-2 B & C	0·48

Acs.

Kattam, private, S.F. No. 18-3, belonging to (1) Mr. Ravichandra Reddiar, (2) Adi Dravida S. Muniswamy Reddiar, (3) Adi Dravida S. Muniswamy Reddiar, (4) minor Adi Dravida Annamalai, (5) minor Adi Dravida Kandappa Adi Dravida (guardian and father No. (3)), Adi Dravida (guardian and father No. (4)), Adi Dravida Ramaiah (mother and guardian) by guardian Latchi, No. Thatcher, (8) minor Ramaiah by guardian Latchi, No. Thatcher, (9) minor Annamal, (10) Adi Dravida Ramaiah and (11) Adi Dravida Perumal, Nos. (4) and (10) are the reserved Adi Dravida Cemetery on the south and east by S.F. No. (7), bounded on the north and west by S.F. No. 18-2 on north by S.F. No. 18-4 A ... 0·10

Kattam, private, S.F. No. 18-3 A, belonging to (1) Government, wet, S.F. No. 18-3 A, belonging to (1) Arrur and (2) minor Uday Kumar and Ramakrishna, bounded on the north by S.F. No. 18-3 B, bounded on the north by S.F. No. 18-3 B & C, west by S.F. No. 18-3 C ... ... 0·04

Government, wet, S.F. No. 18-3 C, belonging to Government, wet, S.F. No. 18-3 A, bounded on the north by S.F. No. 18-3 A, bounded on the north by S.F. No. 18-3 B & D, south by S.F. No. 18-3 D, west by S.F. No. 18-3 D ... ... 0·15

Government, wet, S.F. No. 18-3 D, belonging to Arrur and Government, wet, S.F. No. 18-3 A, bounded on the north by S.F. No. 18-3 A, south and west by S.F. No. 18-3 C ... ... 0·01

Government, wet, S.F. No. 18-4, belonging to Government, wet, S.F. No. 18-3 B, belonging to Arrur and Government, wet, S.F. No. 18-3 C, bounded on the north by S.F. No. 18-3 B, south by S.F. No. 18-5 C ... ... 0·01

Government, wet, S.F. No. 18-4 B, belonging to Government, wet, S.F. No. 18-4 A, bounded on the north by S.F. No. 18-4 A, south by S.F. No. 18-5 A, west by S.F. No. 18-4 C ... ... 0·13

Government, wet, S.F. No. 18-4 C, belonging to (1) Government, wet, S.F. No. 18-4 B, belonging to (1) Arrur, (2) Chidambaram Ayyar, (3) Sathanandi and (4) Annavia Pillai, Venkatasami Ayyar, (5) Sathanandi and (6) Annavia Pillai, (7) minor Govindaswami, bounded on the north by S.F. No. 18-4 B, south by S.F. No. 18-5 B, west by S.F. No. 18-4 A ... ... 0·10

Government, wet, S.F. No. 18-5 A, belonging to (1) Government, wet, S.F. No. 18-5, belonging to Arrur and Rajamanickam Alias Karumalaiya Pillai by guardian Gnanasundaram Chettiyar and Kothandam Perumal and Ramachandra Chettiyar and Kothandam Perumal and Ramachandra Ayyangar and K. Venkatesa Ayyangar, bounded on the north and east by S.F. No. 18-5 A, bounded on the north by S.F. No. 18-5 A, south by S.F. No. 18-5 B, west by S.F. No. 18-4 A ... ... 0·23

Government, wet, S.F. No. 18-5 B, belonging to (1) Government, wet, S.F. No. 18-5, belonging to (1) Chidambaram Ayyar (2) K. Sankara Ayyar, (3) Sambasiva Ayyar, (4) minor (4) K. Krishna Ayyar, (5) K. Samivelu Ayyar, (6) minor Subbaratnam Sitaraman and Venkatasami by guardian father S. Krishna Ayyar, No. (1) and (5) Thiruvalangadu, bounded on the north by S.F. No. 18-5 B, west by S.F. No. 20-1A, south by S.F. Nos. 20-1 and 20-2 ... ... 0·23

Government, wet, S.F. No. 18-5 C, belonging to (1) Government, wet, S.F. No. 18-5 B, belonging to (1) Chidambaram Ayyar (2) K. Sankara Ayyar, (3) K. Samivelu Ayyar, (4) minor (4) K. Krishna Ayyar, (5) K. Samivelu Ayyar, (6) minor Subbaratnam Sitaraman and Venkatasami by guardian father S. Krishna Ayyar, No. (1) and (5) Thiruvalangadu, bounded on the north by S.F. No. 18-5 B, west by S.F. No. 20-1A, south by S.F. Nos. 20-1 and 20-2 ... ... 0·23

Kattam, private, S.F. No. 20-1, belonging to (1) Government, wet, S.F. No. 20-1 B, belonging to (1) Nakkan Muthiriyan, (2) T. Gurusami Muthiriyan, (3) minors Muthiriyan and (4) minor Kandi Muthiriyan, (5) T. Vellan Muthiriyan and (6) minor Kandi Muthiriyan, bounded on the north and east by S.F. No. 20-1A, south by S.F. No. 20-2, west by S.F. No. 20-1 ... ... 0·02½

Kattam, private, S.F. No. 20-2, belonging to (1) R. Ramaswami Muthiriyan, (2) R. Muthukaruppa Muthiriyan, (3) R. Rasappa Muthiriyan, (4) R. Dharmaraja Muthiriyan, (5) minors Lakshmanan and Rajendran, (6) minors Lakshmanan and Rajendran (father and guardian No. (3)), minor (4) minor Panniah and Rathnamal (father and guardian No. (3)), bounded on the north by S.F. No. 20-2, east by S.F. No. 20-1, south by S.F. No. 20-3, west by S.F. No. 20-3 ... ... 0·0

Kattam, private, S.F. No. 20-3, belonging to L. Gopal Muthiriyan and L. Narayana Muthiriyan, bounded on the north by S.F. No. 20-2, east by S.F. No. 20-1, south by S.F. No. 20-4, west by S.F. No. 20-4 ... ... 0·01

Kattam, private, S.F. No. 20-5, belonging to K. Subrahmanya Mudaliyar, bounded on the north by S.F. No. 20-4, east and south by S.F. No. 20-13; west by S.F. No. 20-1 ... 0·00½

Kattam, private, S.F. No. 20-6, belonging to K. Subrahmanya Mudaliyar, bounded on the north by S.F. No. 20-5, east, south by S.F. No. 20-13, west by S.F. No. 20-13 ... ... 0·0

Kattam, private, S.F. No. 20-8, belonging to (1) Government, wet, S.F. No. 20-8, belonging to (1) Marudai Moorthi, (2) Palaniandi Mudaliar, (3) Marudhan Mudaliar, (4) Marimuthu Mudaliar, (5) Servarayan Mudaliar, (6) Valliammal Mudaliar (7) minor Krishnan (father and guardian No. (2)), (8) minors Arumugam and Annamuthu (father and guardian No. (5)), and (9) Munikka Mudaliar, bounded on the north by S.F. No. 20-13, east by S.F. No. 20-11; south by S.F. No. 20-8; west by S.F. No. 20-10 ... ... 1·10 ac. 1 kans

Kattam, private, S.F. No. 20-9, belonging to (1) Government, wet, S.F. No. 20-9, belonging to Chidambaram Ayyar, bounded on the north by S.F. No. 20-7; east by S.F. No. 20-10; south by S.F. No. 20-8; west by S.F. No. 20-10 ... ... 0·04½

Kattam, private, S.F. No. 20-9, belonging to minor Lakshmanan (guardian and grandmother Annayi, bounded on the north by S.F. No. 20-8, east by S.F. No. 20-10; south by S.F. No. 20-10; west by S.F. No. 20-10 ... ... 0·01

Kattam, private, S.F. No. 20-10, belonging to S. Kuppusami and K. Pandiyan, south bounded on the north by S.F. No. 20-9, east by S.F. No. 20-10; south by S.F. No. 20-11; west by S.F. No. 20-10 ... ... 0·01

Kattam, private, S.F. No. 20-11, belonging to Murugappa Ammal and minors (2) Subrahmanyam and (3) Nagarathna (guardian and uncle Munusamy Asaripari) on the north by S.F. No. 20-10, east by S.F. No. 20-10; south by S.F. No. 20-12, west by S.F. No. 20-12 ... ... 0·01½

Kattam, private, S.F. No. 20-12, belonging to (1) A. Ramaswami Mudaliar and (2) minor Kandi (father and guardian No. (1)), bounded on the north by S.F. No. 20-11; east by S.F. No. 20-13; south by S.F. No. 20-13; west by S.F. No. 20-13 ... ... 0·01

Kattam, private, S.F. No. 20-13, belonging to (1) M. Firman Mudaliar, (2) P. Samuel Muppan, (3) P. Ayyan Muppan, (4) minor Periyaswami (father and guardian No. (3)), (5) P. Kuppan Muppan (son of Pandiyadiu Muppan (deceased)) and (6) M. Muniperuman Pillai (surveyor), bounded on the north by S.F. No. 20-12; east by S.F. No. 20-13; south by S.F. No. 20-14, west by S.F. No. 20-12 ... ... 0·01½

Kattam, private, S.F. No. 20-14, belonging to P. Perumal Muppan, bounded on the north by S.F. No. 20-13, west, by S.F. No. 20-13; south by S.F. No. 20-15; west by S.F. No. 20-13 ... ... 0·01½

Kattam, private, S.F. No. 20-15, belonging to K. Muniyadiyan Muppan, bounded on the north by S.F. No. 20-14, south by S.F. No. 20-16; west by S.F. No. 20-13 ... ... 0·01½

Kattam, private, S.F. No. 20-19, belonging to minor Navaneeta (mother and guardian Sivakami Ammal) and Kuppiya Muppan (paternal), bounded on the north by S.F. No. 20-16, east by S.F. No. 20-18, south by S.F. No. 20-20, west by S.F. No. 20-18 ... ... 0·01½

Kattam, private, S.F. No. 20-16, belonging to (1) A. Pandara Muppan and (2) minor Anganuthu (father and guardian No. (1)), bounded on the north by S.F. No. 20-15; east by S.F. No. 20-19; south by S.F. No. 20-17; west by S.F. No. 20-18 ... ... 0·01½

Government, wet, S.F. No. 21-1 B, belonging to Muthappa Pillai Malaiya, represented by K. Kuttappa Pillai, K. Viraswamiyappa Pillai, K. Kandasami Pillai and K. Parthasarathi Pillai, bounded on the north and east by S.F. No. 21-1 C, south by S.F. No. 21-3 H & I & J & K, west by S.F. No. 21-1 A ... ... 0·35

Government, wet, S.F. No. 21-1 C, belonging to (1) K. Venkatesa Ayyar, (2) M. R. Somasundra Ayyar, (3) M. R. Muthuswami Ayyar and (4) minor Narasimhan (guardian and father No. (3)), bounded on the north by S.F. No. 21-1 D & E; east by S.F. Nos. 21-3 G and 21-3 D; south by S.F. Nos. 21-3 A and 21-3 B, west by S.F. No. 21-3 A ... ... 0·24

Government, wet, S.F. No. 21-2 B, belonging to P. D. M. S. Somavala Pudiyadi Thevar, P. R. M. P. Ramanathan Chettiyar and Kodiyalam Perumal, bounded R. V. Krishnaswa Ayyangar and K. Vasudeva Ayyangar, bounded on the north and east by S.F. No. 25-7 A; south by S.F. Nos. 25-3 E and 25-3 G; west by S.F. Nos. 21-2 G & I B ... ... 0·46

Government, wet, S.F. No. 25-3 B, Nanjakatu land, bounded on the north by S.F. No. 25-3 E, east by S.F. Nos. 3-3 C and 24-1 B; South land west by S.F. No. 25-3 A ... ... 0·11

Government, wet, S.F. No. 25-3 C, belonging to Nilakanta Asari, bounded on the north by S.F. No. 3 B & ; east by S.F. No. 24-1 A; south by S.F. Nos. 25-3 and 24-1 B, west by S.F. No. 25-3 B ... ... 0·10

Government, wet, S.F. No. 24-2 B, 6AB, belonging to K. N. Venkatarama Ayyar and V. Ramaswami Ayyar, bounded on the north by S.F. No. 24-1 A & B A, east by S.F. No. 24-2 A; south by S.F. No. 24-3 A, west by S.F. No. 24-1 B ... ... 81 sq. Kalies

Government, wet, S.F. No. 24-3 A, shop belonging to M. Pirjamaudi Pillai, manager, President, Co-operative Credit Society, Muthupanaiyur bounded on the north by S.F. No. 24-2 B, east by S.F. No. 24-3 C, south by S.F. No. 24-3 B, west by S.F. No. 24-1 B ... ... 0·10

Government, wet, S.F. No. 24-3 B, belonging to (1) K. Muniappa Pillai, (2) R. Muralidharayakam Pillai, (3) K. Krishnama Pillai and minor Ramachandra (guardian and father No. (1)), bounded on the north by S.F. No. 24-3 A & C, east by S.F. No. 24-3 C; south by S.F. No. 24-4 B, west by S.F. No. 24-4 A ... ... 0·16

Government, wet, S.F. No. 24-3 C, belonging to Thayar Ammal, bounded on the north by S.F. No. 24-2 B & 7 C, east by S.F. Nos. 24-7 C and 24-7 B, south by S.F. No. 24-4 A & B C, west by S.F. No. 24-3 A ... 0·24

Government, wet, S.F. No. 24-3 D, belonging to Tyadu Ingaal Pillai and minor Muthukumara Pillai (guarding muslim Sevai) (Ammal), bounded on the north by S.F. No. 24-7 B, east by S.F. No. 24-3 E, south and west by S.F. No. 24-4 A ... ... 0·03

Government, wet, S.F. No. 24-4 B, belonging to (1) Thulasi Ammal, (2) P. S. Krishna Ayyar, (3) Subbarathnam Ayyar, (4) minor Palaniamal and Durai by guardian and father No. (3), (5) V. Sivaramakrishna Ayyar, (6) minor Venkatramaya and Ratnam by father and guardian No. (5), (7) minor Subbaratnam Ayyar by guardian, mother Jan. 31 dismal and (8) Kesavaraya Ayyar, bounded on the north by S.F. No. 17-6 A, east by S.F. Nos. 24-4 A and 24-3 A, south and west by S.F. No. 24-4 C ... ... 0·20

Government, wet, S.F. No. 14-1 B, belonging to Elamma and Krishnamma, bounded on the north and east by S.F. No. 14-1 A, south and west by S.F. No. 24-4 B ... 0·04

Government, wet, S.F. No. 14-7 B, belonging to Gurlu Ammal, bounded on the north by S.F. No. 14 B & 7 A; east by S.F. No. 13-1 B; south and west by S.F. No. 14-7 C ... ... 0·27

Government, wet, S.F. No. 12-10 A, belonging to (1) Muthukaruppa Pillai and (2) minors Muthukrishna and Sivakami (father and guardian No. (1)), bounded on the north by S.F. No. 12 D, east by S.F No. 12-4 B, south and west by S.F. No. 11-10 B ... ... 0·03

Government, wet, S.F. No. 13-1 C, belonging to Mayil Muppan and Official Receiver Trichinopoly, bounded on the north by S.F. No. 13-1 A; east by S.F. No. 13-2 B; south by S.F. No. 13-1 C & B, west by S.F. Nos. 13-1 C and 14-7 B ... ... 0·16

Government, wet, S.F. No. 13-1 C, belonging to heirs of late S.F. No. 13-1 B, bounded on the north and east by S.F. No. 13-1 B, south by S.F. No. 13-1 C; west by S.F. No. 14-7 C ... ... 0·01

Government, wet, S.F. No. 12-3 B, belonging to (1) Rajan Ayyar, (2) S. Chidambara Ayyar, (3) R. Sankara Ayyar, (4) S. Krishna Ayyar, (5) P. Sankaliya Ayyar and (6) minor Subbaratnam Sitaraman and Venkatesa (guardian father No. (4)), bounded on the north and east by S.F. No. 12-3 A, south by S.F. No. 12-3 A, west by S.F. No. 13-1 B ... ... 0·04

Government, wet, S.F. No. 12-4 B, belonging to (1) A. Venkatesa Ayyar, (2) A. Ramaswami Ayyar, (3) A. Srinivasa Ayyar, (4) S. Subrahmanya Ayyar and (5) minors Kalyanasundaram and Ramamurti (brother and guardian No. (4)), (Nos. (4 and (5), bourgeoned, bounded on the north by S.F. No. 12-3 A & 6 A; east by S.F. No. 12-5 B & 4 A; south by S.F. No. 12-4 C, west by S.F Nos. 14-10 A and 12-4 C ... ... 0·16

Government, wet, S.F. No. 12-5 B, belonging to M. Muthuviram Pillai, bounded on the north by S.F. No. 12-5 A, east by S.F. No. 12-6 B, south by S.F. No. 12-5 C; west by S.F. No. 12-4 C ... ... 0·12

Government, wet, S.F. No. 12-5 D, belonging to P. Muthuviram Pillai, bounded on the north by S.F. No. 12-5 B, east by S.F. No. 12-7 B; south and west by S.F. No. 12-5 C ... ... 0·03

Government, wet, S.F. No. 12-6 B, belonging to Gangadharan Pillai, bounded on the north and east by S.F. No. 12-6 B; south and west by S.F. No. 12-5 C ... ... 0·03

	Acs.
Government, wet, S.F. No. 12-1 B, belonging to Ganga-daram Pillai, bounded on the north by S.F. No. 12-1 B & T.A. road by S.F. No. 12 B, C & T A; south by S.F. No. 12 F C and Kandamangalam; west by S.F. No. 12-1 B	0·14
Government, wet, S.F. No. 12-7 A, belonging to Ganga-daram Pillai, bounded on the north and east by S.F. No. 12-12 A; south and west by S.F. No. 12-7 B ..	0·08
Government, wet, S.F. No. 12-7 C, belonging to Ganga-daram Pillai, bounded on the north and east by S.F. No. 12-7 B; south by Kandamangalam, west by S.F. No. 12-6 C	0·01
Government, wet, S.F. No. 12-11 B, belonging to Rajagopalachariyar Ayyar, bounded on the north and east by S.F. No. 12-11 A; south by S.F. No. 12-7 B; west by S.F. No. 12-6 B	0·12
Government, wet, S.F. No. 12-11 D, belonging to Rajagopalachariyar Ayyar, bounded on the north and east by S.F. No. 12-11 A; south by Kandamangalam village; west by S.F. No. 12-7 B	0·05
Government, wet, S.F. No. 37-6 B, belonging to Kuppuswami Chetti, bounded on the north by S.F. No. 36-6; east by S.F. No. 37-6 A; south by S.F. No. 37-6 A; west by S.F. Nos. 37-6 A and 3-6	0·01
Government, wet, S.F. No. 36-2 B, belonging to Mr. Chentsal Chetti, bounded on the north by S.F. No. 31 B E; east by S.F. No. 35-1 B; south and west by S.F. No. 36-2 A	2·01
Total ..	7·23 and 7·01 sq. links.

N. GOPALASWAMI,
Secretary to Government.

SURVEY OF INDIA.

LIST OF MAPS PUBLISHED DURING THE MONTH OF DECEMBER 1933.

Geographical, General and Special Maps.—Obtainable from the Officer in Charge, Map Record and Issue Office, 13, Wood Street, Calcutta.

Description.	Year of Survey	Date of edition.	Number of sheets.	Size per sheet in inches.	Price.	Remarks.
SPECIAL MAPS.						
CANTONMENT MAPS.						
					Rs. a.	
(Scale 12 inches to 1 mile.)						
‡ Lansdowne Cantonment	1931-32	1933	2	41 × 34	5 0	
(Scale 24 inches to 1 mile.)						
‡ Mount Cantonment Royal Artillery Bldg ..	1931-32	1933	1	35½ × 24	3 0	
CITY AND TOWN GUIDE MAPS.						
(Scale 2·112 inches to 1 mile.)						
† Tourist Map of Delhi		1933	1	40 × 31	1 0	Second Edition.
(Scale 3·168 inches to 1 mile.)						
Malita Guide Map	1927-28	1932	1	42 × 60	2 0	Gridded.
(Scale 4 inches to 1 mile.)						
† Cawnpore Guide Map	1918-19	1930	1	38 × 30	2 0	Second Edition. Gridded.
(Scale 5 inches to 1 mile.)						
Shillong Guide Map		1933	1	42 × 37	2 0	Second (Revised) Edition.

Topographical Maps.—Obtainable from the Officer in Charge, Map Record and Issue Office, 13, Wood Street, Calcutta.

Index number.	District, etc.	Year of Survey.	Date of edition.	Price.	Remarks.
1. HALF-INCH MAPS.					
(Scale 1 inch to 2 miles.)					
				Rs. a.	Underlining for Map Catalogue (a) Double red line. (b) Single red line.
43 P/S.W. .	Ajmer-Merwara District. Jaipur and Kishangarh States	1931-32	1933	1 0	(a)
† 53 E/16 N .	Bijor, Garhwal, Moradabad and Naini Tal Districts and Kingar State.	1914-18	1930	2 0	Second Edition.
54 H/N.W. ..	Idar and Sirohi Districts. Tonk State ..	1930-31	1933	1 0	(a)
15 E/N.W. ..	Bhopal Agency. Dhar and Jabalpur Districts. Tonk State.	1930-31	1933	1 0	(a)
† 18 G/8 E. ..	Akola-Kolda, Bidar, Sulbarga, Mahbubnagar and Medak Districts.	1917-18	1931	3 0	Second Edition.
83 O/N.W. .	Tribal Area. Upper Chindwin District and Zibual Area.	{1932-34 / 1931-34}	1933	3 0	(a) Second (Revised) Edition.
2. ONE-INCH MAPS.					
(Scale 1 inch to 1 mile.)					
*135 P/1 ..	Karimbi District	1928-29	1933	1 8	Second Edition.
48 D/13 ..	Tribal Territory (Hkai), Ha, Hwe and Chinni Agency and Tribal Territory.	{1928 / 1930-33 / 1930-31}	1933	1 8	(a)
65 F/6 ..	Tribal Territory (Hkai), Kachin Hpimbok and Tribal Territory.	{1930-31 / 1932-33}	1933	2 8	(a)
4h O/3 ..	Ajmer-Merwara District. Bundi, Jaipur and Kishangarh States.	1931-32	1933	1 8	(a)
*135 O/12 ..	Meerut and Muzaffarnagar Districts	1913-14	1933	1 8	Third Edition.
148 K/12 ..	Chindwara and Nagpur Districts	1932-33	1933	1 8	Second edition.
68 J/12 ..	Yeleswaram District	1931-32	1933	1 8	(a)
65 E/3 ..	Thal Godavari District	1931-32	1933	1 8	(a) Complete map.
73 K/4 ..	Midnapore District. Orissa Feudatory States.	1931-32	1933	1 8	(a)
*72 M/12 ..	Midnapore District	1931-32	1933	1 8	(a)
78 H/7 ..	Pilibhit and Shahjahanpur Districts	1931-32	1933	1 8	(a) Preliminary Edition.
78 M/1 ..	Tippera District and Tripura State	1930-32	1933	1 8	(a) Complete map.
61 L/12 ..	Upper Chindwin District	1930-32	1933	1 8	(a) Complete map.
83 P/8 ..	Upper Chindwin and Kathe Districts ..	{1927-28 / 1930-33}	1933	1 8	(a) Complete map.
84 I/10 ..	Upper Chindwin District	1931-33	1933	1 8	(a)
84 I/13 ..	Do.	1931-32	1933	1 8	(a)

* Cyclostyle copies of these maps can be supplied at annas three per copy extra.
† Complimentary copies of these editions will not be issued.
‡ These publications supersede Index Nos. 124 and 125 respectively of Appendix 9 of the Map Catalogue.
Sheets copies of the following maps were published during the month :—
48 N, 42 D/13, 63 D/10, 85 E/1; 87 M/1; 87 M/2; 87 H/4 and 87 H/8.

Forest Maps.—Obtainable from the Officer in Charge, Forest Map Office, Survey of India, Dehra Dún.

Description.	Divisions.	Year of Survey.	Date of edition.	Number of sheets.	Size per sheet in inches.	Price. Un-coloured.	Price. Coloured.	Remarks.
		FOREST MAPS.						
		United Provinces Forest Survey—						
		(Scale 4 inches to 1 mile.)				Rs. A.	Rs. A.	
Sheet No. 43 ..	.. Kalsi	1870–80 / 1879–84	1933	1	41 × 271	3 0	4 0	Second edition.
„ No. 53 ..	.. Do.	1879–80	1933	1	41 × 18	2 0	3 0	Do.
„ No. 54 ..	.. Do.	1879–80 / 1881–82	1933	1	42 × 24	3 0	4 0	
„ No. 57 ..	.. Do. .. .	1879–80 / 1880–81	1933	1	42 × 18	3 0	4 0	Second edition.
„ No. 58 .	Do.	1879–80 / 1880–81	1933	1	41 × 27½	3 0	4 0	Do.
„ No. 61 .	.. Do. .. .	1879–80	1933	1	42 × 18	3 0	4 0	Do.
„ No. 70 ..	.. Do. ..	1879–81 / 82–83	1933	1	41 × 27½	3 0	4 0	Do
„ No. 71 ..	.. Do.	1879–80–81	1933	1	41 × 22	3 0	4 0	Do
„ No. 72 ..	.. Do.	1880–81–82	1933	1	41 × 27	3 0	4 0	Do.
„ No. 73 ..	.. Do.	1881–82	1933	1	42 × 27½	3 0	4 0	Do.
„ No. 77 ..	.. Do.	1879–80–81–82	1933	1	42 × 20	3 0	4 0	Do.

NOTE.—Forest Maps are obtainable from the Officer in Charge, Forest Map Office, Survey of India, Dehra Dún, from whom all particulars can be obtained on application.

J. COUCHMAN, Brigadier
Surveyor-General of India.

MADRAS: PRINTED AND PUBLISHED BY THE SUPERINTENDENT, GOVERNMENT PRESS.

Reg. No: 1-M.

ഫോർട്ട് സെൻറ് ജോർജ്ജ് ഗസറ്റ്

I-ാം ഭാഗത്തോടുചേർന്ന സപ്ലിമെൻറ്

SUPPLEMENT TO PART I OF THE FORT ST. GEORGE GAZETTE

FEBRUARY 13, 1934.

നമ്പർ 7.] കോയമ്പത്തൂർ: ചൊവ്വാഴ്ച ഫെബ്രുവരി 13-ാം, 1934 ഫിബ്രുവരി 13-ാം. [Price, 1 anna.

ഗവൺമെണ്ട് പരസ്യങ്ങളുടെ മലയാള തർജ്ജമ

Malayalam Translation of Notifications by Government

പബ്ലിക്ക് (ജനറൽ).

ഫോർട്ട്സെൻറ് ജോർജ്ജ്, 1934 ജനുവരി 22-ാം.

ബഹുമാനപ്പെട്ട വൈസറോയി അവർകളുടെ അഭ്യർത്ഥനയും ലെജിസ്ലേറ്റീവ് അസംബ്ലിയിൽ മേശമേൽ വെച്ചു പ്രസ്താവനയും,

1 - ാം ഭാഗം.

ശ്രീകമ്പോളം കുടുംബപ്പെട്ടവർക്ക് വേണ്ടി വൈസറോയി ചെയ്ത അഭ്യർത്ഥന.

റിലീഫ് ഫണ്ടിലേയ് (നിവാരണനിധി) എടുപ്പിടുത്തി: ഇൻഡ്യൻ നാക്ഷനൽ യൂനിയൻ കൊടുത്ത സംഖ്യ 1,000 പവൻ.

മഹാരാജാവിൻറെ അഭ്യർത്ഥന.

ഡർഭംഗയിൽ ഭയങ്കര ഭൂമികുലുക്കം: ആളുകളുടെ ജീവനു വലുതായ നഷ്ടം.

ശ്രീകമ്പോളത്തിലെ അനുഭവിക്കുന്നവർക്കുവേണ്ടി സഹായനിധിയിലേയ്ക്കായി ബഹുമാനപ്പെട്ട വൈസറോയി അവർകൾ ഒരു ഫണ്ട് ഏർപ്പെടുത്തുകയും അതിലേയ്ക്ക് ധനസഹായങ്ങൾ താഴെ പ്രസിദ്ധപ്പെടുത്തിയിരിക്കുന്ന ഒരു അഭ്യർത്ഥന പുറപ്പെടുവിക്കുകയും ചെയ്തിരിക്കുന്നു. ഇൻഡ്യൻ നാക്ഷനൽ റിലീഫ് യൂനിയൻ ഇതിലേക്ക സംഭാവനയായി 1,000 പവൻ അയച്ചുകൊടുത്തിട്ടുണ്ടെന്നു പ്രസ്താവിച്ചിരിക്കുന്നു.

വൈസറോയിക്ക അയച്ച ഒരു കേബിളിൽ (കടൽകടന്നി വന്നതാകുന്നതിൽ), ചക്രവർത്തി മഹാരാജാവു ഒരു ആപത്തുണ്ടായതിനെപ്പറ്റി ദുഃഖം പ്രകടിപ്പിക്കുകയും സഹായത്തിൽ പെട്ടുഴലുന്നവരെ മഹാരാജാവിൻറെയും രാജ്ഞിയുടെയും അനുകമ്പയുടെ തിരിയിക്കണമെന്നു ആവശ്യപ്പെടുകയും ചെയ്തിരിക്കുന്നു.

ഡർഭംഗയിൽ 1,000 ത്തിൽ അധികം ആളുകൾക്കു അപകടം സംഭവിച്ചുവെന്നും ഔദ്യോഗികമല്ലാത്ത ഒരു നിഗമനത്തിൽ പറഞ്ഞു കാണുന്നു. ആസ്പത്രി ഇടിഞ്ഞു വീഴുകയാൽ അതിലെ 40 രോഗികളിൽ അധികം പേരും മരിച്ചുപോയിരിക്കുമെന്നു ശങ്കിക്കുന്നതിനിടയുണ്ട്. വടക്കെ ബീഹാറിൽ തുടർച്ചയായ ഗതാഗത സൌകര്യങ്ങളില്ലായ്മയിനാൽ സഹായനിവൃത്തി ഉടൻ പ്രവൃത്തിക്ക അവസരം നേരിടുന്നുണ്ട്. എങ്കിലും നഗരങ്ങൾ പെടിപ്പാക്കുന്നതിനും റോഡുകളും പാലങ്ങളും കേടുതീർത്തു സഞ്ചാരസൌകര്യത്തിനും സഹായിപ്പാനായി പട്ടാള വിഭാഗങ്ങളെ അയച്ചിട്ടുണ്ട്.

സഹായത്തെ പ്രവൃത്തി തടസ്ഥപ്പെട്ടിരിക്കുന്നു. (ഞങ്ങളുടെ പ്രത്യേക പ്രതിനിധിയിൽനിന്നു).

സൗത്ത് ആഫ്രിക്കാ, ജൂലൈ 11-ാം.

വമ്പിച്ച ക്ഷാമബാധയാൽ കഷ്ടപ്പെടുന്നവരുടെ സങ്കടനിവൃത്തിക്കു ധനശേഖരത്തിനായി ബഹുമാപ്പെട്ട വൈസ്രോയി അവർകൾ ഇന്നലെ ഒരു അഭ്യർത്ഥന പ്രസിദ്ധപ്പെടുത്തി. ബീഹാറിലുണ്ടായ ഭയങ്കരവിപത്തു ഇന്ത്യയിൽ എല്ലാവരെയും വ്യാമോഹാക്രിത്തിൽനിർത്തിയിരിക്കുന്ന കാര്യം ബഹുമാനിച്ചിരിയ്ക്കുക മാത്രമല്ല, ഈ നവംബർ സംഗതികളിൽ, അവർകളുടെ നാമൻ (ഇന്ന സംഭാകൻ) തന്നെ അവർക്കു സഹായിയിരിക്കുന്നു; ആയിരക്കണക്കിൽ കുടുംബങ്ങൾ പട്ടിണിപ്പാടെയും പ്രയാസപ്പെട്ടുകൊണ്ടും സമ്പാദിച്ചു കഴിയുന്ന, വളരെ അധികം ദൂരത്തിനു നടുവും, വിശാലമായ കൃഷി വ്യവസായ പ്രദേശത്തിലെ സാധുക്കളായ ജീവിതത്തിനു കാരണവും നേരിട്ടിരിക്കയാൽ, അവിടെ പ്രവൃത്തനിയെടുത്തു നാംഷഴിക്കുന്നവർക്കെല്ലാം കഷ്ടനഷ്ടങ്ങളുണ്ടായിത്തീർന്നിരിക്കുന്നു. ഈ കാരണങ്ങളെ ആലോചിക്കുമ്പോൾ, വൈസ്രോയിയുടെ അഭ്യർത്ഥനയെ ഒരുപോലെ ഔദാര്യമായി മാത്രമല്ല സ്വയോചിതമായും സ്വീകരിച്ചു പ്രവർത്തിക്കുമെന്നു പ്രതീക്ഷിക്കേണ്ടിയിരിക്കുന്നു.

ബീഹാറിലെ ജനങ്ങളുടെ കഷ്ടനഷ്ടങ്ങളെപ്പറ്റി വിശ്വിങ്ടൺ പ്രഭുവിനുണ്ടായതിനെ എത്രമാത്രം ഉൽക്കണ്ഠയുണ്ടെന്നതിനും, ക്ഷമം ഉണ്ടായ ഉടനല്ല അതുടനെ പരിഹരിയ്ക്കയാവശ്യമായ സഹായം ചെയ്യുന്നതിനുള്ള പ്രവൃത്തികൾ എത്രത്തോളം നടന്നുകൊണ്ടിരിക്കുന്നുവെന്നറിവാൻ ഇടയിടയ്ക്കു അദ്ദേഹം അന്വേഷിക്കുകയും ബീഹാർ റിലീഫ് കമ്മിറ്റിയുടെ ഗവർണർ അദ്ധ്യക്ഷത്തിനു കിഴക്കുള്ള കമ്മിറ്റിയുടെ കാര്യങ്ങൾ നിരീക്ഷിക്കുന്നതിനു എപ്പോഴുമെത്തുകയും ചെയ്തിട്ടുണ്ടെന്നു സംശയിക്കാൻ തന്നെ തെളിവുണ്ട്. വൈസ്രോയിയുടെ അഭ്യർത്ഥനതാഴെപ്പറയുംപ്രകാരമാണു:—

"കഴിഞ്ഞ നിരളാഴ്ച ഉച്ചയ്ക്കേശം ഉണ്ടായ ഉഗ്രമായ ഒരു ഭൂകമ്പനത്തിനും നമ്മുടെ നാട്ടുകാരിൽ അവശേഷിച്ചു, പ്രത്യേകിച്ചു ബീഹാറും ഒറീസ്സയും സംസ്ഥാനങ്ങളിലെ ജനങ്ങൾക്കു, അത്യഗാധമായ ഒരു ആപത്തു ഇടയ്ക്കിടെ വന്നിട്ടിരിക്കുന്നു. ഭീതമായ യാതനയെ വിവരിയ്ക്കുവാൻ ഞാൻ വിചാരിക്കുന്നില്ല. ഇതിനകം കിട്ടീട്ടില്ലെങ്കിലും, ഭയങ്കരമായ ജീവനാശം ഉണ്ടായിട്ടുണ്ടെന്നതു പൂർണ്ണമായി ബോധ്യപ്പെടുകയും ചെയ്തിട്ടുണ്ടെന്നു വിശ്വസിയ്ക്കുന്നതിനു യാതൊരു ന്യായവുമുണ്ടെന്നു തോന്നുന്നില്ല. നാശത്തിന്റെ വ്യാപ്തിയെ ഇതുപോലെ സാധനങ്ങളും നശിച്ചു നാമാവശേഷമായിത്തീർന്നിരിക്കുന്നു. ഈ ഭീകരമായ ദുരന്തത്തിന്റെ ഭീതിയെ ഒരുവിധത്തിലും ചുരുക്കുന്നതിനു യാതൊരു ന്യായവുമില്ല.

"ഇതിനെയുള്ള ഒരു അവസരത്തിൽ, ഒരു രാജ്യത്തിലെ എല്ലാ ജനങ്ങളായ ഉദ്യോഗസ്ഥന്മാരുടെയും ഒരുപോലെ വ്യാപൃതമായിത്തീരുന്നതിനു പെട്ടെന്നുള്ള ഒരു ഉണ്ടാകുമെന്നു അവരുടെ കൃത്യനിഷ്ഠയും രേഖപ്പിച്ചിരിക്കുന്നതിനുള്ള ചരിത്രങ്ങളിൽ ചേർന്നു പ്രവർത്തിക്കുവാൻ അവർ തയ്യാറായിരിക്കുമെന്നും ഞാൻ വിശ്വസിക്കുന്നു. ആയതുകൊണ്ടു, വൈസ്രോയിയുടെ ക്ഷേമനിധി എന്നു പറയുന്ന ഒരു ഫണ്ട് എഴുപ്പെടുത്തുവാൻ ഞാൻ തീച്ചയാക്കിയിരിക്കുന്നു. ഡബ്ലി സംപ്രകാശം, വൈസ്രായിയുടെ പ്രൈവറ്റ് സെക്രട്ടറി, വൈസ്രോയിസ് ഹൌസ്സ്, ന്യൂ ഡെൽഹി, എന്ന മേൽവിലാസത്തിൽ നേരിട്ടു ആയാലും എല്ലാവരും. കിട്ടിയവിവരം ഓരോന്നായിട്ടും അറിയിക്കുകയും ചെയ്യും."

(ഒപ്പു) വിശ്വിങ്ടൺ.

1,000 പവൻ സംഭാവന.

ക്ഷാമബാധകൾ ബീഹാറുകാർക്കു സഹായം ചെയ്തുകൊടുക്കുന്നതിനു ഉപയോഗിപ്പാനായി, ഇൻഡ്യൻ നാഷനൽ നിലീഫ് യൂനിയൻ ഇന്ത്യൻ റെഡ് ക്രോസ്സ് സംഘത്തിന്റെ പേരിൽ 1,000 പവൻ കേബിൾ ചെയ്തതിനെപ്പറ്റി നേരത്തെ സ്റ്റേറ്റ് സെക്രട്ടറി കമ്മിറ്റിയിലിരിക്കുന്നു. ഔദ്യോഗ് ബുദ്ധിയോടുകൂടി ഉടനടി ചെയ്തു ഈ വിവരത്തെ ഇന്ത്യാ ഗവർമ്മെണ്ട് കൃതജ്ഞതയോടുകൂടി സ്വീകരിച്ചിരിക്കുന്നു.

മഹാരാജാവിന്റെ ഔദാര്യം.

ക്ഷമാ സംബന്ധിച്ചു ചക്രവർത്തി മഹാരാജാവും വൈസ്രോയിയും തമ്മിലും, വൈസ്രോയിയും ബീഹാർ, ബംഗാൾ ഐക്യ സംഘടാ

നം എന്നീ സംസ്ഥാനങ്ങളിലെ ഗവൺമെന്റുകളെ തമ്മിലും നടന്നിയ എഴുത്തുകുത്തുകളും പ്രസിദ്ധപ്പെടുത്തിയിരിക്കുന്നു. ജനവരി 18 - ാം തിയ്യതി വൈസ്രോയി മഹാരാജാവിനെ അയച്ച കേബിളിൽ പറഞ്ഞതാവിതു :—"തിരുഉച്ചശീലം ഇന്ത്യയിൽ ഉണ്ടായ ഉടനായ ഭൂകമ്പത്തിനിടയിലും 2,000 ൽ പരം ആളുകളെ മരിക്കുകയും, അതിനെ വലുതായ നാശം നേരിട്ടിരിക്കയാൽ അനേകായിരം ആളുകൾക്ക വീടില്ലാതായിത്തീരുകയും ചെയ്തിരിക്കുന്നുവെന്നു തിരുമനിയെ ബോധിപ്പിച്ചിട്ടുണ്ടല്ലൊ. വന്നതിൽ ഞാൻ വളരെ ദുഃഖിക്കുന്നു. ചീഫ് മിനിസ്റ്റർമാരുടെ സഹതാപത്തിനായി സാധിക്കുന്നതൊക്കെ ചെയ്യുവാനുണ്ട്. കമ്പിസന്ദേശങ്ങൾ മാത്രം നടത്തിപോയിരിക്കുവാൻ ശരിയായ വിവരം കിട്ടുവാൻ പ്രയാസമായിത്തീർന്നിരിക്കുന്നു. ഇതിനു ഇപ്പോഴും പ്രയാസം തന്നെയാണു".[1]

' ഉടനെ തിരുവിതാംകൂർ മഹാരാജാവു താഴെ പറയുന്ന കമ്പി വൈസ്രോയിക്കയച്ചു :—

" ഇന്ത്യയുടെ ഉണ്ടായ ഭയങ്കര ഭൂകമ്പങ്ങളാൽ ഇന്ത്യയിൽ ജീവനഷ്ടം ഉണ്ടായിട്ടുള്ളതിനും വലിയ നാശം സംഭവിച്ചുവെന്നു കേട്ട ഞാൻ വളരെ അസ്വസ്ഥചിത്തനായി. ഈ ഭയങ്കരത്തിൽപ്പെട്ടു വലയുന്നവരുടെ പക്കൽ നാമെന്തിരിക്കുന്നു എന്നിങ്ങനെ അത്യന്തമായ അനുതാപപൂർണ്ണമായ സന്ദേശം അവരെ അറിയിക്കുവാൻ, ഭൂകമ്പം ഉണ്ടായ മറ്റേതു സംസ്ഥാനത്തിലേയും ഗവൺമെന്റോടു നിങ്ങൾ തരപ്പെടുത്തുന്നതു എനിക്കു വളരെ സന്തോഷമായിരിക്കും. "

' തിരുവിതാംകൂർ മഹാരാജാവിനു ഇങ്ങനെ വൈസ്രോയി വീണ്ടും താഴെ പറയുംപ്രകാരം കേബിൾ അയച്ചു:—'ഇന്ത്യയുടെ ഉണ്ടായ കഠിന ഭൂകമ്പം ഹേതുവായി ജീവനാശത്തെ ഉൾപ്പെടെ നാശങ്ങൾ സംഭവിച്ചതിനെപ്പറ്റി അങ്ങുന്നു ശ്രദ്ധിച്ചിട്ടു അതിയായ ദുഃഖത്തിനിടയ്ക്കു അനുതാപത്തിനും ഞാൻ നന്ദി പറഞ്ഞുകൊള്ളുന്നു. അങ്ങുന്നു അയച്ച ദയാസന്ദേശത്തെ സംബന്ധപ്പെട്ട ഗവൺമെന്റുകൾക്ക ഞാൻ അയച്ചുകൊടുക്കുന്നുണ്ട്. സഹതാപമറിയിച്ചിട്ടുള്ളതുപോലെ അതു വളരെ കൃതജ്ഞതയോടുകൂടി സ്വീകരിക്കുമെന്നു എനിക്കു നിശ്ചയമുണ്ട് '.

ജനവരി 18 - ാം തിയ്യതി വൈസ്രോയി മറ്റെതു സംസ്ഥാനങ്ങളിലെയും, ബോമ്പെയിലെയും, ബീഹാറും ഓറീസ്സായിലെയും ഗവൺമെന്റുകൾക്കു താഴെ പറയുംപ്രകാരം കമ്പി അടിച്ചു :—' നിങ്ങളുടെ സംസ്ഥാനങ്ങളിൽ ഇന്ത്യയിലെ ഉണ്ടായ കഠിന ഭൂകമ്പം നിമിത്തം ബന്ധുമിത്രാദികളെ മരിക്കുകയൊ വീടില്ലാതായിത്തീരുകയൊ ചെയ്തിട്ടുള്ള കുടുംബങ്ങളുടെ നേരെ എനിക്കുള്ള അതിധിമായ അനുതാപത്തെ നിങ്ങളെ അറിയിച്ചുകൊള്ളുന്നു.' ' ബഹുമാ ഗവൺമെന്റ് ജനവരി 18-ാംതിയ്യതി മറുപടിയായി അയച്ചതാവിതു:—' നിങ്ങളുടെ അനുകമ്പാസൂചകമായ കമ്പി കിട്ടിയതിനെ നന്ദി പറഞ്ഞുകൊള്ളുന്നു. എത്രത്തോളം നാശം ഉണ്ടായിട്ടുണ്ടെന്നു ഇനിയും അറിഞ്ഞിട്ടില്ല. എങ്കിലും മനുഷ്യരുടെയോ മൃഗങ്ങളുടെയോ കണക്കെടുത്തി നോക്കുമ്പോൾ ഒരു സംസ്ഥാനത്തിനു വലുതായ നാശം ഉണ്ടാകാതെ രക്ഷപ്രാപിച്ചതായിട്ടാണിരിക്കുന്നതെന്നു പറയുവാനിടവന്നതിൽ ഞാൻ കൃതാർത്ഥനാണു. ഡാമേജിങ് ഡിസ്ട്രിക്ടിലാണു ഏറ്റവും അധികം നാശം സംഭവിച്ചിട്ടുള്ളതു. പക്ഷെ അവിടത്തെയും ഇതേവരെ കിട്ടിയ വിവരപ്പട്ടികപ്രകാരം ജീവനാശം മാസൂഷോൾ കഠിനമാണു'. '

മൈസൂർ സംസ്ഥാനത്തിലെ ഗവൺമെന്റ് മറുപടി അയച്ചതാവിതു:—' അവിടുന്നയച്ച കരുണയേറിയ സന്ദേശത്തെ ശ്രദ്ധപൂർവ്വം പെട്ടെന്നുതന്നെ ശ്രമമായി അറിയിക്കുവാൻ ഞാൻ വേണ്ടതു പ്രവർത്തിക്കും. മൈസൂർ സംസ്ഥാനത്തിൽ ഉണ്ടായിട്ടുള്ള മാസൂഷോൾ ജീവനാശം ഉണ്ടായിട്ടില്ലെന്നു തന്നെ പറയാം.'

ബീഹാർ, ഓറീസ്സാ സംസ്ഥാനത്തിലെ ഗവർണ്ണർ താഴെ പറയുംപ്രകാരം കമ്പി അയച്ചു :—' നിങ്ങൾ അയച്ച കമ്പിവഴിയുള്ള അതിനന്ദനീയമായ സന്ദേശങ്ങളെ അനുതാപം ഞാൻ സകടമനുഭവിക്കുന്നവരെ അറിയിക്കുന്നതാണു'.[2]

ബ്രൊവൻ ഗവർണ്ണരിൽനിന്നും വൈസ്രോയിക്കു വന്ന അനുകമ്പാസന്ദേശം കിട്ടിയിരിക്കുന്നു.

1934 ജനവരി 20 - ാം തിയ്യതിക്കു ഡെൽഹിയിൽ പ്രസിദ്ധപ്പെടുത്തിയ സ്റ്റേറ്റ്സ്മാൻ പത്രത്തിൽ നിന്നെടുത്തതു.

2 - ാം പ്രഭാതം.

1934 ജനവരി 21-ാമത്തെ തിങ്കളാഴ്ച ദിവസം.

1934 ജനവരി 24 - ാം തിയ്യതി റിട്ടയർ ജി. പി. സിംഗിന്റെ ചോദ്യത്തിനുത്തരമായി സെർ ഹരി സിങ്ങ് ഇന്ത്യയുടെ ഭൂകമ്പത്താൽ ഉണ്ടായ അപകടത്തിനെപ്പറ്റി ദുഃഖം ബ്ലിയിൽപ്പെച്ചു ചെയ്തു പ്രസ്താവന.

ഈ മഴക്കൂ ദുരിതത്തെപ്പറ്റി ഞങ്ങൾക്ക ഇതേവരെ കിട്ടിട്ടുള്ള വിവരങ്ങൾ ഒരു സമഗ്രമായ ചിത്രമെന്നതിനുള്ള അവസരം കിട്ടിയതിൽ എനിക്ക സന്തോഷമുണ്ട്. ഇനം ഒരു ചോദ്യംകൂടെ പ്രത്യേകമായ എല്ലാ സംഗതികളുടെയും കാര്യത്തിൽ ഞാൻ ശ്രദ്ധാഹിക്കുന്നതു മാത്രമെ ഇപ്പോഴായ ഒരു മറുപടി കൊടുക്കുവാൻ എനിക്ക സാദ്ധ്യമല്ലെന്നാണ്" എന്നെ അർത്ഥമെ. മെിസ്റ്റാഹ്, റെയിൽവെ, റോഡ് എന്നിങ്ങനെയുള്ള ഗതാഗത മാർഗ്ഗങ്ങൾ തകർന്നുപോയതു ഹേതുവായി മുമ്പായി ബന്ധിക്കപ്പെട്ട മോൺഗീർ, മുസാഫർപൂർ, ധർഭംഗ എന്ന പട്ടണങ്ങളിൽ പോലും ഇടിഞ്ഞതുവീണ വീടുകളുടെ അവശിഷ്ടസാധനങ്ങൾ തട്ടിനീക്കുന്നതുവരെ അവിടങ്ങളിൽ ആരുടെ എത്ര അളുകൾക്ക ഒരു മാസത്തേയിട്ടുണ്ടെന്ന ശരിയായും കൃത്യമായും പറയുവാൻ സാധിക്കാതിരിക്കെ, ആ പട്ടണങ്ങൾക്കു പുറത്തുകിടക്കുന്ന സമ്പത്തുകളിൽ ഉണ്ടായ നാശത്തെപ്പറ്റി കൃത്യമായ ഒരു കണക്ക കിട്ടുവാൻ ഇനെ സാദ്ധ്യമല്ലെന്ന ആരും സമ്മതിക്കുന്നതാണ്. മോട്ടുറത്തെ മുന്നു വലിയ പട്ടണങ്ങൾക്കു പുറത്തു എങ്ങനെ മരിച്ച ആളുകൾ കൂടെ എണ്ണം 700 നുള്ള വരുമെന്നാണ് ഞാൻ മനസ്സിലാക്കുന്നതു. ഗവർമ്മാർ ഇപ്പുണ്ടെ ചെയ്ത പ്രസംഗത്തിൽ സംസ്ഥാനം മുഴുവനും നോക്കിയാൽ ആകെയുള്ള മരണസംഖ്യ 4,000 ത്തിൽ കവിഞ്ഞിരിക്കുവാൻ തരമില്ലെന്നു അദ്ദേഹവും പ്രസ്താവിക്കയുണ്ടായി. പൽക്കോറെയുടെ എണ്ണത്തെപ്പറ്റി യാതൊരു കണക്കും കിട്ടിട്ടില്ലെന്നതാൻ വ്യസനസമേതം പറഞ്ഞുകൊള്ളുന്നു. എന്നാൽ ഈ ആസ്ഥാനത്തിൽ പൽക്കോറെയിട്ടുള്ള വക്ക വൈരുദ്ധ്യമായ ലഭിക്കുന്നതിനു, പല്ലാപ്പായ എപ്പോട്ടകളെല്ലാം ബീഹാർ ഗവർണ്ണരുടെ അവശേഷം കീഴിലുള്ള തല്ലേ ഉദ്യോഗസ്ഥന്മാരും ചെയ്തിട്ടുണ്ട്. തുക ഉണ്ടായ നാശത്തിന്റെ ഒരു സമാപ്തി കണക്കെടുക്കലും ഈ പരന്ന ഭാഗത്തിൽ കൊട്ടുക്കുകയെന്നതു ഇനിയും പരം ദുഷ്കരമായിരിക്കുന്നു.

ശരിയായ നാശങ്ങൾ.

വടക്കെ ബീഹാറിലെ ബാധിക്കപ്പെട്ട സ്ഥലങ്ങളിൽ പെട്ടതും പാണ്ഡവർ, മുസാഫർപൂർ, ധർഭംഗ എന്ന ഡിസ്ട്രിക്കുകളുടെ പകുതിയിൽ അധികം ഭാഗം കൂടിയുൾപ്പെട്ടതും ആയ മുന്നു പ്രധാന പട്ടണങ്ങളിലും, മോൺഗീർ പട്ടണത്തിലും അതിനെ ചുറ്റിപറ്റിയുള്ള പ്രദേശമായ ജമാൽപൂരിലും, ഇവിടെ നാശമായിപ്പോയിരിക്കുന്നതെ അവശ്യം നശിപ്പിക്കേണ്ടിവരുന്നതു അപായകര സ്ഥിതിയിലിരിക്കുന്നതോ ആയ ഇഷ്ടികകൊണ്ടുണ്ടാക്കിയ വീടുകൾ മുഖേനയുള്ള ആളുകളുടെ അങ്ങിനെയുള്ള വീടുകളിൽ ആകെ അഞ്ചിനെയുള്ള വീടുകളിൽ ഒരു പകുതിയിൽ കുറയാതെ ആയിരിക്കുമെന്നു കണക്കാക്കിയിരിക്കുന്നു. ഭാഗ്യവശാൽ ഗ്രാമങ്ങളിൽ കൂടുതൽ വീടുകൾക്കും മുകളിനും മാത്രമേ നാശം സംഭവിച്ചിട്ടുള്ളൂ. അധികം ധനികരായ ആളുകളുടെ ഇഷ്ടികകൊണ്ടുണ്ടാക്കിയ വീടുകൾക്കാണ് മുഖ്യമായും നാശം ഉണ്ടായിട്ടുള്ളതു. കട്ടയും ചാന്തിയും കൊണ്ടുണ്ടാക്കിയിട്ടുള്ള ഓലയോ ഷീറ്റോ കൊണ്ട മേഞ്ഞ ഓടോ ഉള്ള സാധാരണ നാടൻ വീടുകൾക്ക അതു അധികം കേട്ട തട്ടീട്ടില്ല. റോഡ് വഴിയായും റെയിൽ വഴിയായും ഉള്ള ഗതാഗത മാർഗ്ഗങ്ങൾക്ക വളരെ നാശം സംഭവിച്ചിട്ടുണ്ട്. അനേകം കിലോമീറ്റർ റോഡുകൾ വളരെ ചിന്നിച്ചിതറിയിരിക്കുന്നു. ചിലേടങ്ങളിൽ അവ കാണാനേ ഇല്ല. പാലങ്ങൾ നശിച്ചുപോകുകയോ അപായകരമായിത്തീരുകയോ ചെയ്തിട്ടുണ്ട്.

ധന നാശങ്ങൾ.

ഇപ്പോൾ പാട്ടുള്ളടത്തോളം ഗണിക്കുന്നതായാൽ മൂലധനത്തിന്റെ സാമാന്യസ്ഥിതി താഴെ പറയുംപ്രകാരം വിവരിക്കാവുന്നതാണു :—

(1) കോടതികൾ, ആശുപത്രികൾ, വീടുകൾ മുതലായ ഗവർമ്മെണ്ടുവക കെട്ടിടങ്ങൾക്കു സംഭവിച്ച നാശം. ഈ കെട്ടിടങ്ങളെ പുതുതായി ഉണ്ടാക്കുകയോ അവയെ കേട്തീർത്തു നന്നാക്കുകയോ ചെയ്യുന്നതിനു ആകെ എത്ര ചെലവു വരുമെന്നു കണക്കാക്കുവാൻ സാദ്ധ്യമല്ല എന്നാൽ 30 ലക്ഷം രൂപയിൽ കവിയുന്ന ഗവർമ്മെണ്ടുവക കെട്ടിടങ്ങൾ ഒരു ഒരു പട്ടണത്തിൽത്തന്നെ നശിച്ചുപോയതായി പറയുന്നതിനെ ഗവർണ്മെന്റിനെ ബോദ്ധ്യപ്പെടുത്തിയിരിക്കുന്നു. റെയിൽവെകൾക്കും ബ്രിട്ടീഷ് ജമാൽപൂരിലെ ഇ. ഐ. ആർ. സൊറിൽമൊട്ടിനും വർക്ഷാപ്പുകൾക്കും വടക്കെ ബീഹാറിലെ ബാധിക്കപ്പെട്ട പ്രദേശത്തിനു സഹായത്തിനുതകുന്ന ബ്രഹ്മം നോത്ത് വെസ്റ്റേൺ റെയിൽവേക്കും നാശം പറ്റിട്ടുണ്ട്. ജമാൽപൂരിലെ കേടുകൾ തീർക്കുന്നതിനു ആവശ്യമായ്വരുന്ന ചെലവു 50 ലക്ഷത്തിൽ കവയാതെ ആയിരിക്കുമെന്നു കണക്കാക്കിയിരിക്കുന്നു.

(2) ഔദ്യോഗശാലകൾ, ആശുപത്രികൾ, സ്കൂൾ എന്നിവ നശിച്ചുപോയതുകൊണ്ടു

റോസുകൾക്കും പാലങ്ങൾക്കും കേടു തട്ടിയതുകൊണ്ടും (ഡിസ്ട്രിക്ട് ബോർഡിനും മുനിസിപ്പാലിറ്റികൾക്കും മുമായ്) തമ്മിലുള്ള യോഗങ്ങൾകൊണ്ടുള്ള വലിയ നഷ്ടം നേരിട്ടിരിക്കുന്നു.

(3) പട്ടണങ്ങളിൽ സഹായം മുതലിനു തുടിയ തുക നാടും കണക്കാക്കുവാൻ ശ്രമിച്ചു. പക്ഷേ ഞാൻ മുമ്പു പറഞ്ഞതുപോലെ മോൺഗിറിലും മുതലെ ബീഹാറിലെ മുന്നു പ്രധാന പട്ടണങ്ങളിലും വീടുകൾക്കു സംഭവിച്ചിട്ടുള്ള തുകെ നാടും മുഴുവൻ കൂട്ടുന്നതാണ്".

(4) കുടി നിലങ്ങൾക്കു നേരിട്ട നഷ്ടത്തിന്റെ ഒരു സമ്പൂർണ്ണ കണക്കുപോലും കൊടുക്കുന്നതുതന്നെ ശ്രമസാദ്ധ്യം. ചില സ്ഥലങ്ങളിൽ മുഴുവനിതന്നിലുള്ള മുഴുവൻ മണലും കിടക്കുന്നു. ഇതു മേലിൽ നിലത്തിന്റെ ഫലപുഷ്ടിയെ എത്രത്തോളം ബാധിക്കുമെന്നു ഇപ്പോൾ പ്രവചിക്കുവാൻ പാടില്ലാത്തതാകുന്നു. ഇപ്പോൾ നിലുന്ന വിളകൾക്കു എത്രത്തോളം നാശമുണ്ടായിട്ടുണ്ടെന്നു പറയാനും സാദ്ധ്യമല്ല. താണനിലങ്ങൾക്കാണു" അധികം നാശം സംഭവിച്ചിട്ടുള്ളതെന്നു കാണുന്നു. ഈ നിലങ്ങളിൽ നട്ടുവളർത്തുന്ന റാബിയാനു, വിളകൾക്കുണ്ടായ നഷ്ടം, ഇപ്പോൾ ബാധിക്കപ്പെട്ട പ്രദേശത്തിൽ നെൽവിള വെള്ളപ്പൊക്കത്താൽ നശിച്ചുപോയതു" ഒരുപോലിരിക്കുമെന്നു അധികം കഠിനമാണ്".

പക്ഷത്തെ മിച്ചകൃഷി.

പണിസാധന വേലശാലകൾ നശിച്ചു പോയതു

മേൽപറയുവാൻ തക്കവണ്ണം കുഴിക്കാൻപറ്റാവുന്നതിലധികം ഏറവും കഠിനമായ നഷ്ടം പറഞ്ഞിട്ടുണ്ടെന്നു പറയാം. ബാധിക്കപ്പെട്ട മുന്നു ഡിസ്ട്രിക്ടുകളിൽ കഴിവുകുറഞ്ഞു ചെയ്യുന്ന എക്കരേക്കു 200,000 എന്ന സ്ഥലം ഉണ്ടെന്നും, കുറഞ്ഞതു 2½ മില്യൻ ടൺ കരിമ്പു അവിടങ്ങളിൽ ഉണ്ടാകുന്നുണ്ടെന്നും, കരിമ്പുകൊണ്ടു പ്രവർത്തിക്കുന്ന വേലശാലകളിൽ പകുതിയിലും പ്രവൃത്തി നിന്നുപോയിട്ടുണ്ടെന്നും ഗവർണർ പ്രസ്താവിച്ചു കാണുന്നു. ഈ പ്രദേശത്തു ഏറവും ആകായകരമായി ഉണ്ടാകുന്ന വിള വിറാഴിക്കുന്നതിനുള്ള മാർഗ്ഗം ഇപ്പോഴും ഇല്ലാതായിത്തീർന്നിട്ടുള്ള കുഴിക്കാക്ക ഇതു മുഖ്യം വലിയ ഒരു വിഷമംതന്നെ വന്നു ചേർന്നിരിക്കുന്നു.

നിവാരണ മാർഗ്ഗങ്ങൾ.

തൽസ്ഥിതിയുടെ സ്ഥിതി.

ഇപ്പോൾ കണക്കാക്കിയതു പ്രകാരം ഒരു പത്തു ഇരുത്തോളം സംഭവിച്ചിരിക്കുന്നു. ഇനി അതിന്റെ പരിഹാരത്തിനുവേണ്ടി ചെയ്യപ്രവൃത്തികളെപ്പറ്റി പറയാം. അത്യന്തപൂർവ്വമായ ഈ അത്യാപത്തിൽ വേണ്ടതു പ്രവർത്തിക്കുവാൻ എപ്പോഴുകൊണ്ടു ബീഹാറും ഓറിസ്സയും സംസ്ഥാനത്തിലെ ഗവർണ്മെന്റിനേയും അവരുടെ കീഴിലുള്ള ഉദ്യോഗസ്ഥന്മാരുടെയും പേരിൽ എനിക്കും എന്നോടു പൂർണ്ണമായി യോജിക്കുമെന്നു ഞാൻ വിശ്വസിക്കുന്ന ഈ സഭക്കും ഉള്ള കൃതജ്ഞത ഈ അവസരത്തിൽ ഞാൻ പ്രകടിപ്പിച്ചുകൊള്ളുന്നു. (അഭിനന്ദനം). പലേ വിധസഹായത്തോടും പൂർവ്വോപരിയായി സമ്പർക്കമില്ലാതെ വേർതിരിഞ്ഞിരുന്ന ധർഭംഗ, മോതിഹാരി മുതലായ പട്ടണങ്ങളിൽ തമ്മിലും ഉദ്യോഗസ്ഥന്മാർ പുറത്തുനിന്നുള്ള സഹായം യാതൊന്നുമില്ലാതെ തന്നെ കഷ്ടനഷ്ടവിധേയരായ ജനങ്ങളുടെ സങ്കടനിവൃത്തിക്കായി ഉടനെ എഴുപ്പു ചെയ്യുവാനും ജനങ്ങൾക്കു പ്രാണസംരക്ഷണത്തിനുള്ള അടിയന്തരാവശ്യസാധനങ്ങൾ തങ്ങിക്കൊടുക്കുന്നതു നിയന്ത്രണം ചെയ്വാൻ നടപടി നടത്തുകയും ചെയ്തിരുന്നുവെന്നു ഞാൻ അറിയുന്നു. വൈദ്യസഹായത്തിനു എഴുപ്പു ചെയ്യുക, രണ്ടുപ്പിൽ കിടക്കുന്നവർക്കു സൗജന്യവും രക്ഷയും നല്കുക, ആഹാരവും മറ്റു സാധനങ്ങളും തങ്ങിക്കൊടുക്കുന്നതിനു വ്യവസ്ഥ ചെയ്യുക, നശിച്ചുപോയ വീടുകൾ നിർമ്മിച്ചുകൊടുക്കുക,—എന്നിവയായിരുന്ന അവശ്യതയിൽപ്പെട്ട പട്ടണങ്ങളിൽ ഉടനടി ചെയ്യേണ്ടതായിവന്നതു. പുറം സ്ഥലങ്ങളിൽ ആവശ്യമായ സാധനങ്ങൾ കൊണ്ടുവരുന്നതിനു സാദ്ധ്യമാക്കേണ്ടതും മേല്പറഞ്ഞ പ്രദേശം മുഴുവനിലേയും റെയിൽ വഴിയായും റോഡ് വഴിയായും തണ്ടു വിധത്തിലുള്ള ഗതാഗതമാർഗ്ഗങ്ങളും ഉൽസ്ഥിതിയിൽ ആക്കിവെക്കുന്നതു അടിയന്തരാവശ്യമായിരുന്നു. ബാധിക്കപ്പെട്ട പട്ടണങ്ങളിൽ കൊള്ളക്കവച്ചു ഉണ്ടാകാതിരിപ്പാനായി ഉടനെ എഴുപ്പു ചെയ്യേണ്ടതുമായിരുന്നു. ഈ ഒടുവിൽ പറഞ്ഞ സംഗതികൾ ഉണ്ടാകാതെ സൂക്ഷിക്കുന്നതിനുവേണ്ടി ആ പ്രദേശത്തേക്കു പോലീസുകാരെ ഉടനെ തന്നെ തിരഞ്ഞെടുത്തു. സമാധാനലംഘനത്തിന്റെയോ കൊള്ളക്കവച്ചുയുടെയോ യാതൊരു സൂചനയും തുടക്കിടെ ഇല്ലെന്നു കാണുന്നതു ശ്ലാഘ്യകരം തന്നെയാണു".

വൈദ്യ സഹായം.

വൈദ്യ സഹായത്തെപ്പറ്റി പറകയാണെങ്കിൽ, ഇന്നിന്ന സംഗതികളിൽ ഇന്നിന്നതൊ

ചെയ്യാണ് പ്രവർത്തിച്ചുള്ളൂ എന്നും എടുത്തു പറയുവാൻ മാത്രമേ എനിക്കു സാധിക്കയുള്ളൂ; സഹായത്തിനു വേണ്ടിയുള്ള ആവശ്യപ്പെട്ടപ്പോൾ ഉടനെ തന്നെ ഡാക്ടർമാരെ മോൺഗറിൽഭേജ അയച്ചു. ഡാക്ടർമാരെയും വൈദ്യവിദ്യാർത്ഥികളെയും ഉസാഫർപൂർ, ധർഭംഗ, മോതിഹരി എന്നു സ്ഥലങ്ങളിലേക്കും അയച്ചിരിക്കുന്നു. വേണ്ട ഡാക്ടർമാരും സഹായം നല്കുവാൻ തയ്യാറായിരിക്കുന്നു. നാട്ടുപ്രമുഖന്മാരിലേക്കു ചെല്ലുവാൻ തക്ക ഗതാഗത സൌകര്യങ്ങളും ഉണ്ടായ ഉടനെ തന്നെ അവരെ അവിടങ്ങളിലേക്കു അയക്കുന്നതാണ്. ഓക്സ്ഫാം സംഘടനയും മറ്റു ചില സ്ഥാപനങ്ങളും ഇതു ഇതിനകം തന്നെ സഹായിച്ചിട്ടുണ്ട്. ഇതിനെപ്പറ്റിയും, ഉസാഫർപൂരിൽ നിവാരണ പ്രവൃത്തി സംബന്ധിച്ചു 12 കേന്ദ്രസ്ഥാനങ്ങളും ശ്രദ്ധിക്കണം സംബന്ധിച്ച് 4 കേന്ദ്രസ്ഥാനങ്ങളും ഏർപ്പെടുത്തുകയും സഹായാവശ്യം തേടി വരുന്നവർക്കായി കാത്തുകൊണ്ടിരിക്കുകയും (ഇതിനകം തന്നെ) ഉദ്യോഗസ്ഥന്മാരെ സ്ഥലങ്ങൾ തയ്യാറാക്കുകയും ചെയ്തിരിക്കുന്നു. വീടില്ലാത്ത ജനങ്ങൾക്കു പാർപ്പിടം ഉണ്ടാക്കിക്കൊടുക്കുന്നതിനുള്ള വൈക്കോലും പുല്ലും വാങ്ങുകയും അയച്ചുകൊടുത്തിരിക്കുന്നു. ഇരിമ്പുതകിടുകളും (പ്രാകടകളും), ഭക്ഷണ സാധനങ്ങളും, വിത്തുകളും തുടങ്ങിയവയെല്ലാം കൊടുക്കുന്നതിനു ആവശ്യമായ ഉദ്യോഗസ്ഥന്മാരെയും വേലക്കാരെയും, കയറിയ ഒരു പ്രത്യേക ട്രെയിൻ (വണ്ടി) മോൺഗീർ പട്ടണത്തിലേക്കു അയച്ചുകൊടുത്തു. ടാറ്റാ അയേൺ ആൻഡ് സ്റ്റീൽ കമ്പനിക്കാർ സന്തോഷപൂർവ്വമായും ഔദാര്യത്തോടുകൂടിയും സഹായം നല്കിയ സംഗതി ഇതു കൂടാതെ അറിയിക്കുന്നതിൽ എനിക്കു പ്രസ്താവിക്കേണ്ടിയിരിക്കുന്നു. ആപത്തിൽപ്പെട്ട ജനങ്ങളുടെ തല്ക്കാല ദുരിതങ്ങളെ നിവർത്തിക്കുന്നതിനു മോൺഗീറിൽ ചെയ്തു വരുന്ന പ്രവൃത്തികൾ വളരെ നല്ല സ്ഥിതിയിലായിരിക്കുന്നതുകൊണ്ട്, സഹായം ചെയ്തുകൊടുപ്പാൻ പാർട്ടിയിൽ നിന്നു അവിടെയയച്ച പ്രത്യേക ഉദ്യോഗസ്ഥന്മാർ മടങ്ങിയിരിക്കുന്നുവെന്നും എനിക്കു അറിയുവാൻ കിട്ടിയിരിക്കുന്നു.

പട്ടാളക്കാരുടെ സഹായം.

തന്മൂലം അയച്ചുകൊടുത്ത് പട്ടാള വകുപ്പുകാർ സഹായം നല്കിയതിനെപ്പറ്റി ഞാൻ പ്രസ്താവിച്ചുവല്ലോ. പക്ഷെ ഇതുമാത്രം കൂടി ഞാൻ പറയാം. ആപത്തു സംഭവിച്ചതറിഞ്ഞ ഉടനെ കട്ടം താമസിക്കാതെ സാദ്ധ്യമായ എല്ലാ സഹായവും ചെയ്തുകൊടുക്കുന്നതിനു തയ്യാറാണെന്നു കമാണ്ടർ ഇൻ ചീഫ് വാഗ്ദത്തം ചെയ്തു. ഈ വാഗ്ദത്തത്തെ ഉടനെ തന്നെ ബീഹാർ ഗവർണ്മെണ്ട് കൃതജ്ഞതയോടുകൂടി സ്വീകരിച്ചു. മോണ്ഗീർ, ഉസാഫർപൂർ, ധർഭംഗ എന്നു സ്ഥലങ്ങളിലേക്കു അയച്ച സാപ്പർസ് ആൻഡ് മൈനേഴ്സ് എന്ന പട്ടാളക്കാർ ഇടിഞ്ഞു വീണ വീടുകളെ അവശിഷ്ടം സാധനങ്ങൾ നീക്കുന്നതിലും അപായകരമായ കെട്ടിടങ്ങളെ കാഴ്ചയിൽ നിന്നു പൊളിച്ചുനീക്കുന്നതിലും വലിയ സഹായം ചെയ്തുകൊടുത്തിരിക്കുന്നു. ഉസാഫർപൂരിൽ നിന്നിട്ടുള്ള ഇൻസ്പെക്ഷൻ റിപ്പോർട്ടുകളിൽ ഒരു വിഭാഗം പട്ടാളക്കാരും കൂടെ വിലയേറിയ സഹായം ചെയ്തിട്ടുണ്ട്. ഉടനടി ഇവരുടെ സഹകരിപ്പിക്കുന്നതിനാവശ്യമായ ട്രൂപ്പും (പട്ടാളം) ഗവർണ്മെണ്ടുദ്യോഗസ്ഥന്മാരുടെ പേരുകൾ എഴുതിച്ചിട്ടുണ്ട്. ഇതിനുപുറമെ, വൈസ്രോയിയുടെ അനുമതിയുടെ ഫലമായി പിരിഞ്ഞുകിട്ടുന്ന ട്രൂപ്പുകളും അയച്ചുകൊടുക്കുന്നതാണ്. വീടില്ലാതെ ഉഴലുന്ന ജനങ്ങൾക്കു അന്യാവശ്യമായിരിക്കുന്നതു കമ്പിളിയാണ്. എന്നാൽ ഈ ദുരവസ്ഥയിൽനിന്നു രക്ഷിക്കുന്നതിനുള്ള പട്ടണങ്ങളിലേക്കു പാട്ടയിൽ നിന്നു ഈ ആവശ്യത്തിലേക്കായി 10,000 കമ്പിളികൾ അയച്ചു കഴിഞ്ഞുവെന്നും ഇനിയും വളരെ പുതിയ കമ്പിളികൾ നിസ്സംശയം വേണ്ടിവരുമെന്നും എനിക്കറിയാം.

ഗതാഗത മാർഗ്ഗങ്ങളെ സംബന്ധിച്ചേടത്തോളം ബി. യും എൻ. ഡബ്ലിയും, റെയിൽവെക്കാർ അവരുടെ കേട്ടു തീർത്തു പുനഃസ്ഥിതിയിലാക്കുന്നതിനു വേറെയും ഉത്സാഹത്തോടും ഫലപ്രദമായും പരിശ്രമങ്ങൾ ചെയ്യുന്നുണ്ട്. റെയിൽ വഴിയായി ഉസാഫർപൂരിൽ പോകുന്നതു ഇപ്പോൾ സാദ്ധ്യമാണെന്നു ഞാൻ അറിയുന്നു. റോഡ് ഗതാഗതം ശരിയാക്കുന്നതിനായി ഡിസ്ട്രിക്ട് ബോർഡുകൾക്കു ട്രൂപ്പും കിട്ടുന്നതു എഴുതിവാങ്ങിച്ചിട്ടുണ്ട്. ഈ പ്രധാനപ്പെട്ട കഴിയുന്നത്ര വേഗത്തിൽ നടത്തിവരുന്നുണ്ടു്. അതിപ്രധാനമായ ജലയാത്രയെ കാഴ്ചയിൽ കഴൽക്കിണർ കുഴിച്ചുണ്ടാക്കിയും കൂടുതൽ വിലപ്രധിവാരം ചെയ്യുവാനുള്ള പ്രവൃത്തികളെയും ചെയ്യുന്നുണ്ട്. ആപത്തു എത്രത്തോളം സംഭവിച്ചിട്ടുണ്ടെന്നു

ഉള്ളതും, ബീഹാർ ഗവർണ്മെന്റും അവരുടെ കീഴിലുള്ള ഉദ്യോഗസ്ഥന്മാരും സ്വജനസ്സാലെ ഉതവി ചെയ്യുന്നവരുടെയും പട്ടാളത്തിന്റെയും സഹായത്തോടുകൂടി, വ്യാകുലരായ ജനങ്ങളുടെ തല്പരലോഭങ്ങൾ നിറവേറുവാനായി ഉടൻ തന്നെ ഒരു പുലപ്പും ആയ എഴുപ്പുകൂലം ചെയ്തിട്ടുണ്ടെന്നുള്ളതും ഈ സ്ഥിതിവിവരണം ഉപസംഹരിക്കുമെന്നു ഞാൻ വിശ്വസിക്കുന്നു. ഇനിയും വളരെയൊക്കെ ചെയ്യാനുണ്ടു്. ആയതു കൊണ്ടു് ഫണ്ടിനു വേണ്ടി ഔദ്യോഗികമായി ചെയ്യ അഭ്യർത്ഥന ഇന്ത്യയുടെ എല്ലാഭാഗത്തുള്ള എല്ല തരക്കാരും ഒരുമിച്ചുണ്ടുകൂടി ഉടൻ സ്വീകരിച്ച പ്രവർത്തിക്കുമെന്നുള്ളതിനു എനിക്കു യാതൊരു സംശയവും ഇല്ല.

ഇന്ത്യാ ഗവർണ്മെന്റിന്റെ സഹായം.

ഞാൻ ആദ്യം തന്നെ പ്രസ്താവിച്ചിട്ടുള്ളതുപോലെ, ഈ സ്ഥിതി വിവരണം പൂർണ്ണമല്ല; എന്താണെന്നുള്ള രൂപമായിട്ടുള്ളതാണു്. തൽകയാൽ ബീഹാറും ഓറീസയും സംസ്ഥാനത്തിലെ ഗവർണ്മെന്റിനു പരസംപ്രേഷയായി ഇന്ത്യാ ഗവർണ്മെന്റ് എത്രത്തോളം സാഹായിക്കേണ്ടതാവശ്യമായുണ്ടെന്നു കാട്ടും, നാശത്തിന്റെ ചരിപൂർണ്ണ വ്യാപ്തിയെപ്പറ്റിയുള്ള വിവരം അധികം കൃത്യമായി ലഭിയുന്നതുവരെ തീർച്ചപ്പെടുത്തുവാൻ സാധിക്കുന്നതല്ല. തൽക്കിടിലങ്ങൾ എത്രമാത്രം സഭിച്ചുപോയിട്ടുണ്ടെന്നുള്ളതിന്റെ ശരിയായും കൃത്യമായും ഉള്ള തിക്കണക്കു തയ്യാറാക്കുന്നതുവരെ, നാശം സംഭവിച്ച പ്രദേശത്തിൽ നിന്നു ഗവർണ്മെന്റിലേക്കു ചെയ്യേണ്ടതായ സംക്ഷുകം വിട്ടുകൊടുക്കുന്നതിൽ എന്തു പ്രവർത്തിക്കുണ്ടിവരുമെന്നു പറയുവാൻ ഒരുത്തനും എടുപ്പുതിൽ സാധിക്കുന്നതുമല്ല. ഇതു ദ്യോയും മറ്റേതു ഗവർണ്മെന്റും ആലോചിക്കേണ്ടുന്ന ഒരു കാര്യമാണു്. ഇക്കാര്യത്തിൽ അവർ അതിസൂക്ഷ്മമായ ആലോചന നടത്തുമെന്നുള്ളതിനു എനിക്കു യാതൊരു സംശയവുമില്ല. (അടിനടയും.)

ജി. ടി. എച്ച്. ബ്രാക്കൻ,
ചീഫ് സെക്രട്ടറി.

(A true translation)

C. N. SARAVANA MUDALIYAR,
Senior Translator to Government.

MADRAS: PRINTED AND PUBLISHED BY THE SUPERINTENDENT, GOVERNMENT PRESS.

Reg. No. 1—M.

THE FORT ST. GEORGE GAZETTE

PUBLISHED BY AUTHORITY

No. 7] MADRAS, TUESDAY EVENING, FEBRUARY 13, 1934 [PRICE, 1 ANNA.

Part I-A—Local Self-Government

CONTENTS.

	PAGE		PAGE
LOCAL SELF-GOVERNMENT DEPARTMENT	67	NOTIFICATIONS BY LOCAL AUTHORITIES ..	74
NOTIFICATIONS BY THE INSPECTOR OF MUNICIPAL COUNCILS AND LOCAL BOARDS	74		

LOCAL SELF-GOVERNMENT DEPARTMENT.

LEAVE.

Fort St. George, February 13, 1934.

No. 200.—M.R.Ry. K. Narayana Ayyar Avargal, Acting First Assistant Secretary to Government, Local Self-Government Department, leave on average pay without medical certificate for twenty-one days with effect from the 23rd January 1934.

E. CONRAN SMITH,
Secretary to Government.

No. 201.—Major K. R. K. Ayyangar, I.M.S., Director, Pasteur Institute, Coonoor, leave on average pay for one month with effect from 3rd January 1934, with permission to prefix the Christmas and New Year holidays.

No. 202.—M.R.Ry. R. D. N. Sastham Avargal, Personal Assistant to the Director of Town-Planning, leave on average pay for four months with effect from the date of relief.

APPOINTMENTS.

No. 203.—Dr. W. A. Bear, I.M.D., is permitted to hold full charge of the post of Director of the Pasteur Institute in addition to his own duties during the absence of Major K. R. K. Ayyangar, I.M.S., on leave.

No. 204.—The Government are pleased to appoint M.R.Ry. S. N. Rajagopalan Avargal, B.A., M.B.B.S., Honorary Clinical Assistant in the Government Headquarters Hospital, Chittoor, as Honorary Assistant Surgeon in the same hospital, from 7th February 1934.

S. G. SENGODAIYAN,
Deputy Secretary to Government.

No. 205.—Under rule 4 (3) (1) of the General Rules relating to Provincial Services, M.R.Ry. M. T. Duraiswami Ayyangar Avargal, Superintendent, Local Self-Government Department, to act as Assistant Secretary to Government, Local Self Government Department, temporarily with effect from the afternoon of the 31st January 1934.

No. 206.—M.R.Ry. P. C. Mathew Avargal, appointed as acting District Board Engineer, Tanjore, in G.O. No. 3148, L. & M., dated 7th August 1933, will continue to act as District Board Engineer, Tanjore, from the 16th December 1933, *vice* M.R.Ry. M. K. Duraiswami Ayyar Avargal, District Board Engineer, who has retired from service from that date.

NOTIFICATIONS.

No. 207.—Mr. F. E. James, the member elected by the Madras Chamber of Commerce, to represent it as a Councillor on the Corporation of Madras having resigned his seat, Government hereby direct that the name of the person elected by that body to succeed him should be reported to them not later than the 5th March 1934.

No. 208.—Mr. G. O. Small, the member elected by the Anglo-Indian and Domiciled Association of Southern India, Madras, to represent it as a Councillor on the Corporation of Madras having resigned his seat, Government hereby direct that the name of the person elected by that body to succeed him should be reported to them not later than the 5th March 1934.

Fort St. George, February 7, 1934
(G.O. Ms. No. 617, L. & M.).

No. 209.—In excess of the powers conferred by sub-section (1) of section 12-C of the Madras District Municipalities Act, 1920 (Madras Act V of 1920), the Governor acting with Ministers hereby notifies that a Commissioner shall be appointed to the Kalyanshall Municipality for the reason that in the opinion of the Local Government the interests of the Municipal administration require the appointment of such an officer.

Fort St. George, February 7, 1934
(G.O. Ms. No. 619, L. & M.).

No. 210.—In exercise of the powers conferred by sub-section (1) of sect on 12-C of the Madras District Municipalities Act, 1920 (Madras Act V of 1920), the Governor acting with Ministers hereby notifies that a Commissioner shall be appointed to the Virudhunagram municipality for the reason that, in the opinion of the Local Government, the interests of the municipal administration require the appointment of such an officer.

E. CONRAN SMITH,
Secretary to Government.

Fort St. George, February 13, 1934.

No. 21.—Application of Salem Municipal Council for a loan of Rs. 3,00,000 under the Local Authorities Loans Act, 1914 :—

1 The purpose for which the loan is required and the estimated cost—Conservancy and drainage schemes.

2 The amount which it is proposed to borrow—Rs. 3,00,000.

3 The fund on the security of which it is proposed to borrow—Salem Municipal General Loans Fund.

4 The [illegible] which the said fund is liable, received or held —The Madras District Municipalities Act, V of 1920.

5 The [illegible] which the money is to be borrowed—March 1934.

6 The rate of interest at which it is proposed to borrow—6 per cent.

7 The term of years at which it is [illegible] to be borrowed and the manner in which it is to be paid—Repayable in thirty-seven half-yearly instalments of Rs. 417 each inclusive of interest.

8 An account of the financial position of the local authority including a statement of its existing rates and taxes, —

(1) Abstract

(2) (a) A loan of Rs. 4,10,000 was sanctioned in G. O. No. 826, dated 9th November 1916, Mis., [illegible] 1915, for the construction of a [illegible] and [illegible] Act, 1909, for 4 + 31, dated 15th March 1911, for water-supply. A sum of Rs. [illegible] has been repaid up to 31st March 1933 towards principal.

(b) A sum of Rs. 1,22,000 was sanctioned in G. O. No. 2067, L. & M., dated 18th October 1923 for the construction of new [illegible] and [illegible] A sum of Rs. [illegible] has been repaid up to 31st March 1933 towards principal.

(c) A loan of Rs. [illegible] was sanctioned in G. O. No. 1020, P. H., dated 30th August 1924, for [illegible] A sum of Rs. [illegible] has been repaid up to 31st October 1933 towards principal.

(d) A loan of Rs. 7,000 was sanctioned in G. O. No. 2033, L. & M., dated 30th September 1925, for the construction of [illegible] A sum of Rs. 5,[illegible] has been repaid up to 31st March 1933 towards principal.

(e) A loan of Rs. 1,[illegible] was sanctioned in G. O. No. 1125, P. H., dated 26th February 1926 for the construction of [illegible] A sum of Rs. 9,[illegible] has been repaid up to 31st March 1933 towards principal.

(f) A loan of Rs. 4,[illegible] was sanctioned in G. O. No. 1892, L. & M., dated 19th August 1929, for the construction of a [illegible] A sum of Rs. 18,000 has been repaid up to 31st December 1933 towards principal.

(g) A sum of Rs. [illegible] was sanctioned in G. O. No. 247, P. H., dated 27th February 1932 for the construction of [illegible] A sum of Rs. 2[illegible] has been repaid up to 31st March 1933 towards principal.

(h) A sum of Rs. 3,[illegible] was sanctioned in G. O. No. 987, L. & M., dated 24th March 1932, for [illegible] A sum of Rs. [illegible] has been repaid up to 31st March 1933 towards [illegible]

(i) A sum of Rs. 1,[illegible] was sanctioned in G. O. No. 668, P. H., dated 21st March 1933 for the construction of [illegible]

STATEMENT SHOWING THE FINANCIAL POSITION OF THE SALEM MUNICIPAL COUNCIL FOR THE FOUR YEARS ENDING WITH THE YEAR 1933-34.

Part I.—Account of Receipts and Expenditure of the General and Special Service Accounts—Ordinary.

A. General Account.

Receipts.	I. General taxation and miscellaneous revenue.	II. Management.	III. Communications.	IV. Education (other than Industrial).	V. Public Health.	VI. Remunerative enterprises.	Total.	Deduct—Elementary Education Account —Ordinary.	Net total.
	Rs.	Rs.	Rs.	Rs.	Rs.	Rs.	Rs.	Rs.	Rs.
Total receipts:									
Actuals, 1930-31	87,784	1,100	1,06,700	50,827	13,856	2,63,191	5,23,458	13,673	5,09,805
Do. 1931-32	1,31,955	2,125	60,296	50,228	17,173	2,84,951	5,46,728	15,671	5,31,057
Do. 1932-33	1,44,961	2,072	73,109	45,151	68,344	3,49,735	6,83,372	16,163	6,67,209
Budget estimate, 1933-34 ..	1,26,000	1,200	72,200	51,810	90,000	43,200	3,17,300	7,300	3,10,000
Deduct—Special Government grants:									
Actuals, 1930-31	..	..	..	971	..	..	971	..	971
Do. 1931-32	..	..	..	71	..	..	71	..	71
Net receipts available for ordinary expenditure:									
Actuals, 1930-31	87,784	1,100	1,06,700	49,856	13,856	2,63,191	5,22,487	13,673	5,08,834
Do. 1931-32	1,31,955	2,125	60,296	50,228	17,173	2,84,951	5,46,657	15,671	5,30,986
Do. 1932-33	1,44,961	2,072	73,109	45,151	68,344	3,49,735	6,83,372	16,163	6,67,209
Budget estimate, 1933-34 ..	1,26,000	1,200	72,200	51,810	90,000	43,200	3,17,300	7,300	3,10,000

Expenditure.	I. Management.	II. Communications.	III. Education other than Industrial.	IV. Public Health.	V. Remunerative enterprises.	Total.
	Rs.	Rs.	Rs.	Rs.	Rs.	Rs.
Total expenditure :						
Actuals, 1930-31	55,573	97,173	70,901	90,534	12,701	3,56,181
Do. 1931-32	50,400	58,915	69,677	92,745	11,900	3,61,235
Do. 1932-33	55,063	59,114	70,250	1,01,233	11,713	3,55,413
Budget estimate, 1933-34	57,940	72,940	70,845	1,00,300	13,970	3,54,435
Deduct—Extra charges from endowments:						
Actuals, 1930-31	..	..	34	..	..	34
Do. 1931-32	..	..	15	..	..	15
Do. 1932-33	..	..	14	..	..	14
Budget estimate, 1933-34 ..	..	..	2,900	..	..	2,900
Expenditure from special Government grants:						
Actuals, 1930-31	..	..	971	..	..	971
Do. 1931-32	..	..	71	..	..	71
Net expenditure incurred from ordinary receipts						
Actuals, 1930-31	55,573	97,173	69,896	90,534	12,701	3,55,210
Do. 1931-32	50,400	58,915	69,588	92,745	11,900	3,61,149
Do. 1932-33	55,063	59,114	70,236	1,01,233	11,713	3,55,342
Budget estimate, 1933-34 ..	57,940	72,940	68,945	1,00,300	13,970	3,54,435

B. Special Service Account.

Receipts.	C. Elementary Education Account.	D. Water-supply and Drainage Account.
	Rs.	Rs.
Total receipts including contribution from General Account—Ordinary :		
Actuals, 1930-31	80,000	40,566
Do. 1931-32	87,382	63,934
Do. 1932-33	73,813	1,76,50
Budget estimate, 1933-34 ..	75,000	1,50,425
Net receipts from special taxation and receipts under Act :		
Actuals, 1930-31	80,000	40,566
Do. 1931-32	87,382	63,934
Do. 1932-33	73,813	1,76,50
Budget estimate, 1933-34 ..	75,000	1,50,425

Expenditure.	C. Elementary Education Account.	D. Water-supply and Drainage Account.
	Rs.	Rs.
Total expenditure :		
Actuals, 1930-31	83,979	62,015
Do. 1931-32	19,713	61,776
Do. 1932-33	82,941	59,462
Budget estimate, 1933-34 ..	75,000	62,475
Net expenditure from taxation and receipts other than endowments and special contributions and special Government grants :		
Actuals, 1930-31	83,979	62,015
Do. 1931-32	19,713	61,776
Do. 1932-33	82,941	59,462
Budget estimate, 1933-34 ..	75,000	62,475

Part II.—Particulars of the net Surplus or Deficit under General Fund.

	Actuals, 1930-1931.	Actuals, 1931-1932.	Actuals, 1932-1933.	Budget estimate, 1933-1934.
	Rs.	Rs.	Rs.	Rs.
(a) Net (total receipts under A. General Account—Ordinary	3,30,997	2,72,501	3,50,758	2,80,500
(b) Net (total expenditure under A. General Account—Ordinary	3,50,943	2,61,240	2,85,915	2,82,125
(c) Difference (a)—(b)	20,045	11,261	74,843	— 1,625
(d) Ordinary net (minus deficit)	34,393	21,788	71,681	— 5,015
(e) Capital Expenditure included in—(a) per cent. of the surplus under (c) to the Capital Outlay	3,400	3,179	1,462	
(f) Actual capital expenditure under and accounts incurred by the local body ..	34,393	20,612	2,087	10,000
(g) Opening balance under A. General Account—Ordinary	19,219	— 1,175	— 6,972	55,651
(h) Closing balance under A. General Account—Ordinary	— 1,175	— 6,972	55,651	39,177
(i) Minimum closing balance	25,000	14,951	17,037	16,510
(j) Deficiency in the minimum balance	— 17,344	21,913	Nil	Nil

M. T. DURAISWAMI AYYANGAR,
Assistant Secretary to Government.

No. 312.—In modification of Notification No. 160 published on page 87 of Part I-A of the *Fort St. George Gazette*, dated 6th February 1934, the following revised lists of plague-affected areas are published :—

A.—In the Madras Presidency.

Salem—Taluk—Hosur.
Coimbatore—Taluks—Kollegal and Gobichettipalayam.
Bellary—Taluks—Hadagalli, Harpanahalli, Kudligi, Sirdappa and Rayadrug.
Towns—Hospet and Adoni.
Madura—Taluks—Periyakulam and Tirumangalam.
Town—Sedumayakkanar.
Anantapur—Taluks—Gooty, Dharmavaram and Anantapur.
North Arcot—Taluks—Arni, Vellore and Walajapet.
Malabar—Town—Calicut.

B.—Outside the Madras Presidency.

[Infected localities—Districts and States and Towns of 50,000 or more inhabitants.]

I. BOMBAY.

Districts—Belgaum, Dharwar, Kanara, Bijapur, Satara, Thana, Sholapur, Poona, Ahmednagar and Kaira.
States—Kolhapur and Deccan States
Towns—Poona, Sholapur, Karwar, Vengurla, Sholapur and Hubli.

II. BURMA.

Districts—Mandalay, Myingyan, Wagwe, Yamethin, Mandalay and Pakkoku.
Town—Mandalay.

III. MYSORE.

Districts—Mysore, Kadur, Shimoga, Chitaldrug, Bangalore, Hassan, Civil and Military Station, Bangalore, Tumkur, Kolar and Kolar Gold Fields.
Towns—Mysore and Bangalore.

IV. HYDERABAD STATE.

Districts—Atrafbalda, Osmanabad, Medak, Gulbarga, Bidar, Nizamabad, Warangal, Mahbubnagar, Nalgonda, Raichur, Nundar, Secunderabad Cantonment, Parbhani, Bhir and Aurangabad.
Town—Hyderabad.

V. CENTRAL PROVINCES.

Districts—Chhindwara, Hoshangabada, Mandla, Siwar, Betul, Nagpur, Jubbulpore and Betul Bazar.
Towns—Hoshangabad and Mandla.

VI. UNITED PROVINCES.

Districts—Gorakpur, Basti, Bahraich, Sultanpur, Etah, Muzaffarnagar, Bijnor, Moradabad, Farrukhabad, Azamgarh, Ballia, Ghazipur, Rai Bareli and Fyzabad, Shahjahanpur, Bandwar Unao and Aligarh.
Town—Moradabad.

VII. BIHAR AND ORISSA.

Districts—Muzaffarpur, Saran, Monghyr and Dharbanga.

VIII. COORG.

IX. PUNJAB.

Districts—Gujrat, Hoshiarpur, Amritsar, Jullundur, Gurdaspur, Sialkot and Kangra.
Town—Amritsar.

X. BARODA STATE.

XI. BHOPAL STATE.

Fort St. George, February 7, 1934
(G.O. Ms. No. 342, P.H.).

No. 313.—In exercise of the powers conferred by sub-section (3) of section 1 of the Places of Public Resort Act, 1888 (Act II of 1888), the Governor acting with the Ministers is hereby pleased to extend for the month of February in each year the provisions of the said Act to the Melnilayanur village in the Chingleput taluk, South Arcot district.

S. G. SENGODAIYAN,
Deputy Secretary to Government.

Fort St. George, February 13, 1934.

No. 314.—Under section 48 (1) of the Land Acquisition Act I of 1894, as amended by the Land Acquisition Amendment Act XXXVIII of 1923, the Governor hereby withdraws from the acquisition of the entire extent of 2·77 acres in S. Nos. 1d and 4b of Tekkukulam village, Kunguvar taluk, Tanjavur district, included in the Notification No. 1792, under section 4 (1) of the Act, published at pages 1030 and 1031 of Part I-A of the *Fort St. George Gazette*, dated 6th December 1933, as needed for a Local Fund market.

ERRATA.

In the declaration published as No. 1230 on page 618 of Part I-A of the *Fort St. George Gazette*, dated 7th November 1933 for the acquisition of land for market in the Ayyanavaram village, Saidapet taluk, Chingleput district—

Against the names of occupiers, *for* 'Tirumalai Chettiar,' read 'Thumalai Chetti.'

Against the name of patadar *for* 'Vadiya Chetti,' read 'A. L. N. Vellappan Chettiar.'

Delete the last sentence in the notification beginning with 'under sub-section 4' and ending with 'specified in the schedule.'

In the notification under section 4 (1) of the Land Acquisition Act I of 1894, as amended by the Land Acquisition Amendment Act XXXVIII of 1923, published at page 364 of Part I-A of the *Fort St. George Gazette*, dated 13th August 1933, in respect of the lands required for forming approaches to the bridge across Ellore canal between Dendulur and Koyvali villages, in Dendulur village, Ellore taluk, West Godavari district—

Against Rev. S. No. 214-1 part, *for* 'Ramanna' (owner), read 'Janakiya Rao' (owner).

Against Rev. S. No. 214-2 part—
For 'Vira Venkayya' (owner), *read* 'Vasta Venkatramayya (owner),
For 'Surayya' (owner), *read* 'Suryanarayana' (owner).
For 'Singadri' (owner) *read* 'Singadri Appayya' and *add* 'Bodimpudi Venkata Subbayya, Maddipati Potla Ramayya, Maddipati China Ramayya and Kommana Singadri' (owners).

Against Rev. S. No. 236-4 part, *for* 'Mudigantti Suryanarayana' (owners).

Against Rev. S. No. 215-1 part, *for* 'Surayya' (owner), *read* 'Suryanarayana' (owner) and *add* 'Nakkadam Subbamma, Yadlapalli Ramayya, Vadlamudi Kondayya, Maddipati Potla Ramayya, Maddipati China Ramayya and Jillellamudi Simhadri Appayya' (owners).

In the notification under section 4 (1) of the Land Acquisition Act, 1894, published on page 307 of Part I-A of the *Fort St. George Gazette*, dated 10th October 1933, for the acquisition of lands for the formation of a road

from Muruguc to Vedaranyapettai in No. 73 in Vanjakkottai-agraharathukuttaram village, Musiri taluk, Tiruchirapoly district—

Against No. 222-3 part, *for* the existing owners (1) to (4), *read* 'Perumal Kavandan.'
Against No. 222-13 part, *for* the existing owners (1) and (2), read 'Ramaswami Kavundan.'
Against No. 222-1 part, *for* '0·31' read '0·30.'
Against No. 222-2 part, *for* '0·24' read '0·22.'
Against No. 222 part, *for* '0·24' read '0·25.'
Against No. 224-1 part—
For the existing owners, read 'Mahilan Maruvan.'
For '0·03,' read '0·01.'
Against No. 48-3 part—
For the existing owners, *read* 'Palaniyandi Muppan.'
For '0·11,' read '0·12.'
Against No. 48-4 part—
For the existing owners (1) and (2)' *read* 'Karuppanna Muppan.'
For '0·08,' *read* '0·09.'
Against No. 48-5 part—
For the existing owners (1) to (6), read 'Muthatta Muppan.'
For '0·06' read '0·05.'
Against No. 91-1 part, *for* the existing owners (1) to (3), read 'Ramaswami Kavundan.'
Against No. 94-3 part, *for* '1·05,' read '0·95.'
Against No. 222-3 part, *for* '0·41' read '0·36.'

In Notification No 1599, published at page 436 of Part I-A of the *Fort St George Gazette*, dated 14th November 1933, in respect of the lands proposed to be acquired for the formation of a road from Madukkur to Papparapatti to Ilam Avadaimalaivijayapuram village, Pattukkottai taluk, Tanjore district—

At the heading of the schedule, *for* the name 'Ilam Avadai malaivijayapuram,' *read* 'Ilam Avadaimalaivijayapuram.'
For 'Ilam, dry,' wherever they occur in the schedule, read 'Ilam, dry.'
For 'R.S. No. 329-3,' read ' R.S. No. 329-3 A ' and in the entry relating to it.
For 'east by Nil, south by No. 329-3 west by No. 329-1 & 2,' read 'east by No. 329-2 B, south by No. 329-3 A; west by No. 329-1 & 2 A.'
For 'R S No. 330-5,' read 'R.S. No. 330-5 A' and in the entry relating to it.
For 'north by No. 330-3; east by No. 115,' read ' north by No. 330-5 A; east by No. 330-5 B.'

In Notification No. 1215, published on page 404 of Part I-A of the *Fort St. George Gazette*, dated 31st October 1933, in respect of the lands proposed to be acquired for the formation of a road from Orattanadu to Mannargudi in No. 137 Nedivakkottai village, Mannargudi taluk, Tanjore district—

Item 1—In the entry relating to Government, dry, R.S. No. 178-2 A, *for* 'south by No. 178-3 A,' read 'south by Nos 178-3 A and 179-4 part.'
Item 2—In the entry relating to Government, dry, R.S. No. 178-2 A, *for* 'east and south by No. 178-3 B,' west by No. 179-4,' read ' east by No. 178-3 B, south by Nos. 178-3 B and 179-4 part; west by No. 179-4 part.'
Item 3—In the entry relating to Government, dry, R.S. No. 212-1 B *for* ' north by Nos. 201 1 and 179-4, east and south by No. 212-3 A,' *read* 'north by Nos. 204-1 part and 179-4 part; east and south by No. 212-1 A part.'
Item 4—In the entry relating to Government, dry, R.S. No. 212-3 A, *for* ' north by No. 201-2 A & 1; east by No 211-3 B, south and west by No. 204-3 A' read ' north by No. 204-2 A & 1 part; east by No. 212-3 B, south and west by No. 212-3 A part.'

In Notification No. 1008, published at page 373 of Part I-A of the *Fort St. George Gazette*, dated 19th October 1933, in respect of the lands proposed to be acquired for the formation of a road from Orattanadu to Vadavur in No. 101. Ponnapur Mulpadi village, Tanjore taluk of the Tanjore district—

Item 2—
In the entry relating to Government, dry, R.S. No. 1-1 A-2, *for* 'north by No. 1-3 and A-1, read 'north by No. 1-3 and 1-1 A-1.'
Item 5—
In the entry relating to Government, dry, R.S. No. 1-4 B, for 'north by No. 1-3,' read ' north by No. 1-3 and 4 B.'
Item 8—
In the entry relating to Government, dry, R.S. No. 22-12 part, *for* ' north by Nos. 22-6 part, 22-3 A-3,' read ' north by Nos. 22-6 part and 1-1 A-3.
Last item—
For 'Government dry, R.S. 4-4 A' read 'Government, dry, R.S. No. 169-4 (S. No. 2-2 A)' and in the entry relating to, *for* 'north by No. 1-3 and 4 A.' read ' south by No. 1-1 A-1, 3 and 4 A.'

In the notification under section 4 (1) of the Land Acquisition Act I of 1894, published at page 423 of Part I A of the *Fort St. George Gazette*, dated 7th November 1933, relating to the acquisition of lands for laying an approach road to the Nilakottai canal bridge in Pedapuli village, Thuraiyur taluk, Guntur district—

For ' belonging to Chelliyala Ramamma,' read ' belonging to Chelliyala Lakshmamma.'

M. T. DURAISWAMI AYYANGAR,
Assistant Secretary to Government.

ACQUISITION OF LANDS.

Fort St. George, January 20, 1934.

No. 216.—Under section 5 of the Land Acquisition Act, 1931, the Government hereby declare that the land specified below and measuring 4·49 acres, be the same a little more or less, is needed for a public purpose, to wit, for laying out a District Board road from Kunnavalsa to Pachipenta; and, under sections 6 and 7, the Revenue Divisional Officer, Parvatipuram, is appointed to perform the functions of a Collector under the Act and directed to take order for the acquisition of the said land. A plan of the land is kept in the office of the Revenue Divisional Officer, Parvatipuram, and may be inspected at any time during office hours.

Vizagapatnam district, Salur taluk,
Kurrivalsa village.

	ACS.
Zamindari, jirayati, dry, No. 30-58-1 A, owner Raja of Vizianagram, occupier Pusapati Rathnamma, wife of Appaji, bounded on the north by Nos. 30-58-1 B, east by No. 30-56-1 B; south by No. 30-27, west by No. 30-56-2 B. ..	0·09
Zamindari, jirayati dry, No. 30-56-2 A, owner Raja of Vizianagram, occupier Sitaya Pandrangudu, purchaser Kotla Bhushi Rayudu, bounded on the north by No. 187, east by No. 30-56-2 B, south by No. 30-56-1 A; west by No. 30-56-1 B	0·06
Zamindari, jirayati, dry, No. 30-56-3 B, owner Raja of Vizianagram, occupier Pusapati Rathnamma, wife of Appaji, bounded on the north by No. 30-56-3 A, east by No. 30-56-1 A, south by No. 30-27, west by No. 30-56-2 A. ..	0·05
Zamindari, jirayati, dry, No. 30-58-4 B, owner Raja of Vizianagram, occupier Kotla Musali Nayudu, bounded on the north by No. 30-58-4 A, east by No. 30-58-3 B, south by No. 30-56-4 A	0·07
Zamindari, jirayati dry, No. 30-56-2 B, owner Raja of Vizianagram, occupier Kotla Musali Nayudu, bounded on the north by No. 30-58-1 B & 2 A, east by No. 30-58-1 B & 1 B, south by Pachipenta estate, Gavarammapeta village, west by No. 30-56-2 A	0·07
Zamindari, banjar, No. 30-58-2, owner Raja of Vizianagram, bounded on the north by Pachipenta estate, Gavarammapeta village, east by No. 30-58-3 B, south by No. 30-58-1B?, west by No. 30-58-2	0·05
Zamindari, kumari jirayati, dry, No. 30-58-10, owner Raja of Vizianagram, occupier Kotla Musali Nayudu, bounded on the north by No. 30-58-2 B, east by No. 30-58-10; south by No. 30-56-17, west by No. 30-58-10	0·08
Zamindari, kumari jirayati, No. 30-58-17, owner Raja of Vizianagram bounded on the north by No. 30-56-18, east by No. 30-58-10, south by No. 30-58-10, west by No. 30-58-16	0·16
Zamindari, kumari jirayati, No. 30-58-16, owner Raja of Vizianagram, occupier Kotla Musali Nayudu, bounded on the north by No. 30-58-17; east by No. 30-58-11; south by No. 30-58-15 and 16, west by No. 30-58-15 A	0·20
Zamindari, kumari jirayati dry, No. 30-58-15, owner Raja of Vizianagram, occupier Kotla Musali Nayudu, bounded on the north by No. 30-58-16 & 16, east by No. 30-58-15 A, south by No. 30-27 west by No. 30-58-14 A	0·04
Zamindari, kumari jirayati, wet, No. 30-58-19 A, owner Raja of Vizianagram, occupier Kotla Musali Nayudu, bounded on the north by Nil, 30-56-16, east by No. 30-58-19 B, south by No. 30-56-16, west by No. 30-58-18	0·05
Zamindari, jirayati, dry, No. 30-56-1 B, owner Raja of Vizianagram, occupier Lanka Appadu, purchaser Kompani Narayya, bounded on the north by No. 30-58 part by No. 30-56-2 B, south by No. 30-56-1 B & 2 A; west by No. 30-58-1 A	0·09
Zamindari, jirayati, dry, No. 30-56-4 B, owner Raja of Vizianagram, occupier Kompani Narayya, bounded on the north by No. 30-58-4 A, east by No. 30-56-3 A, south by No. 30-56-4 A & 4, west by No. 30-56-2 A	0·07
Zamindari, jirayati, dry, No. 30-58-3 A, owner Raja of Vizianagram, occupier Lanka Appadu, patnidar Kompani Narayya, bounded on the north by No. 30-58-3 B & 4 B, east by No. 30-58-3 B, south by No. 30-58-3 A; west by No. 30-58-2 B	0·05
Zamindari, jirayati dry, No. 30-58-1 A, owner Raja of Vizianagram, occupier Kotli Jakali, bounded on the north by No. 30-57, east by No. 30-58-1 B, south by No. 30-58-3 & 2 A, west by Pachipenta estate village Gavarammapeta.	0·03
Zamindari, jirayati, wet, No. 30-58-5 A owner Raja of Vizianagram, occupier Kotla Musali Nayudu, bounded on the north by No. 30-58-4 A, east by No. 30-58-5 B; south by No. 30-58-6 A, west by Pachipenta estate village Gavarammapeta.	0·05
Zamindari, jirayati, dry, No. 30-56-7 B, owner Raja of Vizianagram, occupier Pusapati Rathnamma, wife of Appaji, bounded on the north by Pachipenta estate village Gavarammapeta, east by No. 30-56-6 A, 6 A & B; south by No. 30-56-6 B, west by No. 30-56-7 A	0·14
Zamindari, jirayati, dry, No. 30-56-6 A, owner Raja of Vizianagram, occupier Lanka Rathnayya bounded on the north by Pachipenta estate village Gavarammapeta, east by No. 30-56-5 B, south by No. 30-56-7 B & 6 B, west by No. 30-56-7 B	0·06
Zamindari, jirayati, banjar, No. 30-56-5 A, owner Raja of Vizianagram bounded on the north Nil, east by No. 30-56-5 B, south by No. 30-56-5 & 6 A C, west by No. 30-56-7 B & 6 B	0·01
Zamindari pannaikkin gelda, No 30-56-5 B, owner Raja of Vizianagram, bounded on the north by No. 30-56-7 B, 56B by No. 30-56-5 A & 5 C, south by No. 30-56, west by No. 30-56 A	0·15
Zamindari, tank No. 30-56-5 B, owner Raja of Vizianagram, bounded on the north by No. 30-54, east by No. 30-56 C, south by No. 30-56-5 B, west by No. 30-56-5 A & A	0·10
Zamindari, tank No. 30-56-5 D, owner Raja of Vizianagram, bounded on the north by No 30-56-5 B, east and south by No. 30-72, west by No. 30-56-5 A & A	0·11
Zamindari, kumari jirayati, dry, No. 30-72-2, owner Raja of Vizianagram, occupier Lanka Chinna Gurru Nayudu and Dasari Appadu, bounded on the north by No. 30-72-4 B, east and south by No. 30-72-1, west by No. 30-72-4 B	0·01
Zamindari, jirayati banjar, No 30-72-3, owner Raja of Vizianagram, bounded on the north by No. 30-69, east and south by No. 30-72-1, west by No. 30-72-4 B	0·09

FREE ZAMINDARI RECORDS - TAMILNADU ARCHIVES

	Acs.
Zamindari, Peyyati haniar, dry No. 30-72-4 B, owner Raja of Vizianagram, occupier Lanka Chinna Gouri Naynidu and Jinkari Appadu, bounded on the north by Nos. 30-72-5 B, 30-66 and 30-72-7 east by No. 30-72-1, 2 & 3, south by No. 30-72-1; west by No. 30-72-4 A	0·26
Zamindari, jirayati, wet, No. 30-72-5, owner Raja of Vizianagram, occupier Lanka Chinna Kuppam and Jinkari Appadu, bounded on the north by No. 30-69 ; east and south by No. 30-72-4 B, west by Nos. 30-72-6 and 30-72.	0·01
Zamindari, Peyyati, wet, No. 30-72-6, owner Raja of Vizianagram, occupier Lanka Gouri Naynidu, bounded on the north by No. 30-72-5, east by No. 30-72 south by No. 30-72-4 B, west by No. 30-72	0·04
Zamindari, kumbi jirayati, dry, No. 30-72-7, owner Raja of Vizianagram, occupier Lanka Gara Kuppu bounded on the north by No. 30-72-5 B, east and south by No. 30-72-1 west by No. 30-72-4 B	1·20
Total ..	1·51

No. 216.—Under section 6 of the Land Acquisition Act, 1894, the Government hereby declare that the land specified below and measuring 2·26 acres and 210 square links, be the same a little more or less, is needed for a public purpose, to wit, for the formation of road from Orukanal to Mamungadi and under sections 3 and 7, the Special Deputy Collector No. IX., Tanjore, is appointed to perform the functions of a Collector under the Act and directed to take order for the acquisition of the said land. A plan of the land is kept in the office of the Special Deputy Collector No. IX., Tanjore, and may be inspected at any time during office hours.

Tanjore district. Pattukkottai taluk.
No. 5. Kokkeral village.

	Acs.
Government, manavari, S. No. 80-2 A, patta(a) M. Pachiri Ramudu, enjoyer colour Sri Ramudu guardian Pothumati, mortgagee Mahatha Kanthu, bounded on the north by R.S. No. 80-1 A ; east by R.S. No. 80-3 B ; south by R.S. No. 80-1 B & 4 ; west by R.S. No. 108 A ..	0·44
Government, manavari, S. No. 80-3 A, belonging to Sri Rangaswami Ramudu, bounded on the north by R.S. No. 80-1 A ; east by R.S. No. 80-3 A & 7 A ; south by R.S. No. 80-2 B ; west by R.S. No. 80-1 A ..	0·24
Government, manavari, S. No. 80-7 A, belonging to Sri. Appavu Kalingaraya, bounded on the north by R.S. No. 80-1 A ; east by R.S. No. 80-1 A & 1 B-1 ; south by R.S. No. 80-7 B ; west by R.S. No. 108 A ..	0·03
Government, dry, S. No. 80-7 A, belonging to Sri. Subbiah Ariyan and Appu by guardian Kuppusami Kandan, bounded on the north by R.S. No. 80-1 C ; east by R.S. No. 80-8 A ; south by R.S. No. 80-11 B ; west by R.S. No. 80-7 C & D	0·04
Government, dry, S. No. 80-10 A, belonging to 200. Chinnasami Kalingaraya and Ponnusami Kalingaraya, enjoyer Ramaswami Kalingaya and Vilvanam Kalingaya, bounded on the north by R.S. No. 80-1 C ; east by R.S. No. 80-10 A & 1 C ; south by R.S. No. 80-10 B ; west by R.S. No. 80-17 A	0·05
Government, wet, S. No. 80-10 B, belonging to 200. Chinnasami Kalingaraya, bounded on the north by R.S. No. 80-1 C ; east by R.S. No. 80-10 A & 1 A ; south by R.S. No. 80-10 B ; west by R.S. No. 80-10 A	0·02
Government, wet, S. No. 82-25 B, belonging to 110. Ayyavu Kalingaya, bounded on the north by R.S. No. 82-24 B ; east by R.S. No. 82-24 B ; south and west by R.S. No. 82-24 A	210 sq. links.
Government, wet, S. No. 82-26 B, belonging to 108. Subramaniyan Servai, bounded on the north by R.S. No. 82-24 A ; west by R.S. No. 82-26 D ; south by R.S. No. 80-1 A ; west by R.S. No. 80-1 A & 82-25 B	0·03
Government, wet, S. No. 82-26 B, belonging to 120. Gopinadha Kalingaraya, bounded on the north by R.S. No. 82-26 A ; east by R.S. No. 82-27 B ; south by R.S. No. 82-1 A ; west by R.S. No. 82-26 B ..	0·04
Government, wet, S. No. 82-27 B, belonging to 116. Ayyavu Kalingaraya, bounded on the north by R.S. No. 82-24 A ; east by R.S. No. 82-13 B-2 ; south by R.S. No. 82-1 A & 1 B-1 ; west by R.S. No. 82-26 B ..	0·07
Government, dry, S. No. 82-13 C, belonging to 116. Ayyavu Kalingaraya, bounded on the north by R.S. No. 82-13 B-1 ; east by R.S. No. 84 C-2 C ; south by R.S. No. 80-1 C ; west by R.S. No. 82-13 B-2	0·27
Government, dry, S. No. 84 C-2 C, belonging to 123. Rajagopala Servai, bounded on the north by R.S. No. 84 C-2 B ; east by R.S. No. 84 C-3 C, south by R.S. No. 80-1 C ; west by R.S. No. 82-13 C	0·72
Government, dry, S. No. 84 C-3 C, belonging to 123. Ayyavu Kalingaya, bounded on the north by R.S. No. 84 C-2 B, east and south by R.S. No. 80-1 C, west by R.S. No. 84 C-2 C	0·20
Government, dry, S. No. 40 A-1 A, belonging to 200. Muniswara Kandapillai, K. Veerabadra Mudaliyara, enjoyer Muniswara Kandapillai, bounded on the north by R.S. Nos. 80-1 C and 40 A-2 A ; east by R.S. No. 40 A-3 A ; south by R.S. No. 40 A-1 B ; west by R.S. No. 80-1 C & 40 A	0·13
Government, manavari, S. No. 40 A-2 A, belonging to 210. Ramaswami Kalingaya and Gowrambal Kalingaya, enjoyer Ramaswami Kalingaya and Vilvanayaki Kalingayaru, bounded on the north by R.S. No. 17-2 & 4 A ; east by R.S. No. 40 A-3 A ; south by R.S. No. 40 A-1 B & 2 A ; west by R.S. No. 40 A-1 A	0·15
Government, wet, R.S. No. 40 A-3 A, belonging to Sri. Muniyandi and Appu Muthirulan, bounded on the north by R.S. No. 17-4 A ; east by R.S. Nos. 17-4 B-3 and 40 A-3 B ; south by R.S. No. 40 A-2 B ; West by R.S. No. 40 A-2 A	0·26
Government, wet, S. No. 40 A-3 B, belonging to same as against S. No. 40 A-3 A bounded on the north by R.S. No. 17-4 B ; east by R.S. No. 17-4 B & 1 ; south by R.S. No. 40 A-2 B & 5 ; west by R.S. No. 40 A-3 A ..	0·04
Government, wet, S. No. 40 B-3 A, belonging to 168. Chinnasami Kalingaya, bounded on the north by R.S. No. 18-2 ; east by R.S. No. 40 B-4 A ; south by R.S. No. 40 B 11 B 3 B ; West by R.S. No. 17-4 B & 5	0·05

	Acs.
Government, wet, S. No. 40 B-4 A, belonging to 210. Gopinadha Kalingaya and Ramaswami Kalingaya, enjoyer Ramaswami Kalingaya and Vilvanayaki Kalingaya, bounded on the north by R.S. No. 18 ; east by R.S. No. 40 B 10 A ; south by R.S. No. 40 B-9 B & 11 ; west by R.S. No. 40 B-3 A & B	0·13
Government, dry, S. No. 40 B 10 A, belonging to 79. Ammaiyammal Sethuru, bounded on the north by R.S. No. 18-2 ; east by R.S. Nos. 19-2 and 40 B-11 A ; south by R.S. No. 40 B-9 B-12 B ; west by R.S. No. 40 B 11 A	0·11
Government, manavari, S. No. 40 B 11 A, belonging to 79. Ammaiyammal Sethuru, bounded on the north by R.S. No. 18-2, east by R.S. Nos. 19-2 & 20 B-3 A, south by R.S. No. 20-2 ; west by R.S. No. 40 B-10 A	0·09
Government, manavari, S. No. 37-4 A, belonging to 133 minor Kaliaperumal guardian mother Sevalammal, bounded on the north and east by R.S. No. 133-3 A ; south by R.S. No. 38-4 B ; west by R.S. No. 133-3 A ..	0·07
Total ..	1·04
	210 sq. links.

No. 217.—Under section 6 of the Land Acquisition Act, 1894, the Government hereby declare that the land specified below and measuring 7 square feet, be the same a little more or less, is needed for a public purpose, to wit, for rounding off a sharp corner; and under sections 3 and 7, the Sub Collector, Tuticorin, is appointed to perform the functions of a Collector under the Act and directed to take order for the acquisition of the said land. A plan of the land is kept in the office of the Sub-Collector, Tuticorin, and may be inspected at any time during office hours.

Tinnevelly district, Srivaikuntam taluk.
Tuticorin village.

	Sq. ft.
Ground-rent patnam, ward No. IV, T.S. No. 1501-2, belonging to Sellappa Chettiyar, bounded on the north and east by No. 1503-1 ; south by Nos. 1530 and 1530, west by No. 1502	7

No. 218.—Under section 6 of the Land Acquisition Act, 1894, the Government hereby declare that the land specified below and measuring 0·06 of an acre, be the same a little more or less, is needed for a public purpose, to wit, for the formation of a road from Muruger to Vadanalampatti ; and under sections 3 and 7, the Revenue Divisional Officer, Musiri, is appointed to perform the functions of a Collector under the Act and directed to take order for the acquisition of the said land. A plan of the land is kept in the office of the Revenue Divisional Officer, Musiri, and may be inspected at any time during office hours.

Trichinopoly district, Musiri taluk.
Karkudi village.

	Acs.
Government dry, S.F No. 317-4 belonging to (1) Mothi Servai Kavalkaran and (2) minor Duraisamy by guardian father No. (1), bounded on the north by S.F. No. 317-3 east by Vaikkoo-Jamunamaram village, south by Vilathankampatti village, west by S.F. No. 317-5 ..	0·06

No. 219.—Under section 4 of the Land Acquisition Act 1894, the Government hereby declare that the land specified below and measuring 1·30 acres, be the same a little more or less, is needed for a public purpose, to wit, for construction of a cross band to Perchur Vagu to protect the land fund road from erosion; and under sections 3 and 7, the Sub Collector, Ongole, is appointed to perform the functions of a Collector under the Act and directed to take order for the acquisition of the said land. A plan of the land is kept in the office of the Sub-Collector, Ongole, and may be inspected at any time during office hours.

Guntur district, Bapatla taluk, Uppuluri village.

	Acs.
Ryotwari, dry, S No. 4-2 B, belonging to Addagada Ramaswami, son of L. Ramayya, bounded on the north by No. 4 ; east by No. 13, south by Nos. 13 and 5 to E, west by No. 4-2 A ..	0·03
Ryotwari, dry, S. No. 4-3 B, belonging to Addagada Alivelu, wife of Purushu, bounded on the north by No. 4-2 B, east and south by No. 13 ; west by No. 4-3 A ..	0·15
Ryotwari, dry, S. No. 13-2 B, belonging to Kolla Janakirajayya and Kolla Vijayya, bounded on the south by No. 13 ; east by No. 17-1 A, south and west by No. 14-2 A ..	0·26
Ryotwari, dry, S. No. 17-1 A, belonging to Kolla Ramaswami, son of Venkatappa, bounded on the north by No. 14 ; east and south by No. 17-1 B ; west by No. 16-2 E. ..	0·31
Total ..	1·00

No. 220.—Under section 6 of the Land Acquisition Act, 1894, the Government hereby declare that the land specified below and measuring 0·37 of an acre, be the same a little more or less, is needed for a public purpose, to wit, for formation of a road from Orukanal to

Vedavary and under section 3 and 7, the Special Deputy Collector No. IX, Tanjore, is appointed to perform the functions of a Collector under the Act and directed to take order for the acquisition of the said land. A plan of the land is kept in the office of the Special Deputy Collector No. IX, Tanjore, and may be inspected at any time during office hours.

Tanjore district, Tanjore taluk.
No. 143 Martyamballiparai village.

	Acre.
Government, dry, S.No. 87-4 C-1, belonging to M.S. Muthuswami Ayyar, bounded on the north by Nos. 87-4 C-2, 87-4 C-3 and 87-4 C-4, east by No. 87-4 C-4, south by V.S. No. 18, Punnaipurlippadi, and west by No. 87-4 B-1	0·17

M. V. SANKARA VARIAR,
Assistant Secretary to Government.

Fort St. George, February 13, 1934

No. 227.—Whereas it appears to the Government that the lands specified below are needed for a public purpose, to wit, for formation of a road from road No. 10 to Kodiyarpol; notice to that effect is hereby given to all whom it may concern in accordance with the provisions of section 4 (1) of the Land Acquisition Act I of 1894 as amended by the Land Acquisition Amendment Act XXXVIII of 1923; and, the Government hereby authorize the Sub-Collector, Negapatam, his staff and workmen to exercise the powers conferred by section 4 (2) of the Act. Under section 3 (c) of the same Act, the Government appoint the Sub-Collector, Negapatam, to perform the functions of a Collector under section 5-A of the Act.

Tanjore district, Nannilam taluk.
No. 69. Kotharanal village.

	Approximate extent. Acre.
Government, wet, S. No. 6-3 part, belonging to H. M. Narasimhanatha Ayyar, bounded on the north by H. M. Narasimhanatha Ayyar, south by S. No. 6-3 No. 6-2 part, east by S. No. 6-3 part, west by S. No. 10 Servaikkal .. part, and by No. 132-3 part of V. No. 10 Servaikkal ..	0·03
Government, wet, S. No. 6-4 part, belonging to H. M. Narasimhanatha Ayyar, bounded on the north by S. No. 6-1 part and 6-4; east by No. 6-4; south by No. 6-4 part, west by No. 6-3 part	0·10
Government, wet, S. No. 6-4 belonging to H. M. Narasimhanatha Ayyar bounded on the north and east by S. No. 6-1 south by S. No. 6-1 and 31-2 part; west by S. No. 31-2 part	0·04
Government, wet, S. No. 6-5 part, belonging to V. V. Ramaswami Ayyar, bounded on the north by S. No. 6-2 part; east by S. No. 7; south by S. No. 6-4	0·08
Government, wet, S. No. 6-1 part, belonging to Government, G. Kaliyamurti, A. Subbusamya Pillaikar Pol, G. Kaliyamurti, A. Subbusamya Pillaikar and A. Thanikkala Dikshidar, bounded on the north by S. No. 6-1 part; east by S. No. 6-1 A part, south by S. No. 1; west by No. 7	0·16
Government, wet, S. No. 37-1 A part, belonging to Government, Sri Sankaramurti Vandiar, bounded on the north by S. No. Sri Sankaramurti Vandiar, bounded on the north by S. No. 37-1 A part; east by No. 37-1 B part, south by Nos. 37-1 A and 36-1; west by No. 6-1 part	0·07
Government, wet, S. No. 37-1 B part, belonging to Government, wet, S. No. 37-1 B part, belonging to Government, V. Krishnaswami Ayyar bounded on the north by S. No. V. Krishnaswami Ayyar bounded on the north by S. No. 37-1 B part, east by No. 37-1 C part, south by No. 99-1; west by No. 37-1 A part	0·03
Government, wet, S. No. 37-1C part, belonging to Government, wet, S. No. 37-1C part, belonging to Government, M. Thirumala Ayyar, bounded on the north by No. 37-1 C part; east by No. 38-1; south by No. 99-1, west by No. 37-1 B part and 37-1 C part	0·06
Government, wet, S. No. 37-2 part, belonging to Government, wet, S. No. 37-2 part, belonging to Sri S. Sankkasa Dikshidar, bounded on the north by No. 37-2 part, east and south by No. 37-1 west by No. 32-1 part and 32-1 C part	0·01
Total ..	0·42

No. 70. Servaikkal village.

Government, wet, S.No. 132-3 part, belonging to V. Subbaiyan Ayyar bounded on the north by No. 132-3 part, east by No. 132-4, south by No. 132-3, west by No. 133	0·14
Government, wet, No. 132-3 part, belonging to Government, wet, S. No. 132-3 part, belonging to M. V. Rama Ayyar, bounded on the north by No. 132-3 No. 132-3 part, east and south by No. 132-1 west by No. 132-3 part	0·18

No. 222.—Whereas it appears to the Government that the land specified below is needed for a public purpose, to wit, for formation of a branch road to Velayuthampatti from Dindigul-Nattam road. Notice to that effect is hereby given to all whom it may concern in accordance with the provisions of section 4 (1) of the Land Acquisition Act I of 1894, as amended by the Land Acquisition Amendment Act XXXVIII of 1923, and, the Government hereby authorize the Revenue Divisional Officer, Madura division, his staff and workmen to exercise the powers conferred by section 4 (2) of the Act. Under section 3 (c) of the same Act, the Government appoint the Revenue Divisional Officer, Madura division, to perform the functions of a Collector under section 5-A of the Act.

Madura district, Melur taluk.
No. 33. Punnaipatti village.

	Approximate extent. Cents.
Government, dry, S. No. 433-5 B, belonging to Sri, Sri, syed Muhammad Bavudar, bounded on the north by Nos. 603 F-3-C 3-B-1, east by Nos. 603-1 south by Nos. 603 ; west by No. 603-5 A	4
Panchami, dry, S. No. 503-2-C, belonging to Alamuyya Muniyan and Pandiyandi Muniyan, bounded on the north by No. 503-1 B, east by No. 502-1 south by No. 503-3 B, west by No. 503-2 B	4
Government, dry, S No. 503-1 A, belonging to Muhammad Hanifar, bounded on the north by No. 502 3 A ; east by No. 503-1 B ; south and west by No. 503-1 A-1 ..	3
Government, dry, S. No. 503-4 A, belonging to P. Rathinam and, minor guardian Mother Pommammal, Kanagiah Sethu, Dhanu Nayakal alias Ayyavu Nayakar, Alamelu Sethal Sreal, Sivakamal Sethal alias Alagappa Sethal and S muthulal Sethal, bounded on the north by No. 503-3 A ; east by No. 503-3 D ; south by Nos. 503-3 A-2, 3 B & 4 ; west by No. 503 1 A-1	35
Total ..	46

No. 223.—Under section 6 of the Land Acquisition Act, 1894, the Government hereby declare that the land specified below and measuring 0·07 of an acre, be the same a little more or less, are needed for a public purpose, to wit, for the formation of a road ; and, under sections 3 and 7, the Revenue Divisional Officer, Sandapet, is appointed to perform the functions of a Collector under the Act and directed to take order for the acquisition of the said lands. A plan of the lands is kept in the office of the Revenue Divisional Officer, Sandapet, and may be inspected at any time during office hours.

Chingleput district, Sandapet taluk,
No. 18 Saruvalur village.

	Acre.
Village-site, S No. 21 part, owners E. Mangammal, Yanoodi Ammal and others Rukmabhoopathi, Rajabadar, Ram Seshagiriah and Gopalakrishnan by their mother and guardian Venkati Ammal, mortgagee G. Ramaswami Ayyangar bounded on the north by backyard of Munisamy's house, east and south by lane, west by part of Munusamy's house	352 sq. feet.
Village-site S No 21-2 part, owners Muppilumani Pandian trustee for the time being A. Lakshmanan Pillai and Munusamy, bounded on the north by backyard of Munisamy's house, east and south by lane, west by part of Munusamy's house	80 sq. feet.
Village-site, S No. 21-3 part, owner Munusamy, son of Muthu, Periyanna Gopalam, son of Ayiroo, bounded on the north by Munusamy and Ramalingam's ancient and old house ; east by Ramalingam's ancient and old house ; south and west by lane	448 sq. feet or 1 cent.
Village-site, S No. 21-3 part, owner Munusamy, son of Muthu, Periyanna Gopalam, son of Ayiroo, bounded on the north by Munusamy and Ramalingam's ancient and old house ; east by Ramalingam's ancient and old house ; south and west by lane	110 sq. feet.
Village-site S No 21-3 part, owners Ramalingam, mother Sakee Chairapani, bounded on the north by Munusamy and Sengammal's vacant land, east by Ramalingam's vacant land and house ; south and west by lane ..	134 sq. feet.
	804 sq. feet or 1 cent.
Village-site, S. No. 21-4 owner Janaki Ammal, bounded on the north and east by lane ; south by 2 feet site land of Janakiammal's house ; west by lane	4,200 sq. feet or 8 cents.
Total ..	0·17

No. 224.—Whereas it appears to the Government that the land specified below is needed for a public purpose, to wit, for widening the Ingambakkam lane, notice to that effect is hereby given to all whom it may concern in accordance with the provisions of section 4 (1) of the Land Acquisition Act I of 1894, as amended by the Land Acquisition Amendment Act XXXVIII of 1923, and the Government hereby authorize the Sub-Collector, Rajahmundry, his staff and workmen to exercise the powers conferred by section 4 (2) of the Act. Under section 3 (c) of the same Act, the Government appoint the Sub-Collector, Rajahmundry, to perform the functions of a Collector under section 5-A of the Act.

East Godavari district, Rajahmundry taluk,
Rajahmundry village.

	Approximate extent. Sq. ft.
Private, dry, Ward No. 4, Block No. 61, T.S. No. 1795 part, belonging to Marcetal Venkamma, bounded on the north by T.S. No. 1796 ; east by T.S. No. 1717 ; south by T.S. No. 1795 part and 1796, west by T.S. No. 1713 ..	345

No. 225.—Whereas it appears to the Government that the land specified below is needed for a public purpose, to wit, for a pathway, notice to that effect is hereby given to all whom it may concern in accordance with the provisions of section 4 (1) of the Land Acquisition Act I of 1894 as amended by the Land Acquisition Amendment Act XXXVIII of 1923; and the Governor is hereby authorised the Sub-Collector, Nannapur, his staff and workmen to exercise the powers conferred by section 4 (2) of the Act. Under section 3 (c) of the same Act, the Government appoint the Sub-Collector, Nannapur, to perform the functions of a Collector under section 5-A of the Act.

West Godavari district, Nannapur taluk, Kantamkuda village.

	Approximate extent.
Government wet, R.S. No. 375-2 part, belonging to Upadrasta Vala Subbamma bounded on the north by R.S. No. 375-1; east by R.S. No. 376-2 part; south by R.S. No. 382-4; west by R.S. No. 376-2 part	A. C. H. R. 0 07

No. 226.—Whereas it appears to the Government that the land specified below is needed for a public purpose, to wit, for a drainage channel, notice to that effect is hereby given to all whom it may concern in accordance with the provisions of section 4 (1) of the Land Acquisition Act I of 1894, as amended by the Land Acquisition Amendment Act XXXVIII of 1923; and the Government hereby authorise the Revenue Divisional Officer, Sankpet, his staff and workmen to exercise the powers conferred by section 4 (2) of the Act. Under section 3 (c) of the same Act, the Government appoints the Revenue Divisional Officer, Sankpet, to perform the functions of a Collector under section 5-A of the Act.

Chingleput district, Sankpet taluk, No. 68, Sriavallur village.

	Approximate extent.
Manavari Ambedkar part of No. 22-1 C-2, belonging to Venkatammal and Vella Pillai mortgagee. The Sriavallur Co-operative Society, bounded on the north by S. Nos. 22-1 C-1 A-2 and C-1-1, east by S. No. 22-1 C-1 B & C, south by S. No. 22-1 C-2 part, west by S. No. 22-1 C-1 A and 1	A. C. H. R. 0 26 or 2,127 sq. ft.

No. 227.—Whereas it appears to the Government that the land specified below is needed for a public purpose, to wit, for widening Athalakara street, notice to that effect is hereby given to all whom it may concern in accordance with the provisions of sect on 4 (1) of the Land Acquisition Act I of 1894, as amended by the Land Acquisition Amendment Act XXXVIII of 1923, and the Government hereby authorize the Revenue Divisional Officer, Ramnad, his staff and workmen to exercise the powers conferred by section 4 (2) of the Act. Under section 3 (c) of the same Act the Government appoint the Revenue Divisional Officer, Ramnad, to perform the functions of a Collector under section 5-A of the Act.

Ramnad district, Paramakudi taluk, Paramakudi village.

	Approximate extent.
House-site No. 211, belonging to Vela Chettiyar son of Appukutti Chettiyar, residing at Chamankudi, bounded on the north by the River Vaigai east by remaining part No. 2 of the land of Vela Chettiyar of Paramakudi, south and west by Union Street and Athalakara street, total No. 250	Sq. ft. 624

No. 228.—Under section 3 of the Land Acquisition Act, 1894, the Government hereby declare that the land specified below and measuring 1·22 acres, be the same a little more or less, is needed for a public purpose to wit, for the formation of a road from Orattanadu to Mannargudi; and under sections 3 and 7 the Special Deputy Collector No. IX, Tanjore, is appointed to perform the functions of a Collector under the Act and directed to take order for the acquisition of the said land. A plan of the land is kept in the office of the Special Deputy Collector No. IX, Tanjore, and may be inspected at any time during office hours

Tanjore district, Tanjore taluk, Chatram Inam Kannadangudi Melagram village

	Acs.
Inam, dry, R.S. No. 432-2 (O.S. No. 432-1 part), hudivaramdar of Vadivelu Vandayar, Ratnagiri President, Rajakulyanaina Cooperative Society, Orattanadu, bounded on the north by S. No. 432-1, east by S. No. 432-1 & 3, south by S. No. 433-1, west by S. No. 30, Mariammalgaram	0·24
Inam, dry, R.S. No. 432-3 (O.S. No. 432-1 part), hudivaramdar of Vadivelu Vandayar, Ratnagiri President, Rajakulyanaina Cooperative Society, Orattanadu, bounded on the north by S. No. 432-1, east by S. No. 432-2, south by S. No. 433-1, west by S. No. 432-2	0·24
Inam, dry, R.S. No. 433-1 (O.S. No. 433-1 part), hudivaramdar of Vadivelu Vandayar, Ratnagiri President, Rajakulyanaina Cooperative Society, Orattanadu, bounded on the north by S. No. 432-3, east by S. No. 30, Mariammalgaram, south by S. No. 433-2, west by S. No. 30, Mariammalgaram	0·24
Inam, dry, R.S. No. 433-2 (O.S. No. 433-1 part), hudivaramdar of Vadivelu Vandayar, Ratnagiri President, Rajakulyanaina Cooperative Society, Orattanadu, bounded on the north by S. No. 433-1, east by S. No. 30, Mariammalgaram, south by S. No. 434-1, west by S. No. 30, Mariammalgaram	0·24
Inam, dry, R.S. No. 434-1 (O.S. No. 434-1 part), hudivaramdar of Vadivelu Vandayar, Ratnagiri President, Rajakulyanaina Cooperative Society, Orattanadu, bounded on the north by S. No. 433-2, east by S. No. 30, Mariammalgaram, south by S. No. 434-2, west by S. No. 30, Mariammalgaram	0·24
Inam, dry, R.S. No. 434-2 (O.S. No. 434-2 part), hudivaramdar of Vadivelu Vandayar, Ratnagiri President, Rajakulyanaina Cooperative Society, Orattanadu, bounded on the north by S. No. 434-1, east by S. No. 30, Mariammalgaram, south by S. No. 435-1, west by S. No. 30, Mariammalgaram	0·24
Inam, dry, R.S. No. 435-1 (O.S. No. 435-1 part), hudivaramdar of Vadivelu Vandayar, Ratnagiri President, Rajakulyanaina Cooperative Society, Orattanadu, bounded on the north by S. No. 434-2, east by S. No. 30, Mariammalgaram, south by S. No. 435-2, west by S. No. 30, Mariammalgaram	0·24
Inam, dry, R.S. No. 435-2 (O.S. No. 435-1 part), hudivaramdar of Vadivelu Vandayar, Ratnagiri President, Rajakulyanaina Cooperative Society, Orattanadu, bounded on the north by S. No. 435-1, east by S. No. 30, Mariammalgaram, south by S. No. 436-1, west by S. No. 30, Mariammalgaram	0·24
Inam, dry, R.S. No. 436-1 (O.S. No. 436-1 part), hudivaramdar of Vadivelu Vandayar, Ratnagiri President, Rajakulyanaina Cooperative Society, Orattanadu, bounded on the north by S. No. 435-2, east by S. No. 30, Mariammalgaram, south by S. No. 436-2, west by S. No. 30, Mariammalgaram	0·24
Inam, dry, R.S. No. 436-2 (O.S. No. 436-1 part), hudivaramdar of Vadivelu Vandayar, Ratnagiri President, Rajakulyanaina Cooperative Society, Orattanadu, bounded on the north by S. No. 436-1, east by S. No. 30, Mariammalgaram, south by S. No. 437-1, west by S. No. 30, Mariammalgaram	0·24
Total	2·88

NOTE.—Malwaradar for S. Nos. 432-2 & 3, 434-2 & 3 and 437 is Mahamalingaram chatram, represented by Inamdar President, District Board, Tanjore

No. 229.—Whereas it appears to the Government that the land specified below is needed for a public purpose, to wit, for housing Adi-Dravidas, notice to that effect is hereby given to all whom it may concern in accordance with the provisions of section 4 (1) of the Land Acquisition Act I of 1894, as amended by the Land Acquisition Amendment Act XXXVIII of 1923. The Government hereby authorise the Revenue Divisional Officer, Madras, his staff and workmen to exercise the powers conferred by section 4 (2) of the Act and under section 3 (c) of the same Act the Government appoint the Revenue Divisional Officer, Madras, to perform the functions of a Collector under section 5-A of the Act.

Madras district, Madras taluk, Georgetown village.

	Approximate extent.
Dry, R.S. No. 2252-1 part, Order of Isal Mohamad Hanifa Caution Sait (1) Mohamad Ghouse Sahib (2) Mohammad (3) Jaina Bi (4) Ibrahim Sahib (5) Nagore Bibee, (6) Ameena (7) Ali (8) Abdul Sahib, (9) Mahomed Kasim Sahib, (10) Thangam Chetty, (11) Parthasarathi Pillai, (12) Simpson Chetti, (13) Chinna Chetti and Ponnaka Chetti, (14) Nagamman Temple, (15) Sahib Saiba, (16) Abdul Rahiman, (17) Minarai Ammal, (18) Sankumanna Naicken (19) Mahimah Khan, bounded on the north by S. No. 2254 east by S.S. Nos. 2254-1, 2247, 2245, 2249, 2250-1 to 3, 2251 and 2252-1 east, south by Nos. 2249 and 2.252-1 owns by Nos. 2.247 part, 2252 to 2255-1, 2252-2 and 2250	A. C. H. R. 2 grounds, 1 ground and 1,566 sq. feet.

No. 230.—Whereas it appears to the Government that the land specified below is needed for a public purpose, to wit, for a Maternity ward in Chalil for the Tellicherry Municipality, notice to that effect is hereby given to all whom it may concern in accordance with the provisions of section 4 (1) of the Land Acquisition Act I of 1894, as amended by the Land Acquisition Amendment Act XXXVIII of 1923; and the Government hereby authorise the Sub Collector, Tellicherry, his staff and workmen to exercise the powers conferred by section 4 (2) of the Act. Under section 3 (c) of the same Act, the Government appoint the Sub Collector, Tellicherry, to perform the functions of a Collector under section 5 A of the Act.

Malabar district, Kottayam taluk, Tavvangad amsom, Chalil desom.

	Approximate extent.
Private kanam, garden, S. No. 18-1 A part, owner Veppampath Kunnath Vella Kumaran, tarwazhi V. K. Ashtamoorthi, Mallyamma and Pankkikidan Sankaran bounded on the north by S. No. 18-1 A part, E. at by S. No. 17 G & H, south by S. No. 18-2 A, west by S. No. 18-1 B	A. C. H. R. 0 16

No. 231.—Whereas it appears to the Government that the land specified below is needed for a public purpose, to wit, for the formation of a road from S.T. Road to Vellodu railway station, notice to that effect is hereby given to all whom it may concern in accordance with the provisions of section 4 (1) of the Land Acquisition Act I of 1894, as amended by the Land Acquisition Amendment Act XXXVIII of 1923; and the Government hereby authorize the Sub-Collector, Dindigul his staff and workmen to exercise the powers conferred by section 4 (2) of the Act. Under section 3 (c) of the same Act, the Government appoint the Sub-Collector, Dindigul, to perform the functions of a Collector under section 5-A of the Act.

Madura district, Dindigul taluk, A. Vellodu village.

	Approximate area.
	A. CE.
Enfranchised puramboke, dry, S. No. 22-1 E, boundary M. S. Gopalaswami Ayyar, Subramania Ayyar, Ramalinga Ayyar and Sivasubramania Ayyar, owned and holder minor D.S. Subramania Ayyar through mother and guardian Lakshmiammal subject to fishery cess payable, bounded on the north by No. 22-1 A, west by No. 22-3 & 4, south by No. 22-1 C & 1 D, east by village No. 108	0-35
Enfranchised puramboke, dry, S. No. 22-1 C, boundary M. S. Gopalaswami Ayyar, Subramania Ayyar, Ramalinga Ayyar and Sivasubramania Ayyar, owned and holder minor D.S. Subramania Ayyar, through mother and guardian Lakshmiammal, subject to fishery cess payable, bounded on the north by No. 22-1 E; east and south by No. 22-1 D, west by village No. 108	0-20
Total ..	0-55

No. 232.—Whereas it appears to the Government that the land specified below is needed for a public purpose, to wit, for the extension of the weekly market, notice to that effect is hereby given to all whom it may concern in accordance with the provisions of section 4 (1) of the Land Acquisition Act I of 1894, as amended by the Land Acquisition Amendment Act XXXVIII of 1923, and the Government hereby authorize the Revenue Divisional Officer, Vellore, his staff and workmen to exercise the powers conferred by section 4 (2) of the Act. Under section 3 (c) of the same Act, the Government appoint the Revenue Divisional Officer, Vellore, to perform the functions of a Collector under section 5-A of the Act.

North Arcot district, Vellore taluk, Punnathur village.

	Approximate area extent.
	A. CE.
Government dry S. No. 501-3 B registered holder Nataraja Pillai, subject to Chandi Pillai and Subramanya Pillai, bounded on the north by S. No. 501-3 A, west by S. No. 502; south by S. No. 504 1, west by S. No. 504 ..	1-30

M. T. DURAISWAMI AYYANGAR,
Assistant Secretary to Government.

No. 233.—Whereas it appears to the Government that the land specified below is needed for a public purpose, to wit, for widening the Shahanja Kasimalai street, notice to that effect is hereby given to all whom it may concern in accordance with the provisions of section 4 (1) of the Land Acquisition Act I of 1894, as amended by the Land Acquisition Amendment Act XXXVIII of 1923; and the Government hereby authorize the Revenue Divisional Officer, Ranipet, his staff and workmen to exercise the powers conferred by section 4 (2) of the Act. Under section 3 (c) of the same Act, the Government appoint the Revenue Divisional Officer, Ranipet, to perform the functions of a Collector under section 5-A of the Act.

North Arcot district, Wallajah taluk, Arcot village.

	Approximate extent.
	sq. yr.
Inam, dry, S. No. 782-1 A, registered holder Pakpatthiru Sahib, subject to Mahomedan Mohiyat, Narasimha Chetti, Sivarama Sastrigal and Kuppana Mudaliyar, bounded on the north by No. 782-2, east and south by No. 782-1 and west by No. 782-1 B	160
Private dry, S. No. 782-2 belonging to Subramanya Mudaliyar, Devadhas Chettiyar Krishna Sastriar, Devu Rao, Venkatachala Rao and Sengalal Lal Ahmad, bounded on the north by No. 782-2, east by No. 782-3, south by No. 782-1 A, west by No. 782-1 ..	583

E. CONRAN SMITH,
Secretary to Government.

NOTIFICATIONS BY THE INSPECTOR OF MUNICIPAL COUNCILS AND LOCAL BOARDS.

In exercise of the powers delegated to him under section 233 of the Madras Local Boards Act of 1920 as amended by Madras Act XI of 1930, the Inspector of Municipal Councils and Local Boards hereby cancels, under clause (c) of sub-section (2) of section 6 of the said Act, the notifications specified in column (3) below constituting the panchayat boards noted in column (1) for the revenue villages mentioned in column (2) in the Palmaner taluk of the Chittoor district for the reason that there are only three voters in each of the panchayat boards and consequently elections cannot be held :—

Name of panchayat.	Jurisdiction.	Notification order number and date.
(1)	(2)	(3)
Kadapalli	Kadapalli revenue village.	R. Dis. No. 140, dated 8th June 1932.
Gudipalli	Gudipalli revenue village.	R. Dis. No. nil dated 2nd June 1932.

Madras, 21st January 1934.

In exercise of the powers delegated to him under section 233 of the Madras Local Boards Act the Inspector of Municipal Councils and Local Boards directs under section 5 (2) (b) of the Act that the name of the Sevalpatti Panchayat constituted in the office R. Dis. No. 28471-32, dated 19th December 1932, shall be altered into Kilasevalpatti.

In exercise of the powers delegated to him under section 233 of the Madras Local Boards Act of 1920, as amended by Madras Act XI of 1930, the Inspector of Municipal Councils and Local Boards hereby cancels under clause (c) of sub section (2) of section 5 of the said Act, the notification R. Dis. No. 357, dated 14th June 1929, constituting the Marupalli Panchayat Board for the revenue tarafs of Marupalli in the Hosur taluk of the Salem district for the reason that it has not been functioning properly.

Madras, 30th January 1934.

In exercise of the powers delegated to him by Local Government the Inspector of Municipal Councils and Local Boards hereby cancels with effect from 1st March 1934 the notification appended to this office proceedings R Dis No. 436-33 dated 20th April 1933, sanctioning the levy of 'Kolagaram' taxes in the panchayat board area of Telapeele, in Gannavaram taluk, Kistna district.

Madras, 31st January 1934.

In exercise of the powers conferred on him under section 233 of the Madras Local Boards Act, 1920, as amended, the Inspector of Municipal Councils and Local Boards directs under section 6 (2) (b) of the same Act that the revenue villages of Akkagaripeta and Bhimavaram be included within the jurisdiction of the Nakaballi Panchayat Board in the Nakaballi taluk of Chittoor district.

A. McG. G. TAMPOE,
Inspector of Municipal Councils and Local Boards.
Madras, 6th February 1934.

NOTIFICATIONS BY LOCAL AUTHORITIES.

I do hereby declare that M R Ry. Pyla Varadarajulu Reddi Garu has been duly elected for the non-reserved seat in Circle XXXIV of the Chittoor District Board.

O. P. NARASIMHAMURTI,
Election Officer.
Chittoor, 6th February 1934.

Under rules 10, 28 and 34 of Part I of the rules for the conduct of elections of members of local bodies the person whose name is given below has been declared elected as member of Chirala Municipality and he shall assume his office on the date fixed by the Local Government for the Chirala Municipality :—

Number, name of circle and name of the person declared elected.
Ward No. V, Chirala Municipality—Vutukuru Nagendrudu.

J. GOPALA RAO,
Tahsildar and Elect on Officer.
Bapatla, 6th February 1934.

MADRAS: PRINTED AND PUBLISHED BY THE SUPERINTENDENT, GOVERNMENT PRESS.

Reg. No. 1—M.



THE FORT ST. GEORGE GAZETTE

PUBLISHED BY AUTHORITY

No. 7) MADRAS, TUESDAY EVENING, FEBRUARY 13, 1934. [PRICE, 2 annas.

Part I-B—Educational

CONTENTS.

	PAGE
EDUCATION DEPARTMENT	77
MISCELLANEOUS NOTIFICATIONS	77
VACANCIES	93

SUPPLEMENT:

Government Technical Examinations—Candidates passed; Training-School Leaving Certificate Examination (supplemental), March 1934—Candidates passed; European High and Mid. S. School Examinations, 1933—Candidates passed and failed; Lists of teachers' certificates cancelled during 1933.

EDUCATION DEPARTMENT.

APPOINTMENTS.

Fort St. George, February 5, 1934.

No. 30.—Under section 5 of the Madras Elementary Education Act, 1920, the Government are pleased to appoint the undermentioned persons to be members of the District Educational Councils noted against their names:—

Janab S. Abdur Rahuman Sait Bahadur—The Nilgiris.

Fort St. George, February 6, 1934.

The Reverend Father Aloysius—Chingleput.

Fort St. George, February 8, 1934.

Miss Irene H. Lowe—Coimbatore, *vice* Mrs. S. Jesudasan resigned.

NOTIFICATIONS.

Fort St. George, February 6, 1934.

No. 31.—Under section 6 of the Madras Elementary Education Act, 1920, M.R.Ry. Rao Sahib G. S. Lasrado Avargal, has been elected by the District Educational Council, South Kanara, to be its Vice-President.

Fort St. George, February 8, 1934.

No. 32.—Under section 5 of the Madras Elementary Education Act, 1920, M.R.Ry. Ferasawam Goundar Avargal, has been elected to be a member of the District Educational Council, Madura, by the Taluk Board, Palni.

Fort St. George, February 2, 1934
(G.O. Ms. No. 276, Education).

No. 33.—M.R.Ry. R. Varadadesikan Avargal, Headmaster, Municipal High School, Gudiyattam, has been elected as a member of the District Secondary Education Board, North Arcot, by the Headmasters of recognized Secondary Schools under local bodies and under private agencies, *vice* M.R.Ry. Thomas Harris Avargal deceased.

ERRATUM.

Fort St. George, February 2, 1934.

In the notification under section 4 (1) of the Land Acquisition Act published at page 300 of Part I-B of the *Fort St. George Gazette*, dated the 19th September 1933, in respect of the land required for the construction of a building for the Chinnasalem Hindu Mahajana High School in Periyan village, Salem taluk, Salem district—

T.S. No. 1176 E-B-3, *for* 'south by T.S. Nos. 859 and 737 B' read 'south by T.S. Nos. 734 and 737 B.'

D. H. BOULTON,
Deputy Secretary to Government.

MISCELLANEOUS NOTIFICATIONS.

GOVERNMENT EXAMINATIONS

GOVERNMENT TECHNICAL EXAMINATIONS, APRIL 1934.

TYPEWRITING (LOWER AND HIGHER GRADES).

Notice inviting applications for admission to the Examinations.

Notice is hereby given that the Government Technical Examinations in Typewriting according to the Lower and Higher grades will be held on Saturday, the 28th April next, the *Oral and Practical Test in both the grades being conducted after this date* in accordance with a notice that will be published in due course in Part I-B of the *Fort St. George Gazette*.

[For information as to the conditions of admission candidates are referred to the Notification regulating the Government Technical Examinations and to the

Commissioner's "Notice regarding permissions to appear" published in the Issue of the *Fort St. George Gazette*, dated 5th December 1933]

Note—I Candidates coming up in Typewritten must bring with them their own Typewriter. The following is the list of names of Typewriters prescribed for the 1934 examinations:—The Remington Standard Portable, New Model 10 (without Nos. 123, New Improved Quiet Escapement, Decimal Tabulator, Backspacer, Underscore), Remington Portable, Model 2, Remington Standard No. 10 (Improved Portable), Oliver Adjusting (including 3 Model Because No. 9), Oliver Typewriter, (other Models Oliver Typewriter Model 7 Nos. 5 and 6, Oliver Standard Model No. 9, Model 5, Noiseless, L. C. Smith and Bros. Typewriter Standard No. 10 Model, Noiseless, New Model, Underwood Elliott Fisher, Imperial British Empire Typewriter, Imperial Portable No. 1, All British Typewriter, Royal Portable, Royal Standard No. 10, Imperial Typewriter Model No. 50; and Imperial Portable.

Candidates will be examined in Letter box at least *every four* months for the Lower grade and at least *every two* candidates for the Higher are to be kept, have one machine among them.

2. Only one type of machine should be used throughout the examinations.

I. CENTRES OF EXAMINATION.

1. The following are the centres at which the Written examinations will be held on the above subjects:—

Berhampur.	Calicut.	Allepey.
Chengalpet	Vellore	Kozhikodam.
Cuddapah.	Chittoor.	Trichi.
Coconada.	Coal Mines.	Madura.
Bellary.	Palakkad.	Tuticorin.
Coimbatore.	Kumbakonam.	Salem.
Bezwada.	Tanjore	Coimbatore.
Guntur.	Tiruchirapoly.	Old Calicut.
Vellore	Madura.	Palani.
Anantapur.	Any Headquarters.	Mangalore.
Tirupati.	Thirurally.	Madras.
Ajantagar	Hyderabad	
Bellary	Telugu Area.	
Cuddapah.		

N.B.—Should the number of candidates who have applied to be examined at any one of the above centres be small the candidates thus selected shall, if they so desire be permitted to proceed, at their own expense, to the next centre at which the examination may be held. Timely notice will be given to the candidates concerned.

2. *If a candidate who belongs to one Indian State selects a centre in another Indian State, he should submit his application for admission to the examinations through the educational authorities of the State in which the centre selected belongs, so that they may have an opportunity of disallowing the selected centre and directing the candidate to select a centre in the State of which he is a resident. If his objection is not taken, candidates may complete their papers and will be registered for examination at the centres mentioned by them in their applications.*

3. No notice will be taken of the application of any candidate who selects a centre which is not in the above list and no candidate will be allowed to name more than one centre. No candidate will on any account be allowed to change the centre of examination entered in his application which must invariably be the place where he is employed or ordinarily resides or should it not be a centre the place nearest to it where the examination is held. A candidate appearing for examination at a centre other than the one mentioned by him in his application must be prepared to have his examination cancelled.

4. Candidates whose examinations, either Written or Oral and Practical, cannot be arranged for at any place must, *at their own expense*, proceed to Madras or to the nearest centre where they are held on the subject in which they appear.

5. The Oral and Practical Examinations will be held at those places only where satisfactory arrangements can be made for the conduct of such examinations.

II. SCALE OF FEES, WHEN AND WHERE TO BE REMITTED BY CANDIDATES.

1. The following is the scale of fees to be paid by candidates for admission to the examinations:—

	Rs.
Higher Grade	12
Lower Grade	6

N.B.—No candidate will be permitted to come up for examination in more than one grade in the subject or the same *level*.

2. Candidates who have passed in the Second Class in any grade may come up to qualify for the First Class in that subject and grade on paying the full examination fee.

3. Candidates who are employees of the Government of Madras and who desire to be exempted from payment of the prescribed fees should send in their applications through the head of the office, in which they are employed, together with a certificate from the appointing authority to the effect—

That the candidate is at the time of the application undergoing probation and training and that the Government Technical Examination (subjects with grade to be specified) is prescribed as part of his probation and training whether recruited direct or by transfer,

or

That it is prescribed as qualification necessary for the candidate to continue in his post without penalty,

or

That it has been newly imposed on the candidate already in the service concerned.

4. The prescribed fee must be paid in every case into a Government treasury or at Madras, into the Imperial Bank of India, and the receipt (supplied to candidates along with forms of application) signed and given by the Treasury Officer or the Imperial Bank of India attached to the application, which must in every case reach the Commissioner's office on or before the 10th March 1934.

5. Applications for admission to the examination submitted after the prescribed date will be entertained only on payment of a penal fee of one rupee each and no such applications will be entertained after the lapse of fifteen days from the prescribed date.

6. *On no account will the fee be received in the Commissioner's office whether sent in cash or by Post office orders. Neither A.G. coupon nor any temporary receipt that may have been granted, can be accepted. It is therefore incumbent upon the candidate to obtain a receipt from the Treasury officer to whom the amount was sent and forward the receipt so obtained to the office at once, care being taken to see that that receipt also reaches the office by the date prescribed for the submission of applications. No application will be registered unless it reaches the Commissioner's office by the date prescribed.*

7. *The fee paid will, in no case whatsoever, be refunded nor will it be restored for a subsequent examination. Neither will any excess fee that may have been inadvertently paid be returned. Candidates are invited to study the Note Section carefully and satisfy themselves, before remitting their fees, that they fulfil the prescribed conditions of admission to the examination and that they can, if necessary, proceed, at their own expense, beyond the limits of the examination centre selected by them, for the purpose of undergo ing the Written or the Oral and Practical Examinations.*

III. APPLICATION FORMS—PROCURING OF—FILLING IN AND THE SUBMISSION BY APPLICATIONS, ON OR BEFORE THE 10TH MARCH 1934.

1. Candidates must send in their applications made out clearly in English on printed forms so that they may reach the Commissioner's office on or before the 10th March 1934, after which date and for fifteen days only, applications will be entertained on payment of a penal fee of rupee one and no such applications will be entertained after the lapse of fifteen days from the prescribed date

2. Applications prepared in manuscript or typewritten forms or forms intended for other examinations will not be accepted.

3. To admit of the applications reaching the Secretary to the Commissioner for Government Examinations, on the due date, candidates should remit their fees sufficiently early, even three or four days before the latest date so that the applications together with their enclosures may reach this office on or before the prescribed date for receipt of applications.

4 Candidates in the mofussil should obtain the required application forms from the treasury of the taluk in which they are residents or of the district to which they belong. Candidates in Mysore and Hyderabad States should obtain the same from the Resident's Treasury; those in Travancore, Cochin and Pudukottai States from the Agent's Treasury, Trivandrum; and those in Coorg from the Treasury Officer, Coorg, Mercara. Candidates who are residents of Madras should apply for application forms to the Secretary to the Commissioner for Government Examinations, Cathedral Post Office (Madras) and not to the Collector of Madras.

Note.—An addressed envelope (with the required postal stamps affixed) should invariably accompany all requisitions for forms of applications. No notice will be taken of a requisition not accompanied by a stamped envelope.

N.B.—No notice will be taken of any application from candidates in the mofussil requesting to be supplied with application forms from this office.

5. Candidates should write their names in Block capitals, their fathers' names and their house names *distinctly* and *in full* on their applications; if 'Hindus,' they should state in column 3 of their applications whether they are 'Brahmans,' 'Non-Brahman Hindus,' 'Adi-Dravidas' or 'Adi-Andhras.'

Note.—Women candidates should write the letter 'W' in brackets against their names in column 1 of their applications.

6. Only one centre ought to be selected by each candidate. The centre selected must invariably be the place where he is employed or ordinarily resides or should it not be a centre the place nearest to it where the examination is held.

7. All pupils coming up from the same institution must select the same centre, and the applications of all of them should be forwarded together (along with a covering letter stating the number of applications and the names of candidates) by the head of that institution, no application of any private candidates being enclosed with these applications.

8. Every application should contain satisfactory proof of the applicant's general educational attainments by reason of which he is eligible to appear for the examination in the subject and for the grade in it brought up by him.

Note.—(1) (a) In the case of those candidates who have completed the Secondary School Leaving Certificate they particulars with regard to the name of school, the year when and the serial number of the certificate, and

(b) in the case of those who have passed the Matriculation or F.A. or Intermediate in Arts, or B.A. Degree Examination, full particulars with regard to the date and name of the *Port St. George Gazette* announcing their success in the examinations, as the case may be, should be correctly furnished in the columns provided for the purpose in the prescribed application form for admission to the Government Technical Examinations.

(c) those who do not come under (a) or (b) supra should take care to see that the certificate either at A or B on the reverse of the application form is submitted with the duly completed and attested, as already explained in the instructions received, and

(d) those who come under the category of (c) supra and whose general educational qualification is lower than that prescribed under Article 8 of the Notification governing the Government Technical Examinations, should submit also a certificate from a competent person, if at all, from one who has passed the Advanced of the Higher grade examination to the effect that the knowledge possessed by the applicants are up to the standard of the grade for which the candidates are applying.

10. Candidates who do not possess the required general educational qualifications but claim approval and failed in a particular grade, on a reference permitted by the Commissioner to come up for a particular grade will be admitted, pro-and that they are appearing for the same grade, and that in the former case, they quote in their applications for admission to the examinations, the year when they failed and the centre at which they appeared and in the latter case, the number and order of the Examinations granting them the permission.

9. *The occupation or profession of candidates, or the appointments held by them and their addresses [postal address] should invariably be stated in full in column 10 of their applications.*

Note.—Candidates should particularly see that they do not fail to sign and date their applications at the columns provided for the purpose.

10. Heads of institutions are requested to see, before the certificate at the foot of the application form is signed by them, that their institution has been recognised by the Director of Public Instruction, Madras, as fitted to impart instruction in Typewriting and for the grade in it brought up by their pupils and that they quote in the applications the number and date of the proceedings of the authority thus accorded such recognition.

N.B.—Heads of institutions *recognised for General Education only* also should not sign the certificate at the foot of the application form filled in by any of their pupils coming up for the Technical Examinations in Typewriting.

Note.—Applicants no defective in any of the particulars will be returned.

11. Each application should be sent direct in the undersigned, post paid, superscribed and addressed as follows, *the receipt for the fee paid being securely fastened to it* :—

Application for admission to the Government Technical Examinations, in Typewriting, April 1934.

To

The Secretary to the Commissioner
for Government Examinations,
Cathedral Post Office (Madras).

N.B.—Candidates requiring to assure themselves that their applications have been received should enclose an addressed post card (with the required postage stamp affixed to it) in their respective applications. The post cards should bear the sender's address only, and no other writing. Such post cards will be returned to them in due course with the 'Date' stamp of the office impressed upon them. No other form of acknowledgment except that required by the Postal rules regarding 'Registered' covers can possibly be given nor will any notice be taken of any letter from any candidate inquiring whether his application has been received. *Insufficiently stamped covers will be rejected.*

IV. TIME TABLE.

Subject to any change that it may be necessary or convenient to make in the arrangements, the Written examinations will be conducted in the order of day and time as shown in the following table.

Note.—Candidates will not be allowed to come up for more than one grade of examination in the subject at one and the same session of examination.

Day with date. (1)	Hour. (2)	Subject. (3)	Grade. (4)	Subdivision of paper. (5)
1934				
Saturday, 28th April	{12-15 p.m. (a) / 12-30 p.m. (b)}	Typewriting	L	First and Second papers.
		Do.	H	

L = Lower grade. H = Higher grade.

(a) Typewriting

The examinations in Typewriting will be held as shown below, if the candidates have to be examined in batches :—

	Lower grade.		Higher grade.	
	First paper.	Second paper.	First paper.	Second paper.
First batch	7-15 a.m. to 8 a.m.	8-10 a.m. to 9-40 a.m.	10-5 a.m. to 10-30 a.m.	10-36 a.m. to 12-5 p.m.
Second batch	10-15 a.m. to 10-30 a.m.	10-40 a.m. to 12-10 p.m.	12-35 p.m. to 12-40 p.m.	12-46 p.m. to 2-35 p.m.
Third batch	12-30 p.m. to 12-45 p.m.	12-51 p.m. to 2-25 p.m.	...	...
Fourth batch	2-45 p.m. to 3 p.m.	2-40 p.m. to 4-10 p.m.	...	...

N.B.—(1) No candidate in Typewriting coming after 12-10 p.m. in the case of the Lower grade, and after 12-5 p.m. in the case of the Higher grade, will be allowed in the Examination Hall, although the examination itself may not take place until after 20 minutes in each case.

(2) No candidate in Typewriting, will be allowed to leave his seat in the interval between the First and Second papers.

V. NOTIFICATION—SYLLABUS AND GENERAL INSTRUCTIONS TO CANDIDATES.

1. Information regarding the conditions of admission to each grade of examination, etc., will be found in the Notification regulating the Government Technical Examinations.

2. The examinations shall be Written, Oral and Practical and the candidate must appear for the whole at one and the same session of examination. In the syllabus will be found given the distribution of marks among the several sections or papers of the examinations and the minima required for passing in each class in the subject and also the names of the text-books recommended.

3. For any further information that may be required, candidates are referred to the Notification regulating the Government Technical Examinations embodied in the Calendar of the Commissioner for Government Examinations and to the syllabus for the subject, copies of both of which can be had on payment at the Government Press, Mount Road Branch, Mount Road, Madras. No copies either of the Calendar or of the syllabuses can be furnished to candidates from the Commissioner's office.

4. No copies of previous year's question papers can be furnished. No information as to where they can be had is available in this office.

5. Candidates are also recommended to refer to the notice that will be published in Part I-B of the *Fort St. George Gazette*, early in April 1934 regarding the places of examinations both at Madras and in the mufassal; and Regulations to be observed by candidates both at Madras and in the mufassal.

6. Candidates are further informed that no notice will be taken of any letter from them requesting to be informed of their Register Numbers as they are expected to learn these from the extract of the Nominal List that will be posted at the entrance to the hall at each place of examination two days before the commencement of the examinations.

Note.—There will be two lists—one for all subjects under "Commerce" and "Co-operation" Group (except Typewriting) and the other for "Typewriting" only.

7. *Any candidate who does not behave properly towards the Chief and Assistant Superintendents of the examinations or is suspected of having had recourse to malpractice of any kind or whose answer papers contain objectionable matter as liable to have his examination invalidated and also to be debarred from appearing again for any of the examinations under the control of the Commissioner for such term of years as the Commissioner may think fit*; or if the *Commissioner is not satisfied, for any reason whatever, as to the trustworthiness of his results, his results may be cancelled or he may be required to undergo a re-examination at some future date to be fixed by the Commissioner for which he appeared, his success or failure being determined on the results of such re-examination.*

8. Candidates are forbidden to communicate with the Examiners; should they do so, their answer papers will not be valued and further their conduct will be reported to the Commissioner for any action that he may deem fit.

9. No information can be furnished in regard to the results of a candidate in any subject or in regard to the marks obtained by him or in regard to the particular section or subdivision in which he may have failed. The names of successful candidates in each subject arranged in two classes, first and second, will be published in the *Fort St. George Gazette*. The pass list for each grade of a subject as published in the Gazette is complete and final. Applications from unsuccessful candidates or from persons on their behalf asking for information as to the causes of failure or for a revaluation of the answer papers will not be entertained.

10. In submitting an application for admission to any examination, the candidate will be deemed to have given an undertaking that he will abide by all the rules now in force or those to be brought into effect hereafter in respect of that examination, including the following:—**No revaluation of answer papers is permissible.**

(By order)

R. KRISHNA RAO BHONSLE,
Secretary.

Office of the Comnr. for Govt. Examinations,
Madras, 8th February 1934.

UNIVERSITY OF MADRAS

INSTRUCTIONS TO CANDIDATES APPEARING FOR THE EXAMINATIONS TO BE HELD IN 1934.

Candidates for University Examinations are required to observe the following instructions very carefully:—

1. Strict silence should be maintained in the examination room.

2. Candidates should take their places in the examination hall at least ten minutes before the time fixed for giving out the papers. Candidates presenting themselves more than half an hour after the appointed time will not be admitted to the examination hall. Candidates who are undoubtedly suffering from infectious diseases of any kind will not be admitted.

Candidates should bring with them to the examination hall, each day of the examination, their hall tickets for inspection by the Chief Superintendent.

3. Candidates are prohibited from writing upon their hall tickets or question papers. Candidates are also prohibited from writing their names on any part of their answer books, but their register numbers should be written very distinctly on the outer cover of each. Failure to write their register numbers may involve the rejection of answer papers.

4. Candidates are not allowed to exceed the time assigned to each paper.

5. No candidate will be allowed to leave the examination room till the expiry of at least half an hour after a question paper has been given out; and no candidate who leaves the room during the period allotted for a paper will be allowed to return within that period.

6. Candidates are *forbidden to ask questions of any kind during the examination. They are further forbidden to communicate with the examiners, should they do so their answers will not be valued, and their conduct will be reported to the Syndicate for disciplinary action.*

Candidates are strictly prohibited from smoking in the examination room.

7. CANDIDATES ARE NOT ALLOWED THE USE OF BOOKS OF ANY KIND (EXCEPT AS PROVIDED IN RULE 8). THEY ARE ALSO PROHIBITED FROM INTRODUCING INTO THE EXAMINATION ROOM ANY BOOK OR PORTION OF A BOOK, SLATE, MANUSCRIPT OR PAPER OF ANY DESCRIPTION, FROM COMMUNICATING WITH OR COPYING FROM EACH OTHER, AND FROM COMMUNICATING WITH ANY PERSON OUTSIDE THE EXAMINATION ROOM. ANY CANDIDATE DETECTED IN THE VIOLATION OF THESE RULES WILL BE SENT OUT OF THE ROOM FORTHWITH, AND HIS CONDUCT WILL BE REPORTED TO THE REGISTRAR.

The use of stencils at university examinations is not permitted except to students answering paper in Mathematics. The use of mathematical instruments whilst answering papers in Mathematics and in Physical Science will be allowed. Such instruments will not be supplied by the University.

8. Clarke's Mathematical and Physical Tables will be supplied to candidates offering Mathematics, Physics, Chemistry, Geography, Electrical Engineering and Mechanical Engineering of the Intermediate Examination, B.A., B.Sc., B.A. (Honours), B.Sc. (Honours), M.A., B.Sc. and B.Sc. (Ag.) Degree examinations and Pre-registration examination only.

An 'earnest' fee of an amount equivalent to the cost of a copy of Mathematical Tables should be deposited with the Chief Superintendent by each student requiring the use of such books, the amount to be refunded on the book being returned. The cost price of each book is seven annas.

9. Candidates for examination in Science subjects are required to submit their laboratory note-books both in the main and the subsidiary subjects to the Examiner concerned on the first day of the practical examinations, and to get them back at the close of the examinations. *This instruction applies only to candidates appearing from colleges.*

10. Candidates are required to provide themselves with their own pens. Candidates may bring into the examination hall their own ink bottles. They must, however, use only black ink while answering their question papers.

11. Particular attention is requested to the instructions regarding rough working and loose sheets of paper printed on the answer-books. All rough working must be shown on the left-hand page of the answer-books themselves. No separate books for rough working will be supplied to candidates. Paper must not be detached from the answer books of candidates. If the ordinary answer books are found insufficient, additional books will be allowed and these should be securely fastened to the answer-books.

12. AS SOON AS CANDIDATES HAVE FINISHED WRITING THEIR ANSWERS, AND WISH TO GIVE UP THEIR ANSWER-BOOKS, OR AT THE END OF THE PERIOD PRESCRIBED FOR EACH PARTICULAR PART OF THE EXAMINATION, EACH SHOULD STAND UP IN HIS PLACE AND REMAIN STANDING UNTIL ONE OF THE SUPERINTENDENTS HAS COME UP TO HIM AND HAS RECEIVED HIS ANSWER BOOK FROM HIM.

13. Communications to the Registrar from candidates regarding information relating to the results of examinations will not receive attention until after the publication of the results in the *Fort St George Gazette*.

14. ALL MUFASSAL CANDIDATES MUST OBTAIN THEIR HALL TICKETS FROM THE CHIEF SUPERINTENDENTS OF THE RESPECTIVE CENTRES AT WHICH THEY ARE TO BE EXAMINED, THREE DAYS BEFORE THE COMMENCEMENT OF THE EXAMINATION. CANDIDATES FROM COLLEGES IN MADRAS MUST OBTAIN THEIR HALL TICKETS ONLY FROM THE PRINCIPALS OF THEIR RESPECTIVE COLLEGES. PRIVATE AND MUFASSAL COLLEGES CANDIDATES APPEARING FOR EXAMINATIONS TO BE HELD IN MADRAS MUST OBTAIN THEIR HALL TICKETS FROM THE CHIEF SUPERINTENDENTS OF THE CENTRES AT WHICH THEY ARE TO BE EXAMINED, THREE DAYS BEFORE THE COMMENCEMENT OF THE EXAMINATION. INFORMATION AS TO THE PLACES OF EXAMINATION WHERE THE CANDIDATES ARE TO BE EXAMINED IN MADRAS WILL BE DULY NOTIFIED AT THE SENATE HOUSE AND IN THE LOCAL DAILIES.

15. *No college student will be allowed to select a centre for his examination other than that in which the College he studies is situated except for satisfactory reasons and on the recommendation of the Principal of his College.*

16. *Candidates appearing at centres where they are not known must be prepared to satisfy the Chief Superintendents of such centres as to their identity. They shall also be required to place their signatures upon the identification certificates produced by them before the Chief Superintendents of the respective centres.*

Revised Time-table.

MATRICULATION EXAMINATION, MARCH 1934.

Days and hours.		Subjects.
1934		
Friday, 23rd March—		
10 a.m. to 12-30 p.m.	..	English I.
2 p.m. to 4-30 p.m.	..	English II.
Saturday, 24th March—		
10 a.m. to 1 p.m.	..	Arithmetic and Algebra.
2 p.m. to 4-30 p.m.	..	Geometry.
Tuesday, 27th March—		
10 a.m. to 1 p.m.	..	Second Language.
2 p.m. to 4 p.m.	..	History.
Wednesday, 28th March—		
10 a.m. to 1 p.m.	..	Elementary Science.
2 p.m. to 4 p.m.	..	Geography.

INTERMEDIATE EXAMINATION, MARCH 1934.

PART I—ENGLISH.

Monday, 19th March—		
10 a.m. to 2 p.m.	..	Poetry.
2 p.m. to 4-30 p.m.	..	Prose.
Tuesday, 20th March—		
10 a.m. to 1 p.m.	..	Composition.

PART II—A SECOND LANGUAGE.

Wednesday, 21st March—		
10 a.m. to 12 noon	..	Text-books, Grammar, etc., for languages other than Sanskrit, Arabic, Persian, Hebrew and Latin.
2 p.m. to 5 p.m.	..	Composition and Translation for languages other than Sanskrit, Arabic, Persian, Hebrew and Latin.
Thursday, 22nd March—		
10 a.m. to 1 p.m.	..	Text-books, Grammar, etc., for Sanskrit, Arabic, Persian, Hebrew and Latin.
2 p.m. to 4 p.m.	..	Translation for Sanskrit, Arabic, Persian Hebrew and Latin.

PART III—OPTIONAL SUBJECTS.

Group A.

Friday, 23rd March—		
10 a.m. to 12 noon	..	Natural Science I.
2 p.m. to 4 p.m.	..	Natural Science II.
Saturday, 24th March—		
10 a.m. to 12 noon	..	Mathematics I.
2 p.m. to 4 p.m.	..	Mathematics II.
Tuesday, 27th March—		
10 a.m. to 12 noon	..	Physics I.
2 p.m. to 4 p.m.	..	Physics II.

Days and hours.	Subjects.
1934.	
Wednesday, 28th March—	
10 a.m. to 12 noon ..	Chemistry I.
2 p.m. to 4 p.m. ..	Chemistry II.
Friday, 6th April—	
10 a.m. to 12 noon ..	Geography I.
2 p.m. to 4 p.m ..	Geography II.

Group B.

Wednesday, 21st March—	
10 a.m. to 12 noon ..	Text-books, Grammar, etc., for languages other than Arabic Sanskrit, Persian, Hebrew and Latin.
2 p.m. to 5 p.m. ..	Composition and Translation for languages other than Sanskrit, Arabic, Persian, Hebrew and Latin.
Thursday 22nd March—	
10 a.m. to 4 p.m. ..	Text-books, Grammar, etc., for Sanskrit, Arabic Persian, Hebrew and Latin.
1 p.m. to 4 p.m. ..	Translation for Sanskrit, Arabic, Persian, Hebrew and Latin.
Wednesday, 4th April—	
10 a.m. to 12 noon ..	Ancient History I.
1 p.m. to 4 p.m. ..	Ancient History II.
Thursday, 5th April—	
10 a.m. to 12 noon ..	Modern History I.
2 p.m. to 4 p.m. ..	Modern History II.
Monday, 9th April—	
10 a.m. to 12 noon ..	Indian History I.
2 p.m. to 4 p.m. ..	Indian History II.
Tuesday, 10th April—	
10 a.m. to 12 noon ..	Logic I.
2 p.m. to 4 p.m ..	Logic II.

Group C.

Wednesday, 28th March—	
10 a.m. to 12 noon ..	Electrical Engineering I. Mechanical Engineering I.
2 p.m. to 4 p.m. ..	Electrical Engineering II. Mechanical Engineering II.
Saturday, 7th April—	
10 a.m. to 1 p.m.	* Indian Music (Written).

* (Date and hours of Practical Examination in Indian Music will be notified later.)

B.A. DEGREE EXAMINATION, MARCH 1934.

PART I—ENGLISH LANGUAGE AND LITERATURE.

(New Regulations.)

Monday 19th March—	
10 a.m. to 1 p.m. ..	Composition.
2 p.m. to 5 p.m. ..	Modern Prose.
Tuesday, 20th March—	
10 a.m. to 1 p.m. ..	Shakespeare.
2 p.m. to 5 p.m. ..	Modern Poetry.

(Transitory Regulations.)

Monday 19th March—	
10 a.m. to 1 p.m. ..	Composition.
2 p.m. to 4-30 p.m. ..	19th Century Prose.
Tuesday, 20th March—	
10 a.m. to 1 p.m. ..	Shakespeare.
2 p.m. to 5 p.m. ..	Modern Poetry.
Wednesday, 21st March—	
10 a.m. to 12-30 p.m. ..	17th and 18th Century Prose.

PART II—A SECOND LANGUAGE.

(New Regulations.)

Classical Language.

Wednesday, 21st March—	
10 a.m. to 1 p.m. ..	Text-books, Grammar, etc.
2 p.m. to 5 p.m. ..	Translation.

Modern European or Indian Language.

Wednesday, 21st March—	
10 a.m. to 1 p.m. ..	Text-books, Grammar, etc.
1 p.m. to 5 p.m.	Composition and Translation.

(New and Transitory Regulations.)

PART III—OPTIONAL GROUPS.

Group (i-a)—Mathematics.

Thursday 22nd March—	
10 a.m. to 1 p.m. ..	Geometry.
2 p.m. to 4 p.m. ..	Dynamics.
Friday, 23rd March—	
10 a.m. to 12 noon ..	Calculus.
1 p.m. to 5 p.m. ..	Algebra and Trigonometry.
Saturday 24th March—	
10 a.m. to 12 noon ..	Astronomy.
2 p.m. to 5 p.m. ..	Hydrostatics, Properties of Matter and Heat.

Group (i-b)—Mathematics.

Thursday 22nd March—	
10 a.m. to 1 p.m. ..	Geometry.
2 p.m. to 4 p.m. ..	Dynamics.
Friday, 23rd March—	
10 a.m. to 12 noon ..	Calculus.
2 p.m. to 5 p.m. ..	Algebra and Trigonometry.
Saturday 24th March—	
10 a.m. to 1 p.m. ..	Special Subject—Astronomy.
1 p.m. to 5 p.m. ..	Special Subject—Part Geometry.

Days and hours.	Subjects.
1934.	
Tuesday, 27th March—	
10 a.m. to 1 p.m. ..	Special Subject—Elements of Statics.
2 p.m. to 5 p.m. ..	Analysis.

Group (ii).

MAIN SUBJECTS.

Mathematics.

Thursday, 22nd March—	
10 a.m. to 1 p.m. ..	Geometry.
2 p.m. to 4 p.m ..	Dynamics.
Friday, 23rd March—	
10 a.m. to 12 noon ..	Calculus.
2 p.m. to 5 p.m. ..	Algebra and Trigonometry.

Physics.

Thursday 22nd March—	
10 a.m. to 12-30 p.m. ..	Dynamics and Hydrostatics.
2 p.m. to 4-30 p.m. ..	Properties of Matter and Heat.
Friday, 23rd March—	
10 a.m. to 12-30 p.m. ..	Light and Sound.
2 p.m. to 4-30 p.m. ..	Electricity and Magnetism.

Chemistry.

Thursday, 22nd March—	
10 a.m. to 1 p.m. ..	General Theoretical and Physical Chemistry.
2 p.m. to 5 p.m. ..	Inorganic Chemistry.
Friday, 23rd March—	
10 a.m. to 1 p.m. ..	Organic Chemistry.

Botany or Zoology.

Thursday, 22nd March—	
10 a.m. to 1 p.m. ..	Paper I.
2 p.m. to 5 p.m. ..	Paper II.

SUBSIDIARY SUBJECTS.

Mathematics.

Saturday, 24th March—	
10 a.m. to 1 p.m. ..	Paper I.
2 p.m. to 5 p.m. ..	Paper II.

Physics.

Saturday, 24th March—	
10 a.m. to 12 noon ..	Paper I.
2 p.m. to 4 p.m. ..	Paper II.

Chemistry.

Saturday, 24th March—	
10 a.m. to 1 p.m. ..	General and Inorganic Chemistry.
2 p.m. to 5 p.m. ..	Organic Chemistry.

Botany or Zoology.

Saturday, 24th March—	
10 a.m. to 12 noon ..	Paper I.
2 p.m. to 4 p.m. ..	Paper II.

Group (iii)—Philosophy.

Thursday, 22nd March—	
10 a.m. to 1 p.m ..	Ethics.
2 p.m. to 5 p.m. ..	Special Subject—Indian or European Philosophy.
Friday, 23rd March—	
10 a.m. to 12 noon ..	Logic and Theory of Knowledge I—Indian.
2 p.m. to 4 p.m. ..	Logic and Theory of Knowledge II—European.
Saturday, 24th March—	
10 a.m. to 12 noon ..	Psychology I.
2 p.m. to 4 p.m. ..	Psychology II.

Group (iv-a)—History and Economics.

Thursday, 22nd March—	
10 a.m. to 1 p.m. ..	Political Science
2 p.m. to 5 p.m. ..	General Indian History.
Friday, 23rd March—	
10 a.m. to 1 p.m. ..	Constitutional History of Great Britain and Ireland.
2 p.m. to 5 p.m. ..	Outlines of European History.
Tuesday, 27th March—	
10 a.m. to 1 p.m. ..	Economics—General.

Group (iv-b)—Economics and History.

Thursday, 22nd March—	
10 a.m. to 1 p.m. ..	Optional Subject—Political Science.
2 p.m. to 5 p.m. ..	Optional Subject—General Indian History.
Friday, 23rd March—	
10 a.m. to 2 p.m. ..	Economics—Special.
2 p.m. to 5 p.m. ..	Optional Subject—Outlines of European History.
Tuesday, 27th March—	
10 a.m. to 2 p.m. ..	Economics—General.
2 p.m. to 5 p.m. ..	Modern Economic History of England and India.

Group (v)—Languages other than English.

Sanskrit and Early Indian History.

Tuesday, 27th March—	
10 a.m. to 1 p.m. ..	Books of the Early Period.
2 p.m. to 5 p.m. ..	Books of the Later Period I.
Wednesday, 28th March—	
10 a.m. to 1 p.m. ..	Books of the Later Period II.
2 p.m. to 5 p.m. ..	Grammar.
Wednesday, 4th April—	
10 a.m. to 1 p.m. ..	History of Sanskrit Language and Literature.
2 p.m. to 5 p.m. ..	Early Indian History.

Days and hours. 1934.	Subjects.

Urdu and Indian History—Muslim Period or Arabic or Persian

Thursday, 22nd March—		
10 a.m. to 1 p.m.	..	Prose Books.
2 p.m. to 3 p.m.	..	Poetry
Friday, 23rd March—		
10 a.m. to 1 p.m.	..	Translation.
2 p.m. to 3 p.m.	..	Grammar including Rhetoric and Prosody.
Saturday, 24th March—		
10 a.m. to 1 p.m.	..	History of Urdu Language and Literature.
2 p.m. to 5 p.m.	..	Indian History—Muslim Period, or Arabic or Persian.

Arabic and Early Muslim History.

Thursday, 22nd March—		
10 a.m. to 1 p.m.	..	Prose books.
2 p.m. to 3 p.m.	..	Poetry
Friday, 23rd March—		
10 a.m. to 1 p.m.	..	Translation.
2 p.m. to 3 p.m.	..	Grammar including Rhetoric and Prosody
Saturday, 24th March—		
10 a.m. to 1 p.m.	..	History of Arabic Language and Literature.
2 p.m. to 3 p.m.	..	Early Muslim History.

Persian and Early Muslim History.

Saturday, 24th March—		
2 p.m. to 5 p.m.	..	Early Muslim History.
Tuesday, 27th March—		
10 a.m. to 1 p.m.	..	Prose Books.
2 p.m. to 3 p.m.	..	Poetry
Wednesday, 28th March—		
10 a.m. to 1 p.m.	..	Translation.
2 p.m. to 3 p.m.	..	Grammar including Rhetoric and Prosody
Wednesday, 4th April—		
10 a.m. to 1 p.m.	..	History of Persian Language and Literature.

A Dravidian Language and Early South Indian History or Sanskrit.

Thursday, 22nd March—		
10 a.m. to 1 p.m.	..	Set books and History of Literature I.
2 p.m. to 3 p.m.	..	Set books and History of Literature II.
Friday, 23rd March—		
10 a.m. to 1 p.m.	..	History of Language and Grammar.
2 p.m. to 3 p.m.	..	Comparative Grammar.
Saturday, 24th March—		
10 a.m. to 1 p.m.	..	Translation
2 p.m. to 3 p.m.	..	Related Subject or Sanskrit.

B.A. DEGREE EXAMINATION, MARCH 1934.

(Old Regulations.)

PART I—ENGLISH LANGUAGE AND LITERATURE.

Monday, 19th March—		
10 a.m. to 1 p.m.	..	Composition
2 p.m. to 4.30 p.m.	..	19th Century Prose.
Tuesday, 20th March—		
10 a.m. to 1 p.m.	..	Shakespeare.
2 p.m. to 5 p.m.	..	Modern Poetry
Wednesday, 21st March—		
10 a.m. to 12.30 p.m.	..	17th and 18th Century Prose.

PART II—OPTIONAL GROUPS.

Group (i)—Mathematics.

Thursday, 22nd March—		
10 a.m. to 1 p.m.	..	Geometry
2 p.m. to 4 p.m.	..	Dynamics.
Friday, 23rd March—		
10 a.m. to 12 noon	..	Calculus.
2.30 p.m. to 5 p.m.	..	Algebra and Trigonometry.
Saturday, 24th March—		
10 a.m. to 12 noon	..	Astronomy.
2 p.m. to 5 p.m.	..	Hydrostatics, Properties of Matter and Heat.

Group (ii-A)—Physical Science.

Thursday, 22nd March—		
10 a.m. to 12.30 p.m.	..	Dynamics and Hydrostatics.
2 p.m. to 4.30 p.m.	..	Properties of Matter and Heat.
Friday, 23rd March—		
10 a.m. to 1 p.m.	..	Light, Electricity, Magnetism and Sound.
Saturday, 24th March—		
10 a.m. to 1 p.m.	..	General and Inorganic Chemistry.

Group (ii-B)—Physical Science.

Thursday, 22nd March—		
10 a.m. to 1 p.m.	..	General, Theoretical and Physical Chemistry.
2 p.m. to 5 p.m.	..	Inorganic Chemistry.
Friday, 23rd March—		
10 a.m. to 1 p.m.	..	Organic Chemistry.
Saturday, 24th March—		
10 a.m. to 12 noon	..	Physics Subsidiary I.
2 p.m. to 5 p.m.	..	Physics Subsidiary II.

Group (iii)—Natural Science.

MAIN SUBJECTS.

Botany or Zoology.

Thursday, 22nd March—		
10 a.m. to 1 p.m.	..	Paper I.
2 p.m. to 5 p.m.	..	Paper II.

Days and hours. 1934	Subjects.

SUBSIDIARY SUBJECTS.

Botany, Zoology or Geology

Saturday, 24th March—		
10 a.m. to 12 noon	..	Paper I.
2 p.m. to 4 p.m.	..	Paper II.

Group (iv)—Psychology, Ethics and Logic or a Language.

Thursday, 22nd March—		
10 a.m. to 1 p.m.	..	Logic and Theory of Knowledge or a Language.
2 p.m. to 4 p.m.	..	Special Subject (European Philosophy).
Friday, 23rd March—		
10 a.m. to 12 noon	..	Ethics I.
2 p.m. to 4 p.m.	..	Ethics II.
Saturday, 24th March—		
10 a.m. to 12 noon	..	Psychology I.
2 p.m. to 4 p.m.	..	Psychology II.

Group (v A)—History and Economics.

Thursday, 22nd March—		
10 a.m. to 1 p.m.	..	Political Science or a Language.
2 p.m. to 5 p.m.	..	General Indian History.
Friday, 23rd March—		
10 a.m. to 1 p.m.	..	Constitutional History of Great Britain and Ireland.
2 p.m. to 5 p.m.	..	Outlines of European History.
Tuesday, 27th March—		
10 a.m. to 1 p.m.	..	Economics—General.

Group (v-B)—History and Economics.

Thursday, 22nd March—		
10 a.m. to 1 p.m.	..	Modern History.
2 p.m. to 5 p.m.	..	General Indian History.
Friday, 23rd March—		
10 a.m. to 1 p.m.	..	Economics Special—Public Finance.
2 p.m. to 5 p.m.	..	Economics Special—Currency and Banking.
Saturday, 24th March—		
10 a.m. to 1 p.m.	..	Economics Special—Rural Economics
2 p.m. to 5 p.m.	..	Economics Special—Labour Problems
Tuesday, 27th March—		
10 a.m. to 1 p.m.	..	Economics—General.

Group (vi)—Languages other than English.

Sanskrit and Early Indian History.

Tuesday, 27th March—		
10 a.m. to 1 p.m.	..	Books of the Early Period.
2 p.m. to 5 p.m.	..	Books of the Later Period I.
Wednesday 28th March—		
10 a.m. to 1 p.m.	..	Books of the Later Period II.
2 p.m. to 5 p.m.	..	Grammar.
Wednesday, 4th April—		
10 a.m. to 1 p.m.	..	History of Sanskrit Language and Literature.
2 p.m. to 5 p.m.	..	Early Indian History.

Urdu and Indian History—Muslim Period or Arabic or Persian.

Thursday, 22nd March—		
10 a.m. to 1 p.m.	..	Prose books.
2 p.m. to 3 p.m.	..	Poetry.
Friday, 23rd March—		
10 a.m. to 1 p.m.	..	Translation.
2 p.m. to 3 p.m.	..	Grammar including Rhetoric and Prosody.
Saturday, 24th March—		
10 a.m. to 1 p.m.	..	History of Urdu Language and Literature.
2 p.m. to 5 p.m.	..	Indian History—Muslim Period or Arabic or Persian.

Arabic and Early Muslim History.

Thursday, 22nd March—		
10 a.m. to 1 p.m.	..	Prose Books.
2 p.m. to 3 p.m.	..	Poetry.
Friday, 23rd March—		
10 a.m. to 1 p.m.	..	Translation.
2 p.m. to 3 p.m.	..	Grammar including Rhetoric and Prosody
Saturday, 24th March—		
10 a.m. to 1 p.m.	..	History of Arabic Language and Literature.
2 p.m. to 5 p.m.	..	Early Muslim History.

Persian and Early Muslim History.

Saturday 24th March—		
2 p.m. to 5 p.m.	..	Early Muslim History.
Tuesday, 27th March—		
10 a.m. to 1 p.m.	..	Prose Books.
2 p.m. to 3 p.m.	..	Poetry.
Wednesday, 28th March—		
10 a.m. to 1 p.m.	..	Translation.
2 p.m. to 3 p.m.	..	Grammar including Rhetoric and Prosody
Wednesday, 4th April—		
10 a.m. to 1 p.m.	..	History of Persian Language and Literature.

A Dravidian Language and Early South Indian History or Sanskrit.

Thursday, 22nd March—		
10 a.m. to 1 p.m.	..	Set books and History of Literature I.
2 p.m. to 3 p.m.	..	Set books and History of Literature II.

Days and hours. 1934.	Subjects.
Friday, 23rd March—	
10 a.m. to 1 p.m. ..	History of Language and Grammar.
2 p.m. to 5 p.m. ..	Comparative Grammar.
Saturday, 24th March—	
10 a.m. to 1 p.m. ..	Composition.
2 p.m. to 5 p.m. ..	Related Subject or Sanskrit.

B.A. (HONOURS) DEGREE EXAMINATION, MARCH 1934.

(New Regulations.)

PRELIMINARY.

Monday, 19th March—	
10 a.m. to 1 a.m. ..	Composition.
2 p.m. to 5 p.m. ..	Prose to English History.

B.A. (HONOURS) DEGREE EXAMINATION (NEW REGULATIONS) AND M.A. DEGREE EXAMINATION, MARCH 1934.

FINAL.

Branch I.—Mathematics.

Monday, 19th March—	
10 a.m. to 1 p.m. ..	Pure Mathematics I.
2 p.m. to 5 p.m. ..	Applied Mathematics I.
Tuesday, 20th March—	
10 a.m. to 1 p.m. ..	Pure Mathematics II.
2 p.m. to 5 p.m. ..	Applied Mathematics II.
Wednesday, 21st March—	
10 a.m. to 1 p.m. ..	Pure Mathematics III.
2 p.m. to 5 p.m. ..	Applied Mathematics III.
Thursday, 22nd March—	
10 a.m. to 1 p.m. ..	Linear Differential Equations of Irrational motion in Liquids.
2 p.m. to 5 p.m. ..	Heat Conduction or Theory of Uniform Functions of a Complex Variable and Integral Functions.
Friday, 23rd March—	
10 a.m. to 1 p.m. ..	Statistics including Probabilities and Errors of Observation or Planetary and Lunar Theories.

Branch II.—Philosophy.

Monday, 19th March—	
10 a.m. to 2 p.m. ..	Essay.
2 p.m. to 5 p.m. ..	Psychology.
Tuesday, 20th March—	
10 a.m. to 1 p.m. ..	Theory of Knowledge.
2 p.m. to 5 p.m. ..	Outlines of Indian Philosophy.
Wednesday, 21st March—	
10 a.m. to 3 p.m. ..	European Philosophy from Descartes to Kant.
2 p.m. to 5 p.m. ..	Ethics.
Thursday, 22nd March—	
10 a.m. to 1 p.m. ..	Special Subject—Sir Henry Jones "A faith that enquires," or Philosophy of Religion.
2 p.m. to 5 p.m. ..	Special Subject—Advaita Vedanta of Political Philosophy.

Branch III.—History, Economics and Politics.

Monday, 19th March—	
10 a.m. to 1 p.m. ..	Essay.
2 p.m. to 5 p.m. ..	Indian History—General.
Tuesday, 20th March—	
10 a.m. to 1 a.m. ..	Politics—General
2 p.m. to 5 p.m. ..	Economics—General.
Wednesday, 21st March—	
10 a.m. to 1 p.m. ..	Constitutional History of Great Britain and Ireland
2 p.m. to 5 p.m. ..	Indian History Special—Vijayanagar Empire. Politics Special—Federalism—Ancient and Modern.
Thursday, 22nd March—	
10 a.m. to 1 p.m. ..	Politics Special—Political Writings of Burke.
2 p.m. to 5 p.m. ..	Economics Special—Banking and Currency.
Friday, 23rd March—	
10 a.m. to 1 p.m. ..	Economics Special—Public Finance.
2 p.m. to 5 p.m. ..	Indian History Special—British Indian Administration.

Branch IV.—Economics and Politics or History.

Monday, 19th March—	
10 a.m. to 1 p.m. ..	Essay.
2 p.m. to 5 p.m. ..	Indian History—General (Optional).
Tuesday, 20th March—	
10 a.m. to 1 p.m. ..	Politics—General (Optional).
2 p.m. to 5 p.m. ..	Economics I.
Wednesday, 21st March—	
10 a.m. to 1 p.m. ..	Economics II.
2 p.m. to 5 p.m. ..	Economic History.
Thursday, 22nd March—	
10 a.m. to 2 p.m. ..	Economics Special—Banking and Currency.
2 p.m. to 5 p.m. ..	Economics Special—Public Finance.

Branch VI.—English Language and Literature.

Monday, 19th March—	
10 a.m. to 1 p.m. ..	History of the English Language Shakespeare.
2 p.m. to 5 p.m. ..	
Tuesday, 20th March—	
10 a.m. to 1 p.m. ..	Modern English Literature I.
2 p.m. to 5 p.m. ..	Modern English Literature II
Wednesday, 21st March—	
10 a.m. to 1 p.m. ..	Beowulf and other Old English Texts.
2 p.m. to 5 p.m. ..	Modern English Literature III.
Thursday, 22nd March—	
10 a.m. to 1 p.m. ..	Chaucer and other Middle English Texts.
2 p.m. to 5 p.m. ..	Essay.

Days and hours. 1934.	Subjects.
Friday, 23rd March—	
10 a.m. to 1 p.m. ..	Special Period or Subject— Age of Pope and Johnson I. Wordsworth and his Contemporaries I.
2 p.m. to 5 p.m. ..	Age of Pope and Johnson II. Wordsworth and his Contemporaries II.

Branch VII.—Sanskrit Language and Literature.

Monday, 19th March—	
10 a.m. to 1 p.m. ..	Comparative Philology and Comparative Grammar.
2 p.m. to 5 p.m. ..	History of the Sanskrit Language and Literature.
Tuesday, 20th March—	
10 a.m. to 1 p.m. ..	Prescribed Text-books—General.
2 p.m. to 5 p.m. ..	Grammar, Prosody and Poetics.
Wednesday, 21st March—	
10 a.m. to 1 p.m. ..	Translation
2 p.m. to 5 p.m. ..	Prescribed Text-books—Special I.
Thursday, 22nd March—	
10 a.m. to 1 p.m. ..	Prescribed Text-books—Special II.
2 p.m. to 5 p.m. ..	Prescribed Text-Books—Special III.
Friday, 23rd March—	
10 a.m. to 1 p.m. ..	Essay.

B.A. (HONOURS) AND M.A. DEGREE EXAMINATIONS, MARCH 1934.

(Transitory Regulations.)

[FINAL.]

Branch I.—Mathematics.

Monday, 19th March—	
10 a.m. to 1 p.m. ..	Pure Mathematics I.
2 p.m. to 5 p.m. ..	Applied Mathematics I.
Tuesday, 20th March—	
10 a.m. to 1 p.m. ..	Pure Mathematics II.
2 p.m. to 5 p.m. ..	Applied Mathematics II.
Wednesday, 21st March—	
10 a.m. to 1 p.m. ..	Pure Mathematics III.
2 p.m. to 5 p.m. ..	Applied Mathematics III.
Thursday, 22nd March—	
10 a.m. to 1 p.m. ..	Linear Differential Equations of Irrational motion in Liquids.
2 p.m. to 5 p.m. ..	Heat Conduction or Theory of Uniform Functions of a Complex variable and Integral Functions.
Friday, 23rd March—	
10 a.m. to 1 p.m. ..	Statistics including Probabilities and Errors of Observation or Planetary and Lunar Theories.

Branch II.—Philosophy.

Monday, 19th March—	
10 a.m. to 1 p.m. ..	Essay.
2 p.m. to 5 p.m. ..	Psychology.
Tuesday, 20th March—	
10 a.m. to 1 p.m. ..	Logic and Theory of Knowledge.
2 p.m. to 5 p.m. ..	Outlines of Indian Philosophy.
Wednesday, 21st March—	
10 a.m. to 1 p.m. ..	Outlines of European Philosophy.
2 p.m. to 5 p.m. ..	Ethics.
Thursday, 22nd March—	
10 a.m. to 2 p.m. ..	General Philosophy.
2 p.m. to 5 p.m. ..	Optional Subject—Political Philosophy

Branch II-A.—Physical Science.

Monday, 19th March—	
10 a.m. to 1 p.m. ..	Principles of Matter, Heat and Sound.
2 p.m. to 5 p.m. ..	
Tuesday, 20th March—	
10 a.m. to 1 p.m. ..	Sound and Light.
2 p.m. to 5 p.m. ..	Magnetism and Electricity.
Wednesday, 21st March—	
10 a.m. to 1 p.m. ..	Optional Subjects— Kinetic Theory of gases and its applications or Radiation B.—X Rays and their applications.

Branch II-B.—Physical Science.

Monday, 19th March—	
10 a.m. to 1 p.m. ..	General Chemistry.
2 p.m. to 5 p.m. ..	Physical Chemistry.
Tuesday, 20th March—	
10 a.m. to 1 p.m. ..	Inorganic Chemistry.
2 p.m. to 5 p.m. ..	Organic Chemistry
Wednesday, 21st March—	
10 a.m. to 1 p.m. ..	Optional Subject—Biochemistry or Electro Chemistry

Branch III.—Natural Science.

MAIN SUBJECTS.

Botany.

Monday, 19th March—	
10 a.m. to 1 p.m. ..	Algæ, Fungi, etc.
2 p.m. to 5 p.m. ..	Pteridophytes, etc.
Tuesday, 20th March—	
10 a.m. to 1 p.m. ..	Histology, etc.
2 p.m. to 5 p.m. ..	Systematic Botany, etc.

Zoology.

Monday, 19th March—	
10 a.m. to 1 p.m. ..	Invertebrata I.
2 p.m. to 5 p.m. ..	Invertebrata II.
Tuesday, 20th March—	
10 a.m. to 1 p.m. ..	Chordata
2 p.m. to 5 p.m. ..	General Principles.

Days and hours. 1904.	Subjects.
Geology.	
Monday, 19th March—	
10 a.m. to 1 p.m.	.. General and Structural Geology.
2 p.m. to 4 p.m.	.. Stratigraphy and Palæontology.
Tuesday, 20th March—	
10 a.m. to 1 p.m.	.. Mineralogy.
2 p.m. to 5 p.m.	.. Petrology.

Branch III-A—History, Economics and Politics.

Monday, 19th March—	
10 a.m. to 1 p.m.	.. Essay.
2 p.m. to 5 p.m.	.. Indian History—General.
Tuesday, 20th March—	
10 a.m. to 1 p.m.	.. Politics—General.
2 p.m. to 5 p.m.	.. Economics I.
Wednesday, 21st March—	
10 a.m. to 1 p.m.	.. Economics II.
Thursday, 22nd March—	
10 a.m. to 1 p.m.	.. Economics—Special—Banking and Currency.
2 p.m. to 5 p.m.	.. Economics—Special—Public Finance.
	Politics Special—Currency and Banking.
	Economics Special—Public Finance.
2 p.m. to 5 p.m.	.. Indian History Special—British Indian Administration.
Friday, 23rd March—	
10 a.m. to 1 p.m.	.. Political Writings of Burke.
	Constitutional History of Great Britain and Ireland.
	Indian History Special—Vijayanagar Empire.
2 p.m. to 5 p.m.	.. Polities Special—Federation—Ancient and Modern.

Branch III-B—History, Economics and Politics.

Monday, 19th March—	
10 a.m. to 1 p.m.	.. Essay.
2 p.m. to 5 p.m.	.. Indian History—General.
Tuesday, 20th March—	
10 a.m. to 1 p.m.	.. Politics—General.
2 p.m. to 5 p.m.	.. Economics I.
Wednesday, 21st March—	
10 a.m. to 1 p.m.	.. Economics II.
Thursday, 22nd March—	
10 a.m. to 1 p.m.	.. Economics—Special—Banking and Currency.
2 p.m. to 5 p.m.	.. Economics—Special—Public Finance.

Branch IV—Two Languages other than English.

Sanskrit.

Tuesday, 27th March—	
10 a.m. to 1 p.m.	.. Books of the early period.
2 p.m. to 5 p.m.	.. Books of the later period I.
Wednesday, 28th March—	
10 a.m. to 1 p.m.	.. Books of the later period II
2 p.m. to 5 p.m.	.. Grammar
Wednesday, 4th April—	
10 a.m. to 1 p.m.	.. History of Sanskrit Language and Literature.
2 p.m. to 5 p.m.	.. Advanced composition.

Urdu.

Thursday, 22nd March—	
10 a.m. to 1 p.m.	.. Prose books.
2 p.m. to 5 p.m.	.. Poetry.
Friday, 23rd March—	
10 a.m. to 1 p.m.	.. Translation.
2 p.m. to 5 p.m.	.. Grammar including Rhetoric and Prosody.
Saturday, 24th March—	
10 a.m. to 1 p.m.	.. History of Urdu Language and Literature.
2 p.m. to 5 p.m.	.. Advanced composition.

Arabic.

Thursday, 22nd March—	
10 a.m. to 1 p.m.	.. Prose books.
2 p.m. to 5 p.m.	.. Poetry.
Friday, 23rd March—	
10 a.m. to 1 p.m.	.. Translation.
2 p.m. to 5 p.m.	.. Grammar including Rhetoric and Prosody.
Saturday, 24th March—	
10 a.m. to 1 p.m.	.. History of Arabic Language and Literature.
2 p.m. to 5 p.m.	.. Advanced composition.

Persian.

Tuesday, 27th March—	
10 a.m. to 1 p.m.	.. Prose books.
2 p.m. to 5 p.m.	.. Poetry.
Wednesday, 28th March—	
10 a.m. to 1 p.m.	.. Translation.
2 p.m. to 5 p.m.	.. Grammar including Rhetoric and Prosody.
Wednesday 4th April—	
10 a.m. to 1 p.m.	.. History of Persian Language and Literature.
2 p.m. to 5 p.m.	Advanced composition.

A Dravidian Language.

Thursday, 22nd March—	
10 a.m. to 1 p.m.	.. Set Books and History of Literature I.
2 p.m. to 5 p.m.	.. Set Books and History of Literature II.
Friday, 23rd March—	
10 a.m. to 1 p.m.	.. History of Language and Grammar.
2 p.m. to 5 p.m.	.. Comparative Grammar.
Saturday, 24th March—	
10 a.m. to 1 p.m.	.. Composition.
2 p.m. to 4 p.m.	.. Additional composition.

Days and hours. 1904.	Subjects.

Branch V—English Language and Literature.

Monday, 19th March—	
10 a.m. to 1 p.m.	.. History of the English Language.
2 p.m. to 5 p.m.	.. Shakespeare.
Tuesday, 20th March—	
10 a.m. to 1 p.m.	.. Modern English Literature I.
2 p.m. to 5 p.m.	.. Modern English Literature II.
Wednesday, 21st March—	
10 a.m. to 1 p.m.	.. Beowulf and other Old English Texts.
2 p.m. to 5 p.m.	.. Modern English Literature III.
Thursday, 22nd March—	
10 a.m. to 1 p.m.	.. Chaucer and other Middle English Texts.
2 p.m. to 5 p.m.	.. Essay.
Friday, 23rd March—	
10 a.m. to 1 p.m.	.. Special Period or Subject— Age of Pope and Johnson I Wordsworth and his Contemporaries I.
2 p.m. to 5 p.m.	.. Special Period or Subject— Age of Pope and Johnson II Wordsworth and his Contemporaries II.

Branch VI—Sanskrit Language and Literature.

Monday, 19th March—	
10 a.m. to 1 p.m.	.. Comparative Philology and Comparative Grammar
2 p.m. to 5 p.m.	.. History of Sanskrit Language and Literature.
Tuesday, 20th March—	
10 a.m. to 1 p.m.	.. Prescribed Text-books (General)
2 p.m. to 5 p.m.	.. Grammar, Prosody and Poetics.
Wednesday, 21st March—	
10 a.m. to 1 p.m.	.. Translation.
2 p.m. to 5 p.m.	.. Prescribed Text-books Special I.
Thursday, 22nd March—	
10 a.m. to 1 p.m.	.. Prescribed Text-books Special II.
2 p.m. to 5 p.m.	.. Prescribed Text-books Special III.
Friday, 23rd March—	
10 a.m. to 1 p.m.	.. Essay

B.Sc. DEGREE EXAMINATION, MARCH 1904

PART I.

Monday, 19th March—	
10 a.m. to 2 p.m.	.. Composition.
2 p.m. to 4 p.m.	.. Prose.

PART II.

MAIN SUBJECTS.

Mathematics

Tuesday, 20th March—	
10 a.m. to 1 p.m.	.. Algebra and Trigonometry.
2 p.m. to 5 p.m.	.. Geometry.
Wednesday, 21st March—	
10 a.m. to 12-30 p.m.	.. Calculus.
2 p.m. to 4-30 p.m.	.. Dynamics.

Physics.

Tuesday, 20th March—	
10 a.m. to 12-30 p.m.	.. Dynamics and Hydrostatics.
1 p.m. to 4-30 p.m.	.. Properties of Matter and Heat.
Wednesday, 21st March—	
10 a.m. to 12-30 p.m.	.. Light and Sound.
2 p.m. to 4-30 p.m.	.. Electricity and Magnetism.

Chemistry.

Tuesday, 20th March—	
10 a.m. to 1 p.m.	.. General Chemistry
2 p.m. to 5 p.m.	.. Inorganic Chemistry.
Wednesday, 21st March—	
10 a.m. to 1 p.m.	.. Organic Chemistry.

Botany, Zoology or Geology.

Tuesday, 20th March—	
10 a.m. to 1 p.m.	.. Paper I.
2 p.m. to 5 p.m.	.. Paper II.

SUBSIDIARY SUBJECTS.

Mathematics.

Saturday, 24th March—	
10 a.m. to 1 p.m.	.. Paper I.
2 p.m. to 5 p.m.	.. Paper II.

Physics.

Thursday, 22nd March—	
10 a.m. to 12 noon	.. General Physics, Heat and Sound.
2 p.m. to 4 p.m.	.. Light, Electricity and Magnetism.

Chemistry.

Friday, 23rd March—	
10 a.m. to 1 p.m.	.. General and Inorganic Chemistry.
2 p.m. to 4 p.m.	.. Organic Chemistry.

Botany.

Tuesday, 27th March—	
10 a.m. to 12 noon	.. Paper I.
2 p.m. to 4 p.m.	.. Paper II

Zoology.

Thursday, 22nd March—	
10 a.m. to 12 noon	.. Paper I.
2 p.m. to 4 p.m.	.. Paper II.

Days and hours. 1934.	Subjects.

Geology or Mechanical Engineering.

Saturday, 14th March—	
10 a.m. to 12 noon	.. Paper I.
2 p.m. to 4 p.m.	.. Paper II.

Electrical Engineering.

Thursday, 22nd March—	
9 a.m. to 12 noon	.. Paper I.
2 p.m. to 4 p.m.	.. Paper II.

B.Sc. (HONOURS) DEGREE EXAMINATION, MARCH 1934.

PART I.

Monday, 19th March—	
10 a.m. to 1 p.m.	.. Composition.
2 p.m. to 5 p.m.	.. Prose.

B.Sc. HONOURS (PART II) DEGREE EXAMINATION, MARCH 1934.

MAIN SUBJECTS.

Branch II—Physics.

Monday, 19th March—	
10 a.m. to 1 p.m.	.. Properties of Matter, Heat and Sound.
2 p.m. to 5 p.m.	
Tuesday, 20th March—	
10 a.m. to 1 p.m.	.. Sound and Light.
2 p.m. to 5 p.m.	.. Magnetism and Electricity.
Wednesday, 21st March—	
10 a.m. to 1 p.m.	.. Optional Subject— Atomic Theory of Gases and its applications. Radiation. X Rays and their applications.

Branch III—Chemistry.

Monday, 19th March—	
10 a.m. to 1 p.m.	.. General Chemistry.
2 p.m. to 5 p.m.	.. Physical Chemistry.
Tuesday, 20th March—	
10 a.m. to 1 p.m.	.. Inorganic Chemistry.
2 p.m. to 5 p.m.	.. Organic Chemistry.
Wednesday, 21st March—	
10 a.m. to 1 p.m.	.. Optional Subject— Bio-chemistry or Plant Chemistry.

Branch IV—Botany.

Monday, 19th March—	
10 a.m. to 1 p.m.	.. Algæ, Fungi etc.
2 p.m. to 5 p.m.	.. Pteridophyta, etc.
Tuesday, 20th March—	
10 a.m. to 1 p.m.	.. Histology, etc.
2 p.m. to 5 p.m.	.. Systematic Botany, etc.
Wednesday, 21st March—	
10 a.m. to 1 p.m.	.. Special Subject— Morphology and Taxonomy of Angiosperms.

Branch V—Zoology.

Monday, 19th March—	
10 a.m. to 1 p.m.	.. Invertebrata I.
2 p.m. to 5 p.m.	.. Invertebrata II.
Tuesday, 20th March—	
10 a.m. to 1 p.m.	.. Chordata.
2 p.m. to 5 p.m.	.. General Principles.

Branch VI—Geology.

Monday, 19th March—	
10 a.m. to 1 p.m.	.. General and Structural Geology,
2 p.m. to 5 p.m.	.. Stratigraphy and Palæontology.
Tuesday, 20th March—	
10 a.m. to 1 p.m.	.. Mineralogy.
2 p.m. to 5 p.m.	.. Petrology.

SUBSIDIARY SUBJECTS.

Mathematics.

Saturday, 24th March—	
10 a.m. to 1 p.m.	.. Paper I.
2 p.m. to 5 p.m.	.. Paper II.

Physics.

Thursday, 22nd March—	
10 a.m. to 12 noon	.. General Physics, Heat and Sound.
2 p.m. to 4 p.m.	.. Light, Electricity and Magnetism.

Chemistry.

Friday, 23rd March—	
10 a.m. to 1 p.m.	.. General and Inorganic Chemistry
2 p.m. to 4 p.m.	.. Organic Chemistry.

Botany.

Tuesday, 27th March—	
10 a.m. to 12 noon	.. Paper I.
1 p.m. to 4 p.m.	.. Paper II.

Zoology.

Thursday, 22nd March—	
10 a.m. to 12 noon	.. Paper I.
1 p.m. to 4 p.m.	.. Paper II.

Geology.

Saturday, 24th March—	
10 a.m. to 12 noon	.. Paper I.
2 p.m. to 4 p.m.	.. Paper II.

L.T. DEGREE EXAMINATION, APRIL 1934.

Wednesday 4th April—	
10 a.m. to 1 p.m.	.. Theory and Practice of Education, A. S. C. I.
2 p.m. to 5 p.m.	.. Theory and Practice of Education, A. I. C. II.

Days and hours. 1934.	Subjects.
Thursday 5th April—	
10 a.m. to 11-30 a.m.	.. Special Subject—Nature Education
2 p.m. to 5 p.m.	.. Methods of Teaching English II-I
Friday, 6th April—	
10 a.m. to 1 p.m.	.. Methods of Teaching as Optional Subject II-II.

FIRST EXAMINATION IN ENGINEERING, MARCH 1934.

Monday, 19th March—	
10 a.m. to 1 p.m.	.. Mathematics I.
2 p.m. to 5 p.m.	.. Mathematics II.
Tuesday, 20th March—	
10 a.m. to 12 noon	.. Physics.
2 p.m. to 4 p.m.	.. Chemistry.
Wednesday, 21st March—	
10 a.m. to 1 p.m.	.. Applied Mechanics.
2 p.m. to 4 p.m.	.. Civil Engineering I
Thursday, 22nd March—	
10 a.m. to 1 p.m.	.. Civil Engineering II
2 p.m. to 5 p.m.	.. Mechanical Engineering.
Friday, 23rd March—	
10 a.m. to 1 p.m.	.. Electrical Engineering.
2 p.m. to 4 p.m.	.. Surveying.
Saturday, 24th March—	
10 a.m. to 1 p.m.	.. Descriptive Drawing.
2 p.m. to 5 p.m.	.. Building Drawing.
Tuesday, 27th March—	
10 a.m. to 1 p.m.	.. Machine Drawing.

B.E. DEGREE EXAMINATION, MARCH 1934.

CIVIL BRANCH.

Monday, 19th March—	
10 a.m. to 1 p.m.	.. Mathematics I.
2 p.m. to 5 p.m.	.. Mathematics II.
Tuesday, 20th March—	
10 a.m. to 1 p.m.	.. Strength of Materials and Theory of Structures I.
2 p.m. to 5 p.m.	.. Strength of Materials and Theory of Structures II.
Wednesday 21st March—	
10 a.m. to 1 p.m.	.. Hydraulics.
2 p.m. to 5 p.m.	.. Structural Engineering I.
Thursday, 22nd March—	
10 a.m. to 1 p.m.	.. Structural Engineering II
2 p.m. to 5 p.m.	.. Highway Engineering and Railway Engineering.
Friday, 23rd March—	
10 a.m. to 1 p.m.	.. Civil Engineering Drawing I.
2 p.m. to 5 p.m.	.. Irrigation Engineering and Dock and Harbour Engineering.
Saturday 24th March—	
10 a.m. to 1 p.m.	.. Sanitary Engineering.
2 p.m. to 5 p.m.	.. Surveying.
Tuesday, 27th March—	
10 a.m. to 1 p.m.	.. Civil Engineering Drawing II.

MECHANICAL BRANCH.

Monday, 19th March—	
10 a.m. to 1 p.m.	.. Mathematics I.
2 p.m. to 5 p.m.	.. Mathematics II.
Tuesday, 20th March—	
10 a.m. to 1 p.m.	.. Strength of Materials and Theory of Structures.
2 p.m. to 5 p.m.	.. Theory of Machines.
Wednesday 21st March—	
10 a.m. to 1 p.m.	.. Electrical Technology I.
2 p.m. to 5 p.m.	.. Electrical Technology II.
Thursday, 22nd March—	
10 a.m. to 1 p.m.	.. Heat Engines I.
2 p.m. to 5 p.m.	.. Heat Engines II.
Friday, 23rd March—	
10 a.m. to 1 p.m.	.. Machine Drawing and Design I.
2 p.m. to 5 p.m.	.. Fuels, Gas Plants and Boilers.
Saturday 24th March—	
10 a.m. to 1 p.m.	.. Hydraulic Machinery.
2 p.m. to 5 p.m.	.. Workshop Practice and Machine Tools.
Tuesday, 27th March—	
10 a.m. to 1 p.m.	.. Machine Drawing and Design II.

ELECTRICAL BRANCH.

Monday, 19th March—	
10 a.m. to 1 p.m.	.. Mathematics I.
2 p.m. to 5 p.m.	.. Mathematics II.
Tuesday, 20th March—	
10 a.m. to 1 p.m.	.. Strength of Materials and Theory of Structures.
2 p.m. to 5 p.m.	.. Theory of Machines.
Wednesday, 21st March—	
10 a.m. to 1 p.m.	.. Electrical Technology I.
2 p.m. to 5 p.m.	.. Electrical Technology II.
Thursday, 22nd March—	
10 a.m. to 1 p.m.	.. Heat Engines.
2 p.m. to 5 p.m.	.. Principles of Electrical Machinery I.
Friday, 23rd March—	
10 a.m. to 1 p.m.	.. Principles of Electrical Machinery II.
2 p.m. to 5 p.m.	.. Electrical Measurements and Measuring Instruments.
Saturday, 24th March—	
10 a.m. to 1 p.m.	.. Power Generation, Transmission and Utilization I.
2 p.m. to 5 p.m.	.. Power Generation, Transmission and Utilization II.
Tuesday, 27th March—	
10 a.m. to 1 p.m.	.. Machine Drawing and Design.

B.Sc. DEGREE EXAMINATION IN AGRICULTURE, 1934.

NEW REGULATIONS.

First Examination.

Wednesday, 4th April—	
9 a.m. to 12 noon	.. Agriculture.
1 p.m. to 4 p.m.	.. Botany.
Thursday, 5th April—	
9 a.m. to 12 noon	.. Chemistry
1 p.m. to 3 p.m.	.. Zoology.

Days and hours, 1936	Subjects.
Second Examination.	
Wednesday, 4th April—	
7 a.m. to 12 a.m.	.. Arabic.—Paper I.
2 p.m. to 4 p.m.	.. Arabic.—Paper II.
Thursday, 5th April—	
7 a.m. to 12 a.m.	.. Agricultural Engineering.
1 p.m. to 4 p.m.	Agricultural Zoology.
Friday, 6th April—	
1 p.m. to 4 p.m.	. Animal Hygiene

OLD REGULATIONS.

Part I.

Wednesday, 11th April—	
7 a.m. to 12 a.m.	.. Botany
2 p.m. to 4 p.m.	.. Physiology.
Thursday, 12th April—	
7 a.m. to 12 a.m.	.. Engineering
2 p.m. to 4 p.m.	.. Zoology
Friday, 13th April—	
7 a.m. to 10 a.m.	. Agriculture I.
1 p.m. to 4 p.m.	Agriculture II including Animal Hygiene.

Part II.

Saturday, 7th April—	
7 a.m. to 12 a.m.	.. Botany I.
2 p.m. to 4 p.m.	.. Botany II.
Monday, 9th April—	
7 a.m. to 10 a.m.	.. Chemistry I.
1 p.m. to 4 p.m.	Chemistry II.
Tuesday, 10th April—	
7 a.m. to 10 a.m.	.. Agriculture I.
1 p.m. to 4 p.m.	.. Agriculture II.
Wednesday, 11th April—	
2 p.m. to 5 p.m.	.. Agriculture—Essay.

FIRST EXAMINATION IN LAW, APRIL 1936.

Monday, 16th April—	
10 a.m. to 2 p.m.	.. Jurisprudence.
2 p.m. to 5 p.m.	.. Roman Law.
Tuesday, 14th April—	
10 a.m. to 12 noon	Indian Constitutional Law
2 p.m. to 5 p.m.	.. The Law of Torts.
Wednesday, 15th April—	
11 a.m. to 2 p.m.	. Contracts, etc. I.
2 p.m. to 5 p.m.	. Contracts, etc., II.

B.L. DEGREE EXAMINATION, APRIL 1936.

Monday, 16th April—	
10 a.m. to 1 p.m.	.. Law of Property I—Real Property Trusts and Easements
2 p.m. to 5 p.m.	. Law of Property II—Transfer of Property Act.
Tuesday, 17th April—	
10 a.m. to 12 noon	. Modern Land Tenures
2 p.m. to 4 p.m.	Hindu Law and Muhammadan Law.
Wednesday, 18th April—	
10 a.m. to 1 p.m.	. Criminal Law.
2 p.m. to 4 p.m.	.. Law of Evidence.

M.L. DEGREE EXAMINATION, 1936.

BRANCH I—JURISPRUDENCE.

Monday, 13th July—	
10 a.m. to 2 p.m.	.. Jurisprudence—General.
2 p.m. to 5 p.m.	. Comparative Jurisprudence with special reference to Roman, Hindu and Muhammadan Systems.
Tuesday, 14th July—	
10 a.m. to 1 p.m.	.. History of the Common Law of England
2 p.m. to 5 p.m.	. History of Equity and Equity Jurisprudence.
Wednesday, 15th July—	
10 a.m. to 1 p.m.	.. Legislation (Theory, Method and Interpretation).
2 p.m. to 5 p.m.	. Special Subjects—Roman Law, or Continental Civil Law or Ancient Law and Custom including Customary Law in India (excluding Burma).
Thursday, 16th July—	
10 a.m. to 1 p.m.	. Essay

BRANCH II—CONSTITUTIONAL LAW

Monday, 13th July—	
10 a.m. to 1 p.m.	.. Constitutional Law of England and its History
2 p.m. to 5 p.m.	.. Indian Constitutional Law and its History
Tuesday, 14th July—	
10 a.m. to 1 p.m.	.. Constitutional Law of the British Dominions and other countries, e.g., U.S.A., Japan, Germany
2 p.m. to 5 p.m.	.. Public Authorities, Corporations and Officers.
Wednesday, 15th July—	
10 a.m. to 2 p.m.	.. Law of Elections.
2 p.m. to 5 p.m.	.. British India and the Indian States (with special reference to Treaties).
Thursday 16th July—	
10 a.m. to 1 p.m.	.. Essay.

BRANCH III—INTERNATIONAL LAW

Monday, 13th July—	
10 a.m. to 1 p.m.	.. Public International Law with Documents—Paper I.
2 p.m. to 5 p.m.	.. Public International Law with Documents—Paper II.
Tuesday, 14th July—	
10 a.m. to 1 p.m.	.. Private International Law—General.
2 p.m. to 5 p.m.	.. Private International Law—Domestic.

Days and hours, 1936.	Subjects.
Wednesday, 15th July—	
10 a.m. to 1 p.m.	.. Prize Law.
2 p.m. to 5 p.m.	.. Special Subject—Outlines of Past History of Diplomacy and Diplomatic Practice of League of Nations Constitution and Powers especially International Court of Justice), or the Monroe Doctrine and Inter-State Law in the United States, and International Law in the Far East, or Indian India and the Indian States (including Treaties).
Thursday, 16th July—	
10 a.m. to 1 p.m.	.. Essay

BRANCH IV—TORTS AND CRIMES.

Monday, 13th July—	
10 a.m. to 1 p.m.	.. Theory of Crimes and the punishments including Criminology.
2 p.m. to 5 p.m.	.. Law of Crimes and Criminal Procedure in India.
Tuesday, 14th July—	
10 a.m. to 1 p.m.	.. History of Criminal Law and Procedure in England.
2 p.m. to 5 p.m.	.. Comparative Criminal Jurisprudence including Procedure.
Wednesday, 15th July—	
10 a.m. to 1 p.m.	. Law of Torts and its History
2 p.m. to 5 p.m.	. Negligence and Malicious and Libel and Slander.
Thursday 16th July—	
10 a.m. to 1 p.m.	.. Essay.

BRANCH V—LAW OF OBLIGATIONS.

(Contracts and Torts.)

Monday, 13th July—	
10 a.m. to 2 p.m.	.. Law of Contracts and its History.
2 p.m. to 5 p.m.	.. Special Subject—Agency and Partnership.
Tuesday, 14th July—	
10 a.m. to 12 noon	Remedies of Specific Performance, Injunctions and Damages and their History.
1 p.m. to 3 p.m.	.. Special Subject—Negotiable Instruments.
Wednesday, 15th July—	
10 a.m. to 2 p.m.	.. Law of Torts and its History.
2 p.m. to 5 p.m.	.. Special Subject—Negligence, Nuisance, Libel and Slander.
Thursday, 16th July—	
10 a.m. to 1 p.m.	. Essay.
2 p.m. to 5 p.m.	.. Special Subject—Sale of Goods and Railways and Carriers.
Friday, 17th July—	
10 a.m. to 1 p.m.	. Special Subject—Domestic Relations —Husband and Wife, Parent and Child, Master and Servant.

BRANCH VI—MERCANTILE LAW.

Monday, 13th July—	
10 a.m. to 1 p.m.	Company Law.
2 p.m. to 5 p.m.	.. Special Subject—Agency and Partnership.
Tuesday, 14th July—	
10 a.m. to 1 p.m.	.. Banking including Negotiable Instruments
2 p.m. to 5 p.m.	.. Sale of Goods.
Wednesday, 15th July—	
10 a.m. to 1 p.m.	.. Special Subject—Bankruptcy or Patents Copyright and Trade marks or Insurance—Life, Fire and Marine.
2 p.m. to 5 p.m.	.. Maritime Law (Merchant Shipping, Bills of Lading, Charter-parties and Collisions)
Thursday, 16th July—	
10 a.m. to 1 p.m.	.. Essay

BRANCH VII—PERSONAL LAWS.

Monday, 13th July—	
10 a.m. to 1 p.m.	.. Hindu Law—Adoption, Marriage and Guardianship
2 p.m. to 5 p.m.	.. Hindu Law—Joint Family and Succession
Tuesday, 14th July—	
10 a.m. to 1 p.m.	.. Hindu Law Texts and their History and Rules of Interpretation
2 p.m. to 5 p.m.	.. Law of Hindu and Muhammadan Endowments.
Wednesday 15th July—	
10 a.m. to 1 p.m.	.. Muhammadan Law and its History
2 p.m. to 5 p.m.	.. Statute Law relating to Guardianship, Marriage and Succession in India.
Thursday 16th July—	
10 a.m. to 1 p.m.	.. Essay.

BRANCH VIII—TRANSFER OF PROPERTY.

Monday, 13th July—	
10 a.m. to 1 p.m.	.. Law of Transfer of Property in England and in India.
2 p.m. to 5 p.m.	.. Vendors and Purchasers of Mortgages.
Tuesday, 14th July—	
10 a.m. to 1 p.m.	.. Wills, Succession and Bankruptcy.
2 p.m. to 5 p.m.	.. Conveyancy and Judicial Sale.
Wednesday, 15th July—	
10 a.m. to 1 p.m.	.. Law of Private Trusts.
2 p.m. to 5 p.m.	.. Public Trusts and Charities.
Thursday 16th July—	
10 a.m. to 1 p.m.	.. Essay.

BRANCH IX—REAL AND PERSONAL PROPERTY.

Monday, 13th July—	
10 a.m. to 1 p.m.	Real Property
2 p.m. to 5 p.m.	.. Personal Property.
Tuesday, 14th July—	
10 a.m. to 1 p.m.	.. Highways—Including Foreshore and Seashore.
2 p.m. to 5 p.m.	.. Easements and Water.

Days and hours. 1934.	Subjects.
Wednesday, 18th July—	
10 a.m. to 1 p.m.	.. Hindi Taungya in India—Customary.
2 p.m. to 5 p.m.	.. Hindi Taungya in India—Statute Law.
Thursday, 19th July—	
10 a.m. to 1 p.m.	.. Essay.

ORIENTAL TITLES EXAMINATIONS, 1934.

ENTRANCE TEST TO VIDWAN COURSE.

Wednesday, 21st March—	
9 a.m. to 12 noon	.. Text-books and Grammar.
2 p.m. to 5 p.m.	.. Composition or Composition and Paraphrase.

PRELIMINARY.

Days and hours. 1934	Siromani.	Vidwan (Part A in Regulation 7 of Chapter LV).
Monday, 12th March—		
10 a.m. to 1 p.m.	Prescribed Text-books —General I	Prescribed Vernacular Text-books
2 p.m. to 3 p.m.	Prescribed Text-books —General II	Vernacular Composition.
Tuesday, 13th March—		
10 a.m. to 1 p.m.	Prescribed Text-books —Special I.	Prescribed Sanskrit Text-books I
2 p.m. to 5 p.m.	Prescribed Text-books —Special II.	Prescribed Sanskrit Text-books II.

FINAL.

Wednesday, 21st March—		
10 a.m. to 1 p.m.	History of Sanskrit Language and Literature	History of Sanskrit Language and Literature
2 p.m. to 3 p.m.	Prescribed Text-books, Special I	Prescribed Sanskrit Text-books.
Thursday, 22nd March—		
10 a.m. to 1 p.m.	Prescribed Text-books, Special II.	Prescribed, Vernacular Text-books relating to Grammar, Prosody and Poetics.
2 p.m. to 5 p.m.	Prescribed Text-books, Special III.	Nil.

VIDWAN.

For Part B in Regulation 7 of the Chapter LV.

Days and hours. 1934.	Subjects.
Preliminary.	
Monday, 19th March—	
10 a.m. to 1 p.m.	.. Prescribed Text-books I
2 p.m. to 5 p.m.	.. Composition.
Tuesday, 20th March—	
10 a.m. to 1 p.m.	.. Prescribed Text-books II
2 p.m. to 5 p.m.	.. Sanskrit Text-books and Translation.
Final.	
Wednesday, 21st March—	
12 a.m. to 1 p.m.	.. Prescribed Text-books I.
2 p.m. to 5 p.m.	.. Prescribed Text-books II.
Thursday, 22nd March—	
10 a.m. to 1 p.m.	.. History of Language and Literature.
2 p.m. to 5 p.m.	.. Sanskrit Text-books.

For Part C in Regulation 7 of Chapter LV

Monday, 19th March—	
10 a.m. to 1 p.m.	.. Prescribed Vernacular Text-books.
2 p.m. to 5 p.m.	.. Vernacular Composition.
Thursday, 22nd March—	
10 a.m. to 1 p.m.	.. Prescribed Vernacular Text-books relating to Grammar, Prosody and Poetics.

For Part D in Regulation 7 of Chapter LV.

Preliminary.	
Monday, 19th March—	
10 a.m. to 1 p.m.	.. Prescribed Text-books I.
2 p.m. to 5 p.m.	.. Composition.
Tuesday, 20th March—	
10 a.m. to 1 p.m.	.. Prescribed Text-books II.
2 p.m. to 4 p.m.	.. History of Tamil Country.
Final.	
Wednesday, 21st March—	
10 a.m. to 1 p.m.	.. Prescribed Text-books in Poetry.
2 p.m. to 5 p.m.	.. Prescribed Text-books relating to Advanced Grammar, Prosody and Poetics I.
Thursday, 22nd March—	
10 a.m. to 1 p.m.	.. Prescribed Text-books relating to Advanced Grammar, Prosody and Poetics II.
2 p.m. to 5 p.m.	.. History of Language and Literature.
Friday, 23rd March—	
10 a.m. to 3 p.m.	.. Inscriptions.

AZIZ-UL-ULAMA.

Preliminary.	
Monday, 19th March—	
10 a.m. to 1 p.m.	.. Tafsir and Hadith.
2 p.m. to 5 p.m.	.. Fiqh, Aqaid and Mantiq
Tuesday, 20th March—	
10 a.m. to 1 p.m.	.. Prose Text-books.
2 p.m. to 5 p.m.	.. Poetry Text-books.
Wednesday, 21st March—	
10 a.m. to 1 p.m.	.. History.
2 p.m. to 5 p.m.	.. Translation from Arabic into Urdu and vice versa or additional text-books in Arabic.
Final.	
Thursday, 22nd March—	
10 a.m. to 1 p.m.	.. Tafsir, Hadith and Ilmul Hadith.
2 p.m. to 5 p.m.	.. Usulul-Usul-ul-Fiqh.
Friday, 23rd March—	
10 a.m. to 1 p.m.	.. Prose Text-books
2 p.m. to 5 p.m.	.. Poetry Text-books

Days and hours. 1934.	Subjects.
Final—contd.	
Saturday, 24th March—	
10 a.m. to 1 p.m.	.. History.
2 p.m. to 5 p.m.	.. Translation from Arabic into Urdu and vice versa or additional text-books in Arabic.
Tuesday, 27th March—	
10 a.m. to 1 p.m.	.. Maniq and Falsafah.
2 p.m. to 5 p.m.	.. Composition in Arabic.

MUNSHI-I-FAZIL.

Preliminary.	
Monday, 19th March—	
10 a.m. to 1 p.m.	.. Persian Text-books.
2 p.m. to 5 p.m.	.. Urdu Text-books.
Tuesday, 20th March—	
10 a.m. to 1 p.m.	.. Translation from Persian into Urdu.
2 p.m. to 5 p.m.	.. Translation from Urdu into Persian.
Wednesday, 21st March—	
10 a.m. to 1 p.m.	.. Composition in Persian.
2 p.m. to 5 p.m.	.. Arabic Text-books.
Final.	
Thursday, 22nd March—	
10 a.m. to 1 p.m.	.. Persian Text-books.
2 p.m. to 5 p.m.	.. Urdu Text-books.
Friday, 23rd March—	
10 a.m. to 1 p.m.	.. Translation from Persian into Urdu.
2 p.m. to 5 p.m.	.. Translation from Urdu into Persian.
Saturday, 24th March—	
10 a.m. to 1 p.m.	.. History of Persian Language and Literature
2 p.m. to 5 p.m.	.. Arabic Text-books.
Tuesday, 27th March—	
10 a.m. to 1 p.m.	.. Composition in Persian.

The Examination for Certificate of Proficiency in Modern Methods of Study as applied to Oriental Learning will be held on Wednesday, the 28th March 1934, from 10 a.m. to 1 p.m.

EXAMINATION FOR THE DIPLOMA IN ECONOMICS, 1934.

Monday, 9th April—	
12 noon to 1 p.m.	.. Economics.
2 p.m. to 5 p.m.	.. Statistical Methods.
Tuesday 10th April—	
10 a.m. to 1 p.m.	.. Recent Economic History and Economic Geography.
2 p.m. to 5 p.m.	.. Rural Economics.
Wednesday, 11th April—	
10 a.m. to 1 p.m.	.. Social Economics.
2 p.m. to 5 p.m.	.. Special Subject.

EXAMINATION FOR THE DIPLOMA IN GEOGRAPHY, 1934.

Monday, 9th April—	
12 a.m. to 1 p.m.	Physical Basis of Geography, etc
2 p.m. to 5 p.m.	.. General Regional Geography I—Asia, General Regional Geography II— Prescribed Continent.
Tuesday, 10th April—	
12 a.m. to 1 p.m.	.. General Regional Geography I—Asia,
2 p.m. to 5 p.m.	.. General Regional Geography II— Prescribed Continent.
Wednesday, 11th April—	
12 a.m. to 1 p.m.	.. Optional Subject.
2 p.m. to 5 p.m.	.. Practical Use of Instruments, etc.

EXAMINATION FOR THE DIPLOMA IN INDIAN MUSIC, 1934.

Monday, 9th April—	
10 a.m. to 12 noon	.. Written Examination.

EXAMINATION FOR THE CERTIFICATE IN LIBRARIANSHIP, 1934

Friday 22nd June—	
10 a.m. to 1 p.m.	.. Written Examination.
2 p.m. to 5 p.m.	.. Practical Examination.

EXAMINATION FOR THE DIPLOMA IN EUROPEAN LANGUAGES 1934.

FRENCH.

Monday, 23rd July—	
10 a.m. to 1 p.m.	.. Text-books and Grammar.
2 p.m. to 4 p.m.	.. Translation.

GERMAN.

Tuesday, 24th July—	
10 a.m. to 1 p.m.	.. Text books and Grammar.
2 p.m. to 4 p.m.	.. Translation.

MEDICAL EXAMINATIONS.

PRE-REGISTRATION EXAMINATION, APRIL 1934.

Wednesday, 4th April—	
10 a.m. to 1 p.m.	.. Inorganic Chemistry.
2 p.m. to 5 p.m.	.. Physics.
Thursday, 5th April—	
10 a.m. to 1 p.m.	.. Biology.

FIRST M.B. & B.S. EXAMINATION, APRIL 1934.

Wednesday, 4th April—	
12 p.m. to 1 p.m.	.. Organic Chemistry.
2 p.m. to 5 p.m.	.. Anatomy including elements of Human Embryology.
Thursday, 5th April—	
12 a.m. to 1 p.m.	.. Physiology including Bio-Chemistry.

SECOND M.B. & B.S. EXAMINATION, APRIL 1934.

Wednesday, 4th April—	
10 a.m. to 1 p.m.	.. Pharmacology.
2 p.m. to 5 p.m.	.. Hygiene.
Thursday, 5th April—	
10 a.m. to 1 p.m.	.. General Pathology with Bacteriology.
2 p.m. to 5 p.m.	.. Ophthalmology.

FINAL M.B. & B.S. DEGREE EXAMINATION, APRIL 1934.

Monday 9th April—	
10 a.m. to 1 p.m.	.. Forensic Medicine.
2 p.m. to 5 p.m.	.. Medicine.
Tuesday 10th April—	
10 a.m. to 1 p.m.	.. Surgery.
Wednesday, 11th April—	
10 a.m. to 1 p.m.	.. Obstetrics and Gynæcology.

Days and hours. 1934.	Subjects.

M.B. DEGREE EXAMINATION, APRIL 1934.

BRANCH I.

Wednesday, 4th April—		
10 a.m. to 1 p.m.	..	Medicine.
2 p.m. to 5 p.m.	..	Medicine including Mental Diseases and Pathology I.
Thursday, 5th April—		
10 a.m. to 1 p.m.	..	Medicine including Mental Diseases and Pathology II.

BRANCH II.

Wednesday, 4th April—		
10 a.m. to 1 p.m.	..	Medicine.
2 p.m. to 5 p.m.	..	Midwifery and Diseases of women and children including Pathology I.
Thursday, 5th April—		
10 a.m. to 1 p.m.	..	Midwifery and Diseases of women and children including Pathology II.

BRANCH III.

Wednesday, 4th April—		
10 a.m. to 1 p.m.	..	Medicine.
2 p.m. to 5 p.m.	..	Pathology I.
Thursday, 5th April—		
10 a.m. to 1 p.m.	..	Pathology II.

BRANCH IV.

Wednesday, 4th April—		
10 a.m. to 1 p.m.	..	Medicine
2 p.m. to 5 p.m.		Tropical Medicine including the Pathology of Tropical Diseases I.
Thursday 5th April—		
10 a.m. to 1 p.m.	..	Tropical Medicine including the Pathology of Tropical Diseases II.

M.S. DEGREE EXAMINATION, APRIL 1934

Wednesday, 4th April—		
10 a.m. to 1 p.m.	..	Surgery I.
2 p.m. to 5 p.m.	..	Surgery II.
Thursday, 5th April—		
10 a.m. to 1 p.m.	..	Surgical Anatomy and Pathology. Special Subject.
2 p.m. to 5 p.m.		

B.Sc. DEGREE EXAMINATION, APRIL 1934.

PART I.

Monday, 9th April—		
10 a.m. to 1 p.m.	..	Chemistry and Physics in relation to Public Health, etc.
2 p.m. to 5 p.m.	..	Bacteriology.
Tuesday, 10th April—		
10 a.m. to 12 noon	..	Medical Entomology and Parasitology.

PART II.

Monday, 16th July—		
10 a.m. to 1 p.m.	..	Principles and Practice of Public Health including Sanitary Engineering.
2 p.m. to 5 p.m.	..	Epidemiology and Infectious Diseases.
Tuesday, 17th July—		
10 a.m. to 12 noon	..	Sanitary Law and Vital Statistics.
Thursday, 19th July—		
9 a.m. to 1 p.m.		Public Health Administration (Report on Sanitary Inspection).

EXAMINATION FOR THE DIPLOMA IN MIDWIFERY, APRIL 1934.

Monday, 9th April—		
10 a.m. to 1 p.m.	..	Midwifery
2 p.m. to 5 p.m.	..	Gynæcology and Diseases of a new born child.

[Dates and hours of Practical Examinations will be notified later.]

NOTIFICATIONS.

It is hereby notified that Muhammad Kutbuddin Sahib Bahadur, M.A., L.T., and Muhammad Ishaq Hashmi Sahib Bahadur, M.A., L.T., have been re-elected to the Academic Council by the members of the Teaching Staff of the Government Muhammadan College, Madras, under section 21 (c), Class II (4), of the Madras University Act of 1923, as amended in 1929.

Senate House, Madras,
6th February 1934.

Whereas Mr T. R. Rothendaraman Mudaliyar, B.A., B.L., a member elected to the Senate by the members of the Corporation of Madras from among themselves, has ceased to be a member of the Corporation on the 1st November 1933, and has not become entitled to continue on the Senate under the proviso to section 14 (3) of the Madras University Act it is hereby notified, by direction of the Vice-Chancellor, that a vacancy has arisen and that an election will be held to fill the vacancy. The Mayor, Corporation of Madras, Madras, is requested to hold an election and to report the result of the same before Tuesday, the 13th March 1934.

Whereas Mr. G. A. Bumbridge, one of the representatives elected to the Senate by the Madras Chamber of Commerce, under section 14 (a), class III (7), of the Madras University Act will cease to be a member of that body, by effux of time, on the 27th February 1934, it is hereby notified, by direction of the Vice-Chancellor, that an election will be held, in anticipation, to fill the vacancy. The President, Madras Chamber of Commerce, Madras, is hereby requested to hold an election and to report the result of the same before the 13th March 1934.

Senate House Madras,
13th February 1934.

ERRATUM

In the notification relating to the award of the medals and prizes in connexion with the Final M.B. and B.S. Degree Examination held in December 1933, published at page 33 of Part I-B of the *Fort St. George Gazette*, dated the 9th January 1934—

For '(2) The Dr T. M. Nair Memorial Medal—Mr. R. Narayana Nayar, Madras Medical College,' read '(2) The Dr T. M. Nair Memorial Medal—Miss Mary Abraham, Madras Medical College.'

(By order)
W. McLEAN,
Registrar.

Senate House, Madras,
8th February 1934.

ANDHRA UNIVERSITY.

B.A. DEGREE EXAMINATION.

ADDENDA.

In the time-table for the B.A. Degree Examination, April 1934, published in Part I B—Educational of the *Fort St. George Gazette*, dated 19th December 1933, and the subsequent two issues—

(i) *Insert* the following above (v) (5) Telugu and Related Subject or Sanskrit :—

(4) Urdu and Indian History—Muslim Period.

Days and hours. 1934.	Subjects.
Monday, 9th April—	
10 a.m. to 1 p.m.	.. Prose.
2 p.m. to 5 p.m.	.. Poetry.
Tuesday, 10th April—	
10 a.m. to 1 p.m.	.. Translation.
2 p.m. to 5 p.m.	.. Grammar.
Wednesday, 11th April—	
10 a.m. to 1 p.m.	.. History of Language and Literature Indian History—Muslim Period.
2 p.m. to 5 p.m.	..

(ii) *Add* at the end—

(UNDER TRANSITORY REGULATIONS.)

PART I.

English Language and Literature.

Wednesday, 4th April—		
10 a.m. to 1 p.m.	..	Composition
2 p.m. to 4-30 p.m.	..	Modern Poetry
Thursday, 5th April—		
10 a.m. to 1 p.m.	..	Shakespeare
2 p.m. to 5 p.m.	..	Modern Prose.
Friday, 6th April—		
10 a.m. to 12-30 p.m.	..	Seventeenth and Eighteenth Century Prose.

PART II.

(i A) *Physical Science.*

Monday, 9th April—		
10 a.m. to 1 p.m.	..	Chemistry.
2 p.m. to 4 p.m.	..	Heat and Sound.
Tuesday, 10th April—		
2 p.m. to 4 p.m.	..	Dynamics.
Wednesday, 11th April—		
10 a.m. to 1 p.m.	..	Light and Electricity
2 p.m. to 4 p.m.	..	Hydrostatics and Properties of Matter.

The following is the time-table for the examination to be held in June 1934 :—

B.Sc. (HONS.) DEGREE EXAMINATION, JUNE 1934.

PART II.

Technology (Metal).

General Part A.*

Days and hours. 1934.	Subjects.
Tuesday, 19th June—	
10 a.m. to 1 p.m.	.. Chemical Engineering.
1 p.m. to 3 p.m.	.. Mechanical Engineering I.
Wednesday, 20th June—	
10 a.m. to 1 p.m.	

MECHANICAL ENGINEERING II.

Subsidiary Subjects.

Mathematics (Subsidiary).*

Tuesday, 26th June—		
10 a.m. to 1 p.m.	..	Mathematics.

Physics (Subsidiary) *

Friday, 29th June—		
10 a.m. to 1 p.m.	..	Physics (Written).

Chemistry (Subsidiary).*

Saturday, 30th June—		
10 a.m. to 1 p.m.	..	Chemistry (Written) I.
2 p.m. to 5 p.m.	..	Chemistry (Written) II.

* The dates and hours of the Practical examinations will be notified later.

University Office, Waltair,
3rd February 1934.

NOTIFICATIONS.

TEXT-BOOKS FOR THE EXAMINATIONS OF 1936.

The following changes are to be made in the list of text books for the examinations of 1936, published in the *Fort St. George Gazette*, dated 2nd January 1934 :—

I. In the text-books for the Intermediate examination—Part I—English—under (c) Prose—*read* "4. Bunyan's Pilgrim's Progress—C. F. Knox (E. L. Saxon, Macmillan)," *for* "[Both: The title will be notified later]."

II. In the text-books for the B.A. Degree examination—Group V—Early South Indian History as a principal subject in Telugu, Tamil and Kannada, under "(2) books for reference —*add* "10. Sahitya Rao, R. Sakalakalaśastramu."

University Office, Waltair,
2nd February 1934

RULES AND DIRECTIONS FOR THE ADMISSION OF HOLDERS OF SECONDARY SCHOOL LEAVING CERTIFICATES TO UNIVERSITY COURSES OF STUDY IN THE ACADEMIC YEAR 1934-35 AND SUCCEEDING YEARS

Admission of holders of Secondary School Leaving Certificates to University courses of study in the academic year 1934-35 shall be made in accordance with the following rules and directions which shall apply in the case of those who have appeared for the qualifying Secondary School-Leaving Certificate examination completing a course of instruction in the VI form in one of the schools situated in the University area of affiliation (namely, Ganjam, Vizagapatam, East Godavari, West Godavari, Kistna, Guntur and Nellore districts).

2 Only such holders of completed Secondary School-Leaving Certificates may be admitted to University courses of study and registered as matriculates under section I of Chapter XXIX (Andhra University Code) as (a) have completed not less than 16 years of age on the first day of the month in which the examination qualifying for such certificates is held unless specially exempted from the operation of this age-limit, and (b) have been declared eligible for such admission, by the Syndicate.

3. A complete list of certificate holders declared eligible for admission to University courses of study will be published annually in the *Fort St. George Gazette*, and a copy of that list will be furnished to the Principals of affiliated colleges. A certificate holder not included in one of these lists will not be entitled to registration as a matriculate under section I of Chapter XXIX mentioned above except as provided in paragraph 8 below.

4. (a) All Secondary School-Leaving Certificate holders whose certificates are issued under the authority of the Government of Madras will be declared eligible for admission to University courses of study who qualify under the following rules :—

(i) They should have presented at one time for the Secondary School-Leaving Certificate examination (a) all the five subjects in Group A subject to the condition that students who have been specifically exempted by the Director of Public Instruction from the study of the Vernacular Composition and Translation need not sit for the examination in that subject, and (b) one subject under Group C.

(ii) Those who secure at the Public Examination not less than 25 marks in each of the "A" Group subjects.

(iii) Those who secure not less than 35 marks in English, not less than 35 marks in the selected second language and not less than 105 marks in the remaining three subjects of Group A taken together, with at least 25 marks in each of these three subjects.

(iv) Those who secure not less than 35 marks in English, not less than 35 marks in the selected second language, and 120 marks in the remaining four subjects, including the "C" Group subject, the marks being not less than 35 per cent in any two of those four subjects and not less than 25 per cent in each of the other two.

Provided that a certificate holder who secured in the aggregate not less than 200 marks in the six subjects, but fails in not more than two subjects by a deficiency of not more than one mark in each subject (or two marks in one subject) shall be declared eligible for admission to University courses of study.

(b) The Principals of affiliated colleges will be permitted to admit for matriculation in the Intermediate course only such eligible candidates as have presented Algebra and Geometry under Group C of the Secondary School-Leaving Certificate examination, and have secured not less than 210 marks in the aggregate.

Provided that the Syndicate, on the recommendation of a Principal of a college, shall have power to exempt from the operation of this rule, a student who, in the opinion of the Syndicate, is likely to profit by the study of mathematics in the Intermediate course.

(c) In the case of a Secondary School Leaving Certificate holder who has been excused the study of a second language, the total marks required for the purpose of the application of the above rules will be reduced correspondingly.

(d) Notwithstanding anything contained in the foregoing rules, a certificate holder who obtains in the aggregate not less than 60 per cent of the total marks (i.e., 240 in four subjects, 300 in five or 360 in six as the case may be) will be declared eligible for admission to University courses of study though he may fail to obtain qualifying marks in one or more subjects.

5 The Syndicate shall appoint a Moderation Board to consider and modify, if need be, the results of the examination before publication.

6. Any candidate for admission to University courses of study who in any year fails to qualify by reason of, deficiency in any subject or subjects in which he has undergone examination will be required to appear again at the Public Examination in all the five subjects of Group A and one subject in Group C and his eligibility for admission will be determined according to the preceding rules either by the marks obtained by him at the last examination or by the average marks throughout in each subject obtained by him at the last and penultimate examinations with the proviso, however, that those candidates who desire to take mathematics in the Intermediate course must also appear in Algebra and Geometry under Group C at the same time and fulfil one of the conditions laid down in 4 (b) above.

7. Certificates once scrutinized, the holders of which were found ineligible under the rules in force at the time of scrutiny, will not be reconsidered.

8. Notwithstanding anything contained in the foregoing rules, the Principals of colleges will be permitted to make admission at their discretion of (1) women holders of Secondary School-Leaving Certificates whether the names of such holders of certificates are included in the published list of certificate holders eligible for admission to University courses of study or not, provided such students appeared for the qualifying Secondary School-Leaving Certificate examination after completing a course of instruction in the VI Form in one of the schools in the University area of affiliation and (2) women holders of Secondary School Leaving Certificates whose parents or guardians are either domiciled or resident in the Andhra University area, and who, after having studied in an Inst tution in Madras or in the Ceded districts or in Chittoor district, obtain marks qualifying for eligibility under the above rules. Certificate holders so admitted to colleges will be registered as matriculates under section I of Chapter XXIX.

9. The lists published annually in the *Fort St. George Gazette* will contain the names of all certificate holders, except those whose cases may be considered under the preceding section, found to be eligible for admission to University courses of study in affiliated colleges, under the rules and directions issued from time to time. It is, however, to be clearly understood that inclusion in the list confers on no certificate holder the right of admission to any affiliated college. The Principals of colleges are not only at liberty to restrict admission to such applicants as they may select but are further required to confine admission to such eligible certificate holders as, judged by their certificates, may be expected to profit by the particular course of study upon which they propose to enter in the college selected.

(By order)

C. D. S. CHETTI,
Registrar.

University Office, Waltair,
2nd February 1934.

MADRAS SERVICES COMMISSION.

APPOINTMENT OF PROFESSOR OF CIVIL ENGINEERING IN THE COLLEGE OF ENGINEERING, GUINDY.

Applications are invited for the post of Professor of Civil Engineering in the College of Engineering, Guindy, on a pay of Rs. 600—75/2—900 per mensem. The appointment will be made on agreement for five years in the first instance, terminable at any time within that period by six months notice on either side or otherwise subject to the usual conditions, and may be extended beyond the period of five years for a further term of five years if the candidate proves efficient in the discharge of his duties although no undertaking is given in this behalf.

2. An applicant must satisfy the following conditions :—

(a) he must be a British subject or a subject of an Indian State.

NOTE.—Applications from candidates who have not been born in the French port of Madras or who have not been domiciled in the said town for a period of not less than ten years immediately preceding the date of his or its application, will be considered only if a qualified and suitable candidate to be born or be domiciled is not forthcoming.

(b) he must be of satisfactory character ;

(c) he must be of sound health, good physique and active habits and free from any defect unfitting him for Government service.

(d) he should possess—

(i) an Honours degree in Civil Engineering of any of the following Universities :—

Aberdeen, Birmingham, Bristol Cambridge, Dublin Durham, Edinburgh, Glasgow, Leeds, Liverpool, London, Manchester Oxford, Sheffield, St. Andrews ; or

(ii) the Diploma in Civil Engineering of the College of Engineering, Guindy, Madras, with Honours and the B.E Degree of the University of Madras ; and

(e) he must have had practical training and experience in Structural Engineering and Reinforced Concrete for not less than five years. Preference will be given to candidates who possess, in addition, practical training and experience in irrigation works.

3. Every applicant must pay a fee of Rs. 15 into a Government treasury or into the Imperial Bank of India, Madras, or any of its branches to the credit of the Government under the following head of account "XXVI. Miscellaneous Departments—Examination fees—Fees for examinations—Madras Services Commission." *On no account will this fee be refunded. Applicants are therefore advised before paying the fee to satisfy themselves that they fulfil the conditions prescribed in that respect.*

4. Form of application can be obtained from the Secretary, Madras Services Commission, Taymumpet Post Office, Madras, on requisition with a Stamped Envelope. No notice will be taken of a requisition not accompanied by a stamped envelope.

5. Every application must be in the applicant's handwriting, it must not be typewritten.

6. Every application must be accompanied by the following documents :—

(a) Evidence of date of birth, viz :—

(i) a certified extract from the Secondary School-Leaving Certificate showing the date of birth ; or

(ii) a certificate from a school or college authority showing the date of birth according to the school or college records.

(b) diplomas and other certificates in original ;

(c) certificates of practical experience referred to in paragraph 2 (*c*) above ;

(d) at least three certificates of character and conduct in original, one of which must be from the Principal of the educational institution in which the applicant last studied for not less than one year and another must have been obtained not earlier than 1st October 1933, from any responsible person who knows the candidate personally (this certificate must be based on personal knowledge and experience of the candidate) ;

(e) the treasury or bank receipt for the payment of the fee of Rs. 15.

7. Every application with all the enclosures securely fastened to it should be sent by registered post superscribed and addressed as follows :—

"*Application for appointment as Professor of Civil Engineering, College of Engineering, Guindy.*

To

The Secretary, Madras Services Commission,
Taymumpet P.O., Madras."

8. Applications must reach the Secretary not later than 24th February 1934. Applications received after that date and applications which are not in the prescribed form and in respect of which certificates in proper form and in original have not been received before that date will not be considered.

9. *Applicants must be prepared to appear in Madras before the commission at their own expense on a date which will be communicated to them.*

10. The candidate selected for appointment will be required to produce a certificate of physical fitness in the prescribed form.

11. The candidate appointed will be on probation for one year.

12. Travelling allowance in respect of any journeys he may be required to perform on duty will be admissible at the rates prescribed in the Madras Travelling Allowance Rules.

13. He will be eligible for the grant of leave in accordance with the provisions of subsidiary rule 2 to Fundamental Rule 103 (*a*)

14. The appointment is non-pensionable and the incumbent will have no claim to a gratuity.

15. He will be required to devote his whole time to the duties of the appointment and will not be permitted to undertake private work except with the sanction of Government in each case and under such conditions as they may prescribe in that behalf.

16. An applicant will be disqualified who attempts to canvass or to bring influence to bear on the Chairman of any member of the Commission personally or by letter. The same penalty will be imposed if any relative, friend, patron, official or other person attempts to influence the Chairman or any member of the Commission on behalf of an applicant.

17. All communications intended for the Commission must be made in writing and addressed to the Secretary.

18. Those who had already applied in response to the notification, dated 7th December 1933 need not apply again.

C. P. KARUNAKARA MENON,
Secretary.

Office of the Madras Services Commission,
Taymumpet P.O., Madras, 8th February 1934.

SCHOLARSHIPS—EUROPEAN—COLLEGIATE—1934—APPLICATION FOR.

These scholarships are open to European pupils (as defined in article 2 of the Code of Regulations for European Schools) who passed the High School Examination, 1933, and are continuing their studies other than Arts College of a Madras University or are pursuing a recognized course of study in any institution approved for this purpose by the Director of Public Instruction. Only such candidates are, however, eligible as would not be able to proceed satisfactorily with their education without the aid of a scholarship. Only candidates who are resident in in the Madras Presidency are eligible for these scholarships and ordinary scholarships are tenable only at institutions situated in the Presidency.

2. Seven Collegiate scholarships (6 for boys and 1 for girls) are available for award in 1934-35 to students reading in the first year University classes or in the first year class of the recognized course of study, which the pupil is pursuing in any professional or other recognized institution. The scholarships are renewable on application in the prescribed form through the Principal in 1935-36 in the next higher class and in succeeding years in the case of those pursuing their studies in institutions other than Arts Colleges, if necessary, provided the conduct and progress of the scholars are satisfactory.

3. Correspondents of European schools are requested kindly to instruct applicants to submit their applications for these scholarships in the form appended (manuscript forms may be used), to the undersigned so as to reach him by 31st July 1934. The applications should be submitted through the Principals of the colleges concerned after the applicants have actually joined the college and applications received after the prescribed date will not be considered. The age of the applicants for these scholarships should not have exceeded nineteen years on 31st December 1933.

4. These scholarships will be awarded on a combination of merit and need. Applicants must therefore clearly set forth their pecuniary position which must be attested by the Principals of the institutions in which they are reading.

5. The rate of scholarships is not less than Rs. 15 and not more than Rs. 20 per mensem for two or more years.

6. All candidates intending to apply for Collegiate scholarships should submit by 31st March preliminary applications in the form prescribed, but without the Principal's signature. The certificate should, however, be signed by the Headmaster of the school from which the applicant passed the High School Examination. About the end of April they will be informed whether scholarships will be awarded to them in the event of their joining in July a college or other institution mentioned in paragraph 2. If the answer from this office is in the affirmative, the award will be confirmed on receipt of the final applications to be submitted through the Principal after they have actually joined college. Final applications can only be accepted from those who submitted preliminary applications as detailed above.

7. Government have ordered that scholarships under the Code of Regulations for European Schools should be paid only for nine months in the year. They will therefore be sanctioned only from 1st July to 31st March each year.

FORM OF APPLICATION FOR COLLEGIATE SCHOLARSHIPS, 1934

1 Name in full.
2 Sex.
3 Date of birth.
4 Place of birth.
5 Name of guardian in full.
6 Income and profession of the guardian.
7 Number of children of the guardian.
8 Relationship of applicant to guardian.
9 Occupation and monthly salary or income of guardian.
10 Whether in receipt of any scholarship, allowance or aid from any other public or private source. If so, state what.
11 Any remarks on the pecuniary circumstances of the parent or guardian.
12 Recommendation of the Principal of the College.

Station

Date

Signature of applicant.

CERTIFICATE OF PRINCIPAL.

I certify after investigation that ——— is to the best of my knowledge a European within the meaning of article 2 of the Code of Regulations for European Schools, that the entries in the application are correct and that without the aid of a scholarship the applicant would not be able to proceed satisfactorily with his/her education.

Station Principal,

Date Institution.

SCHOLARSHIPS—EUROPEAN—HIGH—1934—APPLICATION FOR.

Twenty High Scholarships (12 for boys and 8 for girls) are available for award in 1934 to poor European pupils of promise.

2. The scholarships are of the value of not less than Rs. 10 and not more than Rs. 12 per mensem and are tenable for two years in standards 8 and 9 of a recognised high school or for a recognised course of study not exceeding five years in a technical or professional institution.

3. Applicants must not have exceeded 16 years of age on 31st December 1933.

4. They will be awarded on the result of the Middle School Examination 1933, and the need of the applicants to enable them to continue their education satisfactorily. Full particulars should be given therefore of the pecuniary circumstances of parents or guardians and their family obligations.

5. Applications in the appended form (manuscript form may be used) should be submitted through or by the Correspondent of the school in which the applicant is reading so as to reach the undersigned by 15th March 1934. Applications received after that date will not be considered.

6. In G.O. No. 402, Law (Education), dated 15th March 1932, Government have ordered that scholarships in European Schools should be paid only for nine months in the year. No scholarships will therefore be paid for the months of January, February and March. They will be sanctioned from 1st April to 31st December each year.

FORM OF APPLICATION FOR HIGH SCHOLARSHIPS 1934.

1 Name in full.
2 Sex.
3 School in which pupil is reading.
4 Standard in which reading.
5 School from which Middle School Examination, 1933, was passed.
6 Class of pass.
7 Date of birth.
8 Place of birth.
9 Name of parent or guardian.
10 Residence of do.
11 Occupation and monthly salary or income of do.
12 Whether in receipt of any scholarship, allowance, or aid from any public or private source; if so, what.
13 Remarks on the pecuniary circumstances of do.
14 Recommendation of Headmaster.

Address

Date Signature of applicant.

CERTIFICATE.

I certify to the best of my knowledge after investigation that ——— is a European within the meaning of article 2 of the Code of Regulations for European Schools, that the statements above are correct and that without the aid of the scholarship applied for the applicant would not be able to continue his/her education satisfactorily.

Station Headmaster,

Date School.

SCHOLARSHIPS—EUROPEAN—MIDDLE—1934—APPLICATION FOR.

Middle Scholarships are awarded to poor but promising European pupils reading in Standard V in recognised schools.

2. They are awarded on the results of the schools' promotion examinations from Standard IV, together with a consideration of the need of the applicants for assistance to proceed with their education.

3. They are tenable for three years and will be renewed in Standards VI and VII in the next year and the next year but one respectively, provided the pupil is promoted and his progress and conduct are satisfactory. Applications for renewal in the prescribed form should be submitted at the beginning of the respective years.

4. The value of the scholarship is not less than Rs. 6 and not more than Rs. 8 per mensem.

5. Twenty scholarships (12 for boys and 8 for girls) are available for award in 1934, renewable in 1935 and 1936.

6. Applications in the appended form (manuscript forms may be used) will be received from or through Correspondents by the undersigned up to 15th March 1934. Applications received after that date will not be considered.

7. Applicants must not have exceeded 14 years of age on 31st December 1933.

8. In G.O. No. 402, Law (Education), dated 15th March 1932, Government have ordered that scholarships in European schools should be paid only for nine months in the year. No scholarships will therefore be paid for the months of January, February and March. They will be sanctioned from 1st April to 31st December each year.

FORM OF APPLICATION FOR MIDDLE SCHOLARSHIPS, 1934.

1 Name in full.
2 Sex.
3 Date of birth.
4 Place of birth.
5 School in which promoted from Standard IV, 1933.
6 Number of pupils in that Standard.
7 Position of applicant in the promotion list.
8 School now attending.
9 Standard in which now reading.
10 Name in full of parent or guardian.
11 Place of residence of do.
12 Occupation and monthly salary or income of do.
13 Remarks on pecuniary position of do.
14 Whether the applicant is in receipt of any scholarship, allowance or aid from any public or private source.
15 Recommendation of headmaster of J.

Address

Date ... Signature of applicant.

CERTIFICATE.

I hereby certify after investigation that to the best of my knowledge ——— is a European within the meaning of article 2 of the Code of Regulations for European Schools, that the above entries are correct and that without the assistance of the scholarship applied for he/she cannot satisfactorily proceed with his/her education.

Station Headmaster,

Date School.

K. F. SAUNDERS,
Inspector of European Schools.

Madras, 1st February 1934.

GOVERNMENT SECONDARY AND TRAINING SCHOOL FOR WOMEN, ANANTAPUR.

Applications are invited from qualified women candidates other than Indian Christians whose vernacular is Telugu for admission into the Lower Grade Training Class and preparatory class into the Government Secondary and Training School for Women, Anantapur, in July 1934.

The applications should be in prescribed form which should contain correct and full particulars against all the columns. The period of training will be two years for the Lower grade and three years for the students admitted into the preparatory class.

The applications should be sent through the Inspecting officers to reach this office on or before 31st March 1934, and should contain a proof of appointment from the Manager of a recognised school or President of Taluk Board or Chairman of Municipal Council.

The following certificates should be enclosed along with the admission form :—

(1) Certificate of general educational qualifications in original.

(2) A certificate of conduct in original signed by one or other of the following :—

(i) An officer of the Educational department not lower in rank than Sub-Assistant Inspectress of Girls' Schools

(ii) The Chairman of Municipal Council or President of Taluk Board or District Board,

(iii) medical certificate from a medical practitioner.

(iv) Satisfactory evidence of the date of birth.

The candidate's complete address.

Students who hold Elementary School Leaving Certificates issued by a competent officer of having passed V Standard, those who hold transfer certificates of having passed Class V granted by the Headmistress of a recognised secondary school will be admitted into the Lower grade and those whose qualifications are below the minimum laid down for admission into the Higher grade and who can reasonably be expected to qualify themselves with in a period of one year for Higher grade training will be admitted into the preparatory class. A selection examination will be held, the date of which will be communicated to the qualified candidates sufficiently early.

They must attend the examination at their own expense. Only those who procure minimum marks fixed will be selected. Every selected student will be on probation for 50 working days and retention after that period will depend upon the progress made by her.

A hostel is attached to this school. Students who are not permanent residents of Anantapur should be prepared to reside in the hostel.

The rate of stipends is Rs. 8 for both the grades.

A. KOTAMMA,
Headmistress.

Govt. Secondary and Training School for Women,
Anantapur, 3rd February 1934.

GOVERNMENT TRAINING SCHOOLS FOR MEN IN THE VIZAGAPATAM DISTRICT.

Applications are invited from candidates who seek admission in July 1934 into the Secondary, Higher Elementary and Lower Elementary grade classes of the Government training-school classes in the Vizagapatam district :—

Name of institution.	Number of seats available for admission			
	Secondary	Higher Elementary (Telugu and Tamil)	Lower Elementary (Telugu and Tamil)	Total.
Government Training School, Bobbilipatam.	30	40 + 40 tentative.	..	70
Government Training School, Vizagapatam.	..	30	..	30
Government Training School, Parvatipur.	..	..	40	40

2. Candidates whose stipends are paid by local bodies will also be admitted.

3. The District Educational Officer, Vizagapatam, will make the selection after submission of the list of candidates by the Deputy Inspectors of Schools who are requested to submit to this office separate lists, for each grade and for each training school before 20th April 1934. Applications received after that date will, on no account, be considered. Rejected lists are not required. The name of the school to which the candidate reverts after training should be noted. Candidates who do not satisfy the conditions of age limit under rule 113 of the Madras Educational Rules will not be selected.

4. *Secondary grade qualifications.*—The attention of the Deputy Inspectors of Schools is drawn to the Proceedings Dis. No. 3546/33, dated 25th September 1933, of the Director of Public Instruction, Madras.

5. *Higher Elementary grade qualifications.*—Candidates who have passed the IX Form and have been found fit for promotion to IV Form or have been awarded E.S.L.C. of VIII Standard by the Inspecting Officers are eligible for admission to the Higher Elementary grade.

Lower Elementary grade qualifications.—Candidates who have passed the late primary examination or the V Standard with the E.S.L.C., marked fair or good in the Seconal school examination or have studied in I, II or III Forms in secondary schools belonging to depressed and backward classes are eligible for admission into the Lower Elementary grade.

Applications in the prescribed form countersigned by the manager of a recognised school and by the Inspecting Officer or the president, taluk board, or the chairman, municipal council, with a definite promise of appointment after training specifying the name of school to which the candidate reverts after training should be submitted to the office along with the applications :—

(i) A conduct certificate as required under the Madras Educational Rules, and

(ii) general educational certificate.

The Deputy Inspectors of Schools are also requested to scrutinize the general educational certificates of all candidates shown in the list and note their remarks against each name if there are any discrepancies. Applications of candidates having left their one year's service should not, on any account, be submitted to this office.

6. Printed forms of application can be obtained from the offices of the Deputy Inspectors of Schools in the districts.

7. There is a hostel attached to the Government Training School, Vizagapatam. Candidates who do not live with their families will be required to reside in the hostel and to pay hostel advances.

J. SATYANARAYANAMURTI,
District Educational Officer.

Vizagapatam, 3rd February 1934.

NOTIFICATIONS.

The Director of Public Instruction has, in his Proceedings Dis. No. 306 of 1934, dated 23rd January 1934, debarred P. K. Abdul Azeez, a pupil of the VI Form, Islamia High School, Melvisharam, from admission into any recognised secondary school till the end of June 1935.

G. L. LOBO,
District Educational Officer, North Arcot.

Vellore, 1st February 1934.

It is hereby notified for the information of managers of elementary schools that the T.S.L.C. (Lower Elementary Grade No. 8241) of H. Shankaranarayana Rao has been cancelled by the Director of Public Instruction, Madras, in his Proceedings Dis. No. 311 of 1934, dated 23rd January 1934.

K. MUHAMMAD,
District Educational Officer, South Kanara.

Mangalore, 2nd February 1934.

VACANCIES.

Applications are invited from trained women candidates of Higher Elementary grade (Telugu and Tamil trained) for employment as teachers in the Board Girls' schools of this Range.

The following particulars should be furnished in the applications :—

(1) Name; (2) age; (3) caste or community; (4) native town or taluk; (5) highest educational attainments and (6) language.

Applications should reach the Sub Assistant Inspectress on or before the 28th February 1934.

P. V. NAYUDU,
Sub-Assistant Inspectress of Schools, Chittoor Girls' Range.

Chittoor, 5th February 1934.

MADRAS : PRINTED AND PUBLISHED BY THE SUPERINTENDENT, GOVERNMENT PRESS.

Reg. No. 1—H.



SUPPLEMENT TO PART I-B

OF

THE FORT ST. GEORGE GAZETTE

No. 7] MADRAS, TUESDAY EVENING, FEBRUARY 13, 1934. [PRICE, 2 annas

GOVERNMENT EXAMINATIONS.

GOVERNMENT TECHNICAL EXAMINATIONS—JANUARY 1934.

The following candidates having satisfied the Examiners in the Written test, have still to undergo the ORAL AND PRACTICAL EXAMINATIONS. Part orders as to the time and place at which the examinations will be held, will be notified in Part I B of the *Fort St. George Gazette*. All other candidates whose names are not mentioned below, wherever they may have been examined, will understand that, having failed in the Written test, they will not be required to appear for the Oral and Practical Examinations.

To guard against disappointment in the case of the Oral and Practical Examinations, candidates are recommended to refer to Part I B of the *Fort St. George Gazette*, as no pet chits will be sent to them.

[N B.—Applications from the essential candidates or from persons on their behalf asking for future sittings in the cases of failure or for a revaluation of their answer papers will not be attended to.]

H — Hindu. MB — Non-Brahman Hindu.
C — Indian Christian. M — Mahomedan.
J — Jain. AD — Adi-Dravida. (W) — Woman.

Register number and name of candidate	Class of community	Place of examination.
TYPEWRITING (LOWER GRADE).		
1 Ganapati Sahu	B	Berhampur.
4 Gadi Vallabha Narayana Rao.	B	Do.
19 Chetti Gunnesvara Rao .	NB	Vizagapatam.
24 Rachakonda Chandrasekhara Rao.	B	Do.
27 Ellura Ranga Rao ..	NB	Do.
31 Muhammad Abdul Wahab	M	Do.
33 M. R. Kalyanakrishnan .	B	Do.
37 Chetti Narasinga Rao ..	B	Do.
38 Rambhatpati Venkata Surya Rao.	B	Do.
39 Dondeti Lakshmi Narasimha Rao.	NB	Do.
45 Nemani Trivikrama Prasada Rao.	NB	Do.
47 Chekuri Venkatanarasimham.	NB	Do.
48 Tenneti Satyanarayanamurti.	B	Rajahmundry.
58 Gopalakota Kameswara Rao.	B	Do.
59 Madduri Sri Ramamurti ..	B	Do

Register number and name of candidate.	Class of community.	Place of examination.
TYPEWRITING (LOWER GRADE)—cont.		
66 Kalluri Venkappa Satanayudu	B	Rajahmundry
67 Penugu Hanumanth Vara Prasada Rama Raju.	B	Do.
68 Pothajugada Sri Rama Rao.	B	Do.
61 Mandapaka Bhimeswara Rao	B	Do.
63 Pamarti Sri Ramamurti.	NB	Do.
64 Marampati Gopala Acharyulu.	B	Do.
65 Kota Jagannadha Sarma.	B	Do
65a Sripada Venkata Ramachandruchi	B	Do.
71 Lanka Satyanarayanamurti.	B	Do.
77 S. Vasudeva Rao ..	B	Do.
82 B. Appa Rao ..	NB	Do.
87 Dantuluri Satyanarayana Raju.	NB	Do.
103 Nallani Chakravartula Venkata Krishnama Acharyulu.	B	Masulipatam.
104 Sitamraju Venkata Subrahmanya Rajeswara Varma.	B	Do.
109 Chadiyamari Ranga Rao.	NB	Do.
111 Tayi Seshagiri Rao ..	NB	Do.
113 Rayaparedda Suryanarayana.	NB	Do.
117a Mukkatla Ramalinga Sastri.	B	Do.
118 Bhagavatula Bhagavannarayanamurti	B	Bezwada.
119 Kambhampati Subba Rao.	B	Do.
121 Kanchotla Marthanda Narasimhamurti.	NB	Do.
122 Pokala Prakasa Rao ..	NB	Do.
123 Kokku Radhakrishnamurti	NB	Do.
124 Yerasalli Kanna Kameswara Rao.	B	Do.
126 Karumuchi Kameswara Rao	B	Do.
127 Gorti Ramamurti ..	B	Do.
136 C. V. Ramanuja Rao .	NB	Do.
139 Desiraju Kameswara Rao.	B	Guntur.

	Register number and name of candidate.	Class of examination.	Place of examination.
	TYPEWRITING (LOWER GRADE)—*contd.*		
141	Tadepalli Kutumba Rama Sastri	B	Guntur.
142	Puranam Venkata Satyanarayana Sastri	B	Do.
147	A. Subbi Rao	B	Do.
148	Ghanta Venkata Ramayya	NB	Do.
149	Velagapudi Nageswara Rao	B	Do.
152	Pattar Lakshmanarama	B	Do.
154	Gandikota Subrahmanyam	B	Do.
156	Mohan Sundaram ..	B	Do.
156	Dasu Venkateswarlu ..	B	Do.
157	Gandikota Ayyanna ..	NB	Do.
160	Mathamitla Satyanarayana.	NB	Do.
163	R. Chenchayya Venkata Reddi.	NB	Do.
164	Jandhyala Venkata Subbaya Sastri	B	Do.
172	Reddiboy Krishnayya ..	B	Nellore.
177	Tirupati Veda Kutti Nayar	NB	Do.
181	K. Gopalaswami Ayyar ..	B	Karaikal.
182	K. Lakshmanan ..	B	Do.
183	M. Narayana Rao ..	B	Do.
184	S. Ramachandraiah ..	B	Do.
186	Nadimpalli Sitha Rao ..	B	Do.
187	S. Subbayya	B	Do.
188	J. Venkatachari ..	B	Do.
189	C. Nagendra Rao ..	B	Do.
190	Pulido Narayana Chetti.	NB	Do.
191a	S. Abdul Latheef ..	M	Do.
192	Gulam Mohammad ..	M	Do.
196	P. N. Rajamani ..	B	Anantapur.
197	Sakkutrala Satyanarayana.	B	Do.
200	Pasumarthi Jalappa ..	B	Do.
201	B. Mallaya Rao ..	B	Do.
202	H. B. Nagesa Rao ..	B	Do.
203	T. J. Rama Bhat ..	B	Do.
206	Bellary Anjaneyulu ..	NB	Do.
207	V. Nagaratnam Nayudu ..	NB	Do.
208	Ratna Naraimanswami ..	NB	Do.
209	Pali Narayana	NB	Do.
210	Beatle Rangappa ..	NB	Do
	U. M. Samuel ..	NB	Do.
217	Chennakesavapur Gopinatha Rao.	B	Bellary.
218	Peeta Krishnamurti Achar	B	Do
219	B. N. Pahama	B	Do.
220	Pasal Channa Katayya Rao.	B	Do
221	Pamidiala Rai Reddi ..	NB	Do.
222a	Alur Gouli Ramaswami ..	NB	Do.
241	A. V. Dorairamani ..	B	Chidambaram.
242	K. Narayana Rao ..	B	Do.
243	Panyam Venkatari ..	B	Do
245	M. Subrahmanyam ..	B	Do.
247	Karna Reddiyya ..	NB	Do.
250	A. Venkatarayya ..	NB	Do
253	Mallapalli Venkata Subbaya.	NB	Do
255	Shaik Lal Ahmad ..	M	Do
261	C. T. Nandagopa ..	NB	Chittoor.
267	Pulipeddi Subbachalam Naredu.	NB	Do.
268	K. Venkata Krishnayya Naredu.	NB	Do.
279	Pelasani Ramanatha Ayyar.	B	Vellore.
280	S. Sahagiri	B	Do.
281	V. Sivasubrahmanyam ..	B	Do.
285	V. R. Ranganathan ..	NB	Do.
286	T. K. Srinivasan ..	NB	Do.
287	K. Savarna Mudali ..	NB	Do.
288	Vellore Balaha Tirumalakarnam.	NB	Do.
289	V. Viswanathan ..	NB	Do.
293	M. R. Kanthamma ..	NB	Chingleput.
294	C. J. Vedadri ..	NB	Do.
295	C. D. Kalyanasundaram ..	B	Do.
296	V. Kamalakan	B	Do.
299	A. Viraraghavan ..	NB	Do.
301	R. Arunachalam	B	Cuddalore.
302	V. Duraiswami	B	Do.
304	P. K. Venkatarayana ..	B	Do
305	C. Govindaswami ..	NB	Do.
306	R. Ramakrishnan ..	NB	Do.

	Register number and name of candidate.	Class of examination.	Place of examination.
	TYPEWRITING (LOWER GRADE—*contd.*		
307	S. Selvaraja	C	Cuddalore.
311	R. Ramapati	B	Do.
312	S. Krishnamurti ..	B	Do.
313	P. K. Narayanaswami ..	B	Do.
315	V. Sundaram	B	Do.
316	N. Venkatachalam ..	B	Do.
317	N. Palani	NB	Do.
318	S. Gopalakrishnan ..	B	Do.
321	V. Balasubramanyam ..	NB	Do.
322	K. Somasekhara Chetty ..	NB	Do.
324	V. Tiruvenkata Achari ..	B	Do.
325	V. Venkatesan	B	Do.
329	P. Sivakolunda	NB	Do.
330	V. Rama Iyengar ..	B	Do.
331	S. Ramaiyar	B	Do.
335	B. Swaminathan ..	B	Do.
338	S. Venkatarayulu ..	B	Do.
340	M. S. Subrahmanya Ayyar	B	Tanjore.
351	T. S. Nagaraja Rao ..	B	Do.
355	V. Ramanuja Achari ..	B	Do
356	J. Dharmaraj	NB	Do
361	T. R. Krishnamurti ..	B	Do.
364	T. G. Arjun Rao ..	NB	Do.
365	P. V. Rajagopalan ..	B	Do
369	C. Srinivasan	B	Do
372	S. Krishnamurti ..	B	Do.
374	N. Salapathi Iyer ..	B	Do.
375	T. A. Subrahmanyam ..	B	Do.
377	P. S. Sivaram	B	Do.
378	V. S. Kumarakrishnan ..	NB	Do.
380	N. S. Krishnamurti ..	B	Do.
382	B. Ramaseshan	B	Do.
383	V. Sivaram	B	Do.
384	K. V. Krishnama Achari ..	B	Do.
385	R. Siliyan	B	Do.
386	G. Muttuswami ..	NB	Do.
388	A. Gnanaraj	B	Do.
389	R. Gopala Krishnan ..	B	Do.
391	C. Krishnaswami ..	B	Do.
393	V. Sivarama	B	Do.
394	K. Venkatachala ..	B	Do.
396	T. N. Varadarajaswami.	B	Do.
397	N. Swaminathan ..	B	Do.
398	S. Swaminathan ..	B	Do.
402	R. Gaseran	B	Do
403	K. S. Kuppuswami ..	B	Do.
405	N. Ramaswami	B	Do.
407	T. R. Srinivasa ..	B	Do.
408	N. Nanda esan	B	Do.
411	T. R. Anantalingam ..	NB	Do.
412	P. Chokkalingam ..	NB	Do.
416a	G. Abdul Azeez ..	M	Do.
416b	N. Abdul Majeed ..	M	Do.
417	P. S. Chinniraman ..	B	Trichinopoly.
418	P. V. Narasimhan ..	B	Do.
419	D. Sivaraman	B	Do.
420	V. Subrahmanyan (son of Venkatachalam Ayyar).	B	Do.
421	M. Tyagaraja	B	Do.
422	P. K. Varadallan ..	B	Do.
423	K. Narayanaswami ..	NB	Do.
424	S. Padmanabha Pillai ..	NB	Do.
425	A. James Agustin Raj ..	C	Do.
426	D. T. Devas Raj ..	C	Do.
429	B. Ramana rao ..	B	Do.
432	V. Varaha Achari ..	B	Do.
433	M. K. Chakrapani ..	NB	Do
434	U. Muttukrishnan ..	NB	Do.
437	L. N. Subrahmanyam ..	M	Do.
444	N. Swaminatha Ayyar ..	B	Do.
445	S. Sivaramasubbian ..	C	Do.
448a	N. Venkataramana ..	B	Do.
450	R. Lenthaswami ..	C	Do.
456	P. Periyanai	NB	Do.
459	V. Ramachandran ..	NB	Do.
461	A. Ramaseshi	NB	Do.
462	B. Sitaramam	NB	Do.
465	S. Maria Arokiam ..	C	Do.
470	D. A. Venkata Rao ..	B	Madura.
471	V. B. Sundaresanjan ..	NB	Do.
473	K. Mandakamurtiram ..	B	Do.
474	S. Tyagaswamiaram ..	B	Do.
476	R. Krishnan	B	Do.
477	M. G. Krishnamurti ..	B	Do.
478	V. Lakshmana Rao ..	B	Do
479	N. Mahadevan ..	B	Do
480	G. Ramaswami ..	B	Do
481	S. Varadarajan ..	B	Do
483	M. Chokkalingam ..	NB	Do
484	M. Lakshmanan ..	NB	Do

Register number and name of candidate.	Class of communality.	Place of examination.
TYPEWRITING (LOWER GRADE)—contd.		
486 S. Hanumakshmanyan ..	B	Madura.
487 L. Narayanan	E	Do.
488 S. Raghunathan ..	E	Do.
489 N. Srinivasan (son of V. Narayana Ayyangar)	B	Do.
490 M. Subrahmanyam ..	B	Do.
492 S. Padmanabhan ..	NB	Do.
493 G. Subbarayalu ..	NB	Do.
494 V. Venkateswami ..	NB	Do.
497 S. Govindan	B	Do.
498 R. Nagarathan ..	B	Do.
499 S. Sesha Rama ..	B	Do.
501 D. Kamatchi .. (W)	NB	Do.
502 H. G. Cyrus	C	Do.
505 T. Tirumaleswami ..	NB	Do.
508 K. Velayudham ..	NB	Do.
510 N. Govindaswami ..	NB	Do.
511 M. S. Subrahmanyan ..	B	Do.
512 K. P. Gurusayya ..	NB	Do.
513 J. Venkatachalapati ..	NB	Do.
514 V. R. Krishnan ..	B	Do.
516 P. N. Srinivasan ..	B	Do.
521 S. N. Iswaraandam ..	B	Do.
522 M. Ramamurti	B	Do.
524 a N. Srinivasan	B	Do.
526 K. Subrahmanyan ..	B	Do.
528 N. Jambukeswaran ..	NB	Do.
529 M. Kanyeswaranthan ..	NB	Do.
536 S. Subrahmanyan ..	NB	Do.
537 K. P. Sundaram ..	NB	Do.
541 S. Shek Hussan ..	M	Do.
542 M. Paul Raj	C	Do.
546 M. Sarvanarayanan ..	B	Do.
549a R. Virayya	NB	Do.
550 N. G. Ramaswami ..	B	Tinnevelly.
551 P. T. Venkatakrishnan ..	B	Do.
552 L. Muthuswami	NB	Do.
553 K. Sivakaminathan ..	NB	Do.
554 M. Savandram	NB	Do.
557 David Vincente	C	Do.
557a M. N. Pitchayya ..	NB	Do.
559 R. Ramaswami Ayyar ..	B	Do.
566 V. K. Sankaranarayana Ayyar.	B	Do.
561 T. G. Subrahmanya Ayyar.	B	Do.
562 S. Krishnan	B	Do
563 R. Subbayyan	B	Do.
563c K. Ramalingam	NB	Do.
563d R. Venkamuthu	NB	Do.
564 B. Kodanda Raman ..	B	Do.
565 Y. Sankaranarayanan ..	B	Do.
566 S. Muthuswami	NB	Do.
567 C. Sundaram	NB	Do.
572 H. Venkatasubrahmanya Ayyar	B	Do.
573 M. Chidambaracharan Pillai (son of C. Maharaja Pillai)	NB	Do.
578 B. S. Krishna Ayyar ..	B	Do.
579 P. Wilfred	C	Do.
580 S. Markata Ayyar ..	B	Do.
581 P. Ratna Raj	NB	Do.
584 K. S. Anantanarayanan ..	B	Do.
585 S. Bhyravan	B	Do.
587a S. K. Janakiraman ..	B	Do.
589 H. Krishnan	B	Do.
590 C. S. Sivanitha Krishnan.	B	Do.
592 G. V. Biswanam ..	B	Do.
594 S. K. Venkatanarayanan ..	B	Do.
595 K. Venkatesan ..	B	Do.
596 S. Viswanatha Ayyar ..	B	Do.
598 T. N. Ezhikkavalu Mudali.	NB	Do.
601 T. C. Pandiperumal ..	NB	Do.
602a S. Sakrapandian ..	NB	Do.
605 V. Susai Michael ..	C	Do.
609 V. Hariharan Ayyar ..	E	Ernakulam.
610 Kichokka Pulpare Narayana Menon.	NB	Do.
611 Kannadi Kovilakam Kerala Varma Thampan.	NB	Do.
612 Raghava Fameebai Rama Varma Thampad.	NB	Do.
613 K. M. Narayana Pai ..	B	Do.
616 R. V. Srinivasa Ayyar ..	B	Do.
617 P. Muhammad	M	Do.
618 K. A. Sankaranarayanan ..	NB	Do.
618 C. P. Gayendra	NB	Do.
620 M. Govindan Kutti ..	NB	Do.
621 V. K. Krishnan Kutti Menon	NB	Do.

Register number and name of candidate.	Class of communality.	Place of examination.
TYPEWRITING (LOWER GRADE)—contd.		
623 A. Narayanan	NB	Trichur.
625 K. K. Antony	C	Do.
626 P. U. Paulose	C	Do
628 G. S. Subrahmanyan ..	B	Do.
630 A. L. Subrahmanyan ..	B	Do.
630a C. V. Krishnan	B	Do.
631 T. S. Subrahmanyan ..	B	Do.
632 K. V. Swaminathan ..	B	Do.
637 R. M. Narayana Menon ..	NG	Do.
639 Hoolen O. Antony ..	C	Do.
643 P. V. Itty	C	Do.
646a P. C. Varuthanai ..	C	Do.
642 A. Rama Ayyar	B	Bangalore.
644 M. R. Devasikhamani ..	NB	Do.
646 G. B. Natarajan	NB	Do.
647 A. G. Ramachandriya ..	NB	Do.
648 V. Krishnamurti	B	Do.
652 S. Nagarajan	B	Salem.
653 A. M. Ramachandran ..	B	Do.
655 A. Govindarajan	NB	Do.
657 C. Kandaswami	NB	Do.
658 B. Rajagopalan	NB	Do.
660 R. Subrahmanyam (son of K. Ramaswami Mudali).	BE	Do.
663 P. K. Ramakrishna ..	B	Do.
665 V. Venkatanarayanan ..	NB	Do.
672 B. Sundaram	B	Do.
674 K. L. Govindarajulu Gupta.	NB	Do.
676 V. Janakiraman	NB	Do.
677 S. Syed Rasul	M	Do.
681 K. S. Ramanathan ..	B	Coimbatore.
682 N. N. Varadarajan ..	B	Do.
683 G. M. Nataraj	B	Do.
687 A. V. Sashadri	B	Do.
688 K. R. Mahalingam ..	B	Do.
689 A. Purushottama Nayar.	NB	Do.
692 R. Balasubrahmanyam ..	B	Do.
694 P. Shanmugam	NB	Do.
695 C. A. Subrahmanyan ..	NB	Do.
699 K. S. Ganesan	B	Do
700a K. S. Krishna Rao ..	B	Do.
701 S. Krishnaswami ..	B	Do.
702 K. K. Muthuchami Manyam.	B	Do.
706 S. Ramachandran ..	B	Do.
707 K. S. Srinivasan ..	B	Do.
708 G. N. Sankaraswaran ..	B	Do.
709 R. Sridharan	B	Do.
711 S. R. Srinivasa Raghavan.	B	Do.
712 K. V. Subbarayan ..	B	Do.
713 S. Tiruvenkata Ashari ..	B	Do.
714 K. A. Vaidyeswaran ..	B	Do.
715 C. V. Vaidyalingam ..	B	Do.
716 C. S. Venkatarajamanaswami.	B	Do.
719 K. L. Hari Ram Nayudu ..	NB	Do.
723 C. M. Krishnan	NB	Do.
724 V. Padmanabha Menon ..	NB	Do.
726 K. Raman Menon	NB	Do.
730 V. Sankaran Nayar ..	NB	Do.
732 A. Subbayya	NB	Do.
737 N. Edwari Manuel ..	C	Do.
745 K. Kumaraswami	NB	Do.
745 K. K. Venkatachalam ..	B	Ootacamund.
749 Thekkevitil Kadungan Kurup.	NB	Do.
750a A. Ratnam	NB	Do.
761 D. Beary Scott ..	C	Do.
763 Angelam Zacharias (W)	AI	Do
765 N. Damodara Prabhu ..	B	Calicut.
766 P. N. Vaidyanatha Ayyar.	E	Do.
768 Vengalil Krishna Menon.	NB	Do.
769 V. T. Parameswara Menon.	NB	Do.
760 K. Ramanarayanan Bayna.	NB	Do.
761 M. S. Ramakrishna Ayyar.	B	Do.
763 R. S. Venkateswaran ..	B	Do.
767a K. Ananta Nayar ..	NB	Do.
768 Panniyankandi Chathuhatta.	NB	Do.
769 K. M. Kunhunikara Panikkar.	NB	Do.
770 M. V. Ramaswami ..	B	Do.
771 P. Ramanarayanan ..	B	Do.
773 Elavatta Chandanvi ..	NB	Do.
774 T. V. Kunhikrishnan Nayar.	NB	Do.
777 Pattath Narayana Marar	NB	Do.

Register number and name of candidate.	Class of community.	Place of examination.
TYPEWRITING (LOWER GRADE)—*contd.*		
783 Venugopala Upadhyaya	NB	Calicut.
783a K. P. Narayanan Nayar	NB	Do.
783b Vellore Sadik Kara Meeran	NB	Do.
787 P. Itiman Ibn Nayar	NB	Do.
792 Gurpur Padmanabha Prabhu	B	Bangalore.
793 Kasaragod Sridhar Rao	B	Do.
794 B. Srinivas Rao	B	Do.
795 C. H. Balakrishnan Nambiyar.	NB	Do.
799 K. P. Govindan Nayar	NB	Do.
803 H Raghurama Rao	B	Do
807 Kolakkarnath Ramakutti Nayar	NB	Do.
809 Attavar Channappa	NB	Do.
811 Lawrence D Souza	C	Do.
812a Annadi Muthaya Pooja	NB	Do.
812b K. Sanjiva Rao	NB	Do
812c William Edward Ray	C	Do
813 C. Raja Rao	B	Madras.
814 K Sankaran	B	Do.
815 V. S. Srinivasan	B	Do.
816 K. S. Subrahmanyan	B	Do.
819 A Karunan	NB	Do.
825 S. Sankara Ayyar	B	Do.
827 V. R. Varadarajan	B	Do.
831 E M Abdul Hamid	M	Do.
834 S. Ramamani	B	Do.
836 V. Ramamurti	B	Do.
837 Bulagoli Shivarama Rao	B	Do.
838 N. Venkat Subrahmanyam	B	Do.
840 Madured II Venkatachalapati Rao.	NB	Do.
841 G Venkatanarasimham Chetti.	NB	Do.
845 B. Sitamma	B	Do.
846 M. R Narkaran	B	Do.
852 V. Raghavamurti	B	Do.
853 M. Mahalingam	B	Do.
855 B. Ramayya	B	Do.
857 Y Sankaranarahmanyam	B	Do
858 S. V. Srinivas	B	Do.
860 Kota Vishnu Rao	NB	Do.
860a M. S. Sundaram	B	Do.
860b T Varada Ajan	B	Do.
860c V. Ramachandran	NB	Do
862 K. S Subrahmanyan	B	Do.
864 M Ranganathapati	NB	Do.
865 T N. Nagarajan	B	Do.
869 C. T Krishnan	NB	Do.
873 V G. Rangaswami	B	Do
875 E M. Ravunni Nayar	NB	Do
876 A. Pushpavanam Abraham. (W)	C	Do.
879 M. S. Rajan	B	Do.
880 R. Sankaran	B	Do.
881 Kothandakkam V. Kuppuswami.	NB	Do.
885 Bhuvanagiri Krishnamurti	NB	Do.
887 Pondicherry Rajarama Mudali	NB	Do.
888 V. Rajaratnam	NB	Do.
890 V Venkatasubbarayalu Chetti	NB	Do.
901 G Arumugam	B	Do.
905 Arcot Kannan Muthayan.	NB	Do.
906 T. J Thiruvengadam	NB	Do.
909 S. Dharmaraja	AD	Do.
910 S. Sambasiva	B	Do.
911 P Kuppuswami	NB	Do.
912 K Satyanarayana	NB	Do.
914 J. Nagoji Rao	NB	Do.
915 Pavar Venkata Rao	NB	Do.
916 M D Radhakrishna	NB	Do.
919 N Ramam	NB	Do.
920 S. N. Vasista Rao	NB	Do.
911 V. R. Lingam	B	Do.
912 A. Narasimha	B	Do.
918 W. K. Kumaraswami	NB	Do.
917 M. Durairama Ayyangar	B	Do.
917a T N. Krishnaswami	B	Do.
917b K. S. Nagarajan	B	Do.
918 Chandra Mukhadayya	B	Do.

Register number and name of candidate.	Class of community.	Place of examination.
TYPEWRITING (LOWER GRADE)—*contd.*		
921 K. E. Parthasarathi	B	Madras.
924 T. A. Ramaswamy	B	Do.
923 C. Swaminathan	B	Do.
926 K. Vasudevan	B	Do.
928a A M. Cherian	NB	Do.
9.8 Tondarpet Krishnaswami.	NB	Do.
930 V. Manikkavasagan	NB	Do.
934 K. Sivamalai	NB	Do.
935 P Sivaraman	NB	Do.
938 R. Virabhadran	NB	Do.
939 L. Ratnavelu	AD	Do.
951a K S k. Sivaswami	B	Do.
951b M. J. Raghava Achari	B	Do.
951c S Nayalandi Sri Jivana	B	Do.
951f T. M. Velayutham	NB	Do.
946 P. V. Subramanyam	B	Do.
959 S Narayana Rao	NB	Do.
960 R. Rajagopalan	NB	Do.
964 Puliyakote Sridhara Menon	NB	Do.
958 P. S. Sivasankaran	AD	Do.
966 T. A. Jivendran	J	Do.
TYPEWRITING (HIGHER GRADE).		
9A Kilambi V. Krishnaswami.	B	Rashtrapur.
10 Gade Ramachandra Rao	B	Do.
11 T. Srinivas	B	Do.
12 Jallapalli Ramamurti	NB	Do.
13 Kankalapudi Narasimhamurti.	B	Vizagapatam.
34 Mantripragada Suryanarayana.	B	Do.
41 Kurti Sanhayya	B	Do.
43 Satyapana Venkata Jwala Narasimha Acharyulu.	B	Rajahmundry.
94 N. S. Srinivasan	B	Do.
94a Kanumuri Venkata Naga Bhushanam	NB	Do.
110 Mocharla Srinivasamurti	B	Masulipatam.
138 Kalipatapu Hari Narayana.	NB	Bezwada.
167b Paluvai Pattabhi Rama Rao.	B	Guntur.
193 Pudur Seshama	NB	Kurnool.
193d C. N. Subba Rao	B	Do
216 K. R. Chalpati Nayudu.	NB	Anantapur.
282 V. B. Kalyana Rama	B	Vellore.
303 V. Manikamundram	B	Cuddalore.
326 R. Srinivasa Ayyar	B	Do.
348 S. V. Murugayya Pillai	NB	Tanjore.
372 A. V. Narasimha Achari	B	Do.
415 C. N. Nagaratnam	B	Do.
448 K. Viswanathan	B	Trichinopoly
451 V. Venkatasubrahmanyan.	B	Do.
451a A. Tiruvengadatan	B	Do.
453 N. Ramachandran	B	Do.
543 N. Lakshmanan	B	Madura.
543b V. Narasimhan	B	Do
557a P. Subrahmanyan	NB	Tinnevelly.
592 F. Gampott	NB	Do.
593 J David Prince	Q	Do.
594 S. Thomas D. Muthayya Pillai.	C	Do.
646 S Srikantan	B	Bangalore.
668 M. Sesha Madhavan	B	Salem.
740 G. Lakshmanarayanah	B	Coimbatore
740a H. Ramaprabhamayya	B	Gotzaramund.
765 K. Sadashiva Rao	B	Calicut.
812b R. Venkataramana	B	Nagalapur.
813 C. D Balasundaram	NB	Madras.
875 E. V. Suryanarayan	B	Do.
877 Kalyangar Manikam	NB	Do.
878 L. K. Swaminathan	NB	Do.
882 Parupakkam T. Narayanaswami.	NB	Do.
883 N. Gopalan	B	Do.
888 T V. Rangagopalan	B	Do.
934a Singarapu Venkataswami	NB	Do.
962 C. K. Annamalai	NB	Do.
961a S. V. Venkataraman	B	Do.

TRAINING SCHOOL LEAVING CERTIFICATE EXAMINATION, MARCH 1933.

(SUPPLEMENTAL)

The following candidates are also declared to have passed the Training-School Leaving Certificate Examination held in March 1933 :—

Register number [in brackets], name of candidate, date of birth of training and highest general educational test passed.	Percentage.

ELEMENTARY LOWER GRADE (MEN).

GOVERNMENT TRAINING SCHOOL, CALICUT.

Malayalam.

10015	Abdulkarumankandath Mahmud Kutty [July 1910], M, July 1931—March 1933, V Standard.	35

GOVERNMENT TRAINING SCHOOL, MALAPPURAM.

10004	Kunyil Kunhammad [July 1912], M, July 1931 —March 1933, V Standard, S.S.L.C.	42
10008	Poorna bel Meerakutty [October 1905], M, July 1931—March 1933, eligibility certificate.	42
10005	Keddichet Veerankutty Musaliar [July 1899], M, July 1931—March 1933, eligibility certificate.	36
10009	Valiyaparayil Ahamdkutty [April 1910], M, July 1931—March 1933, I Form.	31

The following candidates have also failed in one or two subjects only.

The candidates whose register numbers and names are given below are permitted under rule 143 of the Madras Educational Rules to appear at any subsequent Training-School Leaving Certificate Examination only in the one subject or the two subjects mentioned against their names in which they have failed and will be declared to have passed the examination if they pass in the one or the two subjects or any other subject that may be substituted. Heads of institutions are particularly requested to quote in the list of candidates for the examination for which they appear the register numbers of these candidates who are granted the above concession.

Register number and name of candidate.	Subjects in which failed.

ELEMENTARY LOWER GRADE (MEN).

10031	Pagal candidathil Mahamad Ali	.. First Language.
10032	Perumbun Kunnambu ..	.. Not in Study.

Applications from unsuccessful candidates or from persons on their behalf asking for information as to the cause of their failure or for re-valuation of their answer papers will not be attended to.

(By order)

R. KRISHNA RAO BHONSLE,
Secretary.

Office of the Comm. for Govt. Examinations,
Madras, 8th February 1934.

EUROPEAN HIGH SCHOOL EXAMINATION UNDER THE CODE OF REGULATIONS FOR EUROPEAN SCHOOLS, 1933.

The following candidates have passed the European High School Examination under the Code of Regulations for European Schools held in November-December 1933.

2. The names are given in order of merit.

(F) = Female. (NE) = Non-European.

Rank.	Register number.	Name of candidate.	School from which the candidate appeared for the examination.	Subjects in which the candidate gained distinction.
			FIRST CLASS.	
1	46	Dyson, George William Lewis ..	Simon European High School, Coimbatore ..	Elementary Mathematics, Algebra and Trigonometry.
2	15	Coelho, Vincent DePaul Hubert (NE).	St. Joseph's European Boys' High School, Calicut.	Elementary Mathematics, Algebra, Geometry and Roman Physiology and Personal Hygiene.
3	237	Pinto, Mark Francis .. (NE)	Monfort Boys' High School, Yercaud ..	French, Algebra and Geometry.
4	155	Nash, Sabastian .. .. (PAUSE)	St. Columbus's High School, Georgetown, Madras.	Hist., Indian History and Domestic Science and Hygiene.
5	133	Browne, Mervyn Eric	St. Mary's European High School, Georgetown, Madras.	Algebra and Geometry.
	131	Mathias, Christopher Arthur ..	Do.	Elementary Mathematics and Chemistry.
7	40	Yates, James	Simon European High School, Coimbatore ..	Elementary Mathematics and Algebra.
8	236	Mathias Theophane .. (NE)	Monfort Boys' High School, Yercaud ..	French and Trigonometry.
9	36	Terry, Roland Mervyn Stanley ..	Simon European High School, Coimbatore ..	Elementary Mathematics, Algebra and Trigonometry.
10	157	Coelho, Calvin Victor	St. Mary's European High School, Georgetown, Madras.	Physics.
11	232	Lonsdale, Celia Margaret .. (F)	Sacred Heart Girls' High School, Yercaud ..	Elementary Mathematics and Algebra.
12	100	Ratnaswamy, Vincent, Valentine. (NE)	St. Bede's European High School, San Thome, Madras.	Geometry.
13	72	Ratnaswamy, Cyn .. .. (F)	St. Joseph's Convent European Girls' High School, Coonoor.	Algebra.
14	45	Ward, Walter Frederick Willard ..	Simon European High School, Coimbatore ..	Geography.
	153	Taylor, Jerome Cecil	St. Mary's European High School, Georgetown, Madras.	Elementary Mathematics.
	171	Appaswamy, Shantamba, Paul (NE)	Bowden Girls' Protestant Boys' High School, Tuticorin, Madras.	Physics.
17	131	Buckley, Magdalen Mary .. (F)	St. Columbus's High School, Georgetown, Madras.	....
18	210	Armain, Marie Therese .. (F)	European Convent High School of Our Lady of Mount Carmel, Tanjavur.	Indian History.
19	125	Arabia, Arthur Edward. ..	St. Mary's European High School, Georgetown, Madras.	Geometry.
20	153	Soares, Tonio .. .. (F)	St. C Gabriel's High School, Georgetown, Madras.	....
21	125	Thomas, Fredrick Malcolm ..	St. Mary's European High School, Georgetown, Madras.	....
22	230	Nortes, Patricia .. .. (F)	St. Joseph's Girls' High School, Wellair ..	Elementary Mathematics.
23	81	Pedro, Maxine .. .. (F)	St. Mary's Convent European Girl's High School, Bellair, Cochin.	Domestic Science and Hygiene.
24	2	Kendall, Doris .. .. (F)	St. Joseph's Convent European Girls' High School, Coonoor.	....

Rank.	Register Number.	Name of candidate.		School from which the candidate appeared for the examination.	Subjects in which the candidate gained distinction.
				Second Class.	
70	127	Mehra, Harjiv Hardmukar ..	(SE)	St. Mary's European High School, Georgetown, Madras.	...
86	71	Bartels, Audrey	(F)	St. Joseph's Convent European Girls' High School, Coonoor.	Algebra.
87	91	Gopikrishna, Thangavelu ..	(SE)	St. Mary's European High School, Georgetown, Madras.	Elementary Mathematics.
88	130	Gopikrishna, Thangavelu ..	(F)	St. Columban's High School, Georgetown, Madras.	..
89	107	Browne, Mariorie Barbara ..	(F)	Hamilton Boys' High School, Vepery ..	Geometry ..
90	143	Roberts, Maurice George ..	(F)	St. Columban's High School, Georgetown, Madras.	Human Physiology and Personal Hygiene.
	147	Jacoby, Josephine ..		Rannee Kamakshi High School Coimbatore ..	....
91	46	Lowe, Hubert Alfredo ..		St. Aloysius High School, Vizagapatam ..	...
	124	Pereira, Gilbert Emmet ..	(SE)	St. Mary's European High School, Georgetown, Madras.	...
	134	Ramgopalam, Chenna ..		Do.	..
92	129	Chinniahna, Thangavelu ..	(SE)	St. Aloysius High School, Vepery, Madras ..	...
	135	S. Kaleeva Lechana ..	(F)(SE)	St. Ann's High School, Bellary ..	...
93	3	M. Russell Dent ..	(F)(SE)	St. Mary's European High School, Georgetown, Madras.	....
94	116	Johnson, Hartley Freeman ..	..	Do.	...
95	170	Harewood, Aloysius ..	(F)(SE)	St. Columban's High School, Georgetown, Madras.	Domestic Science and Hygiene.
	169	D'Souza, Evelin ..		St. Bede's European High School, Sea Thorne, Madras.	....
96	169	Lopez, Ronald St. Clair ..	..	St. Mary's European High School, Georgetown, Madras.	....
	120	Loganathan, Madanagopalan	(SE)	Stanes European High School, Coimbatore ..	Trigonometry.
97	42	Remley Baldwin Stanley Hugh	..	St. Francis' Convent European Girls' High School, Coimbatore.	Elementary Mathematics, Tegil and Algebra.
	54	Shanmukham, Kanagamalai ..	(F) (SE)	St. Philomena's High School, Bellary	....
98	8	Todman, Marjorie	(F)	St. Columban's High School, Georgetown, Madras.	....
	145	Duckworth, Dorothy Ivy ..	(F)	Dawson-Corrie Protestant Girls' High School, Vepery, Madras.	Botany.
	148	Dahlgren, Gwendolyn Aubrey.	(F)	St. Aloysius High School Vepery Madras ..	Elementary Mathematics.
99	102	Coulombier Lillian ..	(F)	St. Joseph's Girls' High School Wallajah ..	Do.
	122	Abdul Jagir Ismailal ..	(F)(SE)	Stanes European High School, Coimbatore ..	..
	51	Clayton William Douglas ..	..	Dawson-Corrie Protestant Girls' High School, Vepery Madras.	....
100	178	Mitchell, Alma Mary ..	(F)	St. Columban's High School, Georgetown, Madras.	Needlework and Dressmaking.
101	113	Thyr, Lelia	(F)	Do.	....
	144	Meredith Dora, Agnes ..	(F)(SE)	St. Francis' Convent European Girls' High School, Coimbatore.	Tamil.
102	80	Martin, Hilda	(F)	St. Mary's European High School, Georgetown, Madras.	..
103	132	Mangalam, Jagadeswaran Doral	(SE)	St. Francis' Convent European Girls' High School, Coimbatore.	Botany and Domestic Science and Hygiene.
104	65	Lopez, Phyllis	(F)	Dawson-Corrie Protestant Girls' High School, Vepery Madras.	..
105	164	Zacharias, Violet Julia Florence.	(F)(SE)	Mount Fort Boys' High School, Yercaud ..	..
	141	Mansfield, Darrell Francis ..	(F)	St. Joseph's Girls' High School, Wallaja ..	..
106	138	Aloysius Alma		Stanes European High School, Coimbatore ..	..
	47	Jenkins John	(F)(SE)	St. Ann's Convent High School Secunderabad ..	Human Physiology and Personal Hygiene.
107	161	Pyrah, Gaudianne	(F)	St. Francis' Convent European Girls' High School, Coimbatore.	....
	98	Grubb, Lorna		Day Boy Dawson Protestant Boys' High School, Vepery, Madras.	....
108	172	Dashill Gerald Stewart ..	..	Stanes European Girls' High School, Coonoor ..	Domestic Science and Hygiene
109	59	Davis Blanche Edith ..	(F)	St. Mary's European High School, Georgetown, Madras.	....
	138	Natarajan, Arul Gurusamy.	(SE)	Dawson-Corrie Protestant Boys' High School, Vepery, Madras.	.. ..
110	94	Kunahar J. Samuel ..	(SE)	St. Joseph's Convent European Girls' High School, Coonoor.	....
	163	MacLeod, Marie	(F)	Sacred Heart Girls' High School, Yercaud ..	.. ..
111	76	Hooper, Marjorie Edith Louise.	(F)	Mountfort Boys' High School, Yercaud ..	....
	167	Bailey, Dagmar Cleta ..	(F)	St. Mary's European High School, Georgetown, Madras.	Algebra.
112	247	Premchand Jagdish ..	(SE)	Dawson-Corrie Protestant Boys' High School, Vepery, Madras.	....
	14			Mountfort Boys' High School, Yercaud ..	....
113	153	Thompson Jeffery Neville ..	(F)	Sacred Heart Girls' High School, Yercaud ..	....
114	158	Bailey, Aubrey Valery ..		St. Mary's European High School, Georgetown, Madras.	....
115	125	Padmanabha Venkatagiri Rao.	(SE)	St. Bede's European High School, Sea Thorne, Madras.	Danish Physiology and Personal Hygiene.
116	157	Cooke, Vernon Cyril ..	..	St. Mary's European High School, Georgetown, Madras.	....
117	152	Bodjour, John Francis ..	..	Mountfort Boys' High School Yercaud ..	Shorthand and Typewriting.
	144	Sadleir, Hugh	..	St. Xavier's High School Adyar ..	....
118	119	Ireland, Archibald ..	(SE)	St. Mary's European High School, Georgetown, Madras.	....
119	136	Mathew, Joseph		Mountfort Boys' High School, Yercaud ..	.. ..
120	133	Sellari, Victor	(SE)	St. Joseph's European Girls' High School, Trichinopoly.	....
	154	Davey, Beckley	(F)	Sacred Heart Girls' High School Yercaud ..	....
121	149	Raines, Ernest	(F)	Dawson-Corrie Protestant Boys' High School, Vepery, Madras.	....
	173	Lamvilla, Ely	(SE)	St. Mary's European High School, Georgetown, Madras.	....
122	117	Byramjee, Perviz Framjeee.	(SE)	Do.	.. ..
	156	Boot, Cedric Anthony ..	..	St. Joseph's Convent European Girls' High School, Coonoor.	.. ..
123	74	Fosberry, May	(F)	St. Joseph's Convent European Girls' High School, Ootacamund.	....
124	15	Pullan, Elizabeth ..	(F) (SE)	St. Columban's High School, Georgetown, Madras.	.. ..
125	148	Dalgleish, Margaret Teresa ..	(F)	Dawson-Corrie Protestant Boys' High School, Vepery, Madras.	.. ..
	167	Flynn, Gloria William ..	..	Presentation Convent High School, Tuticorin ..	....
126	79	Tobin, Meinrath	(F)	Sacred Heart Girls' High School Yercaud ..	.. ..
	109	D'Souza, Enid	(F)	St. Columban's High School, Georgetown, Madras.	.. ..
127	140	Roberts, Lilly	(F)	St. Joseph's Girls' High School Wallajah ..	....
	170	Flynn, Kathleen	(F)	Dawson-Corrie Protestant Girls' High School, Vepery Madras.	Domestic Science and Hygiene.
128	33	D'Rose, Daisy	(F)	St. Mary's Convent European Girls' High School, British Cochin.	....
129	66	Beverly Hilda Daisy ..	(F)	Stanes European High School, Coimbatore ..	....
	124	Godley, Venkata Rajah ..	(SE)	St. Aloysius High School Vizagapatam ..	....
130	95	Cahill, Edna Kathleen ..	(F)	Lawrence Memorial Royal Military School, Lawrence.	....
131	171	Lewis, Joseph Arthur ..	..	St. Aloysius High School, Vizagapatam ..	....
	151	Law Lazyh	(F)	St. Joseph's Girls' High School Wallaja ..	....
	30	D'Souza, Isabel	(F)	St. Mary's Convent European Girls' High School British Cochin.	..
132	110	Roberts, Edgar Joseph ..	..	St. Mary's European High School, Georgetown, Madras.	Elementary Mathematics.
133	104	Barlow, Alice	(F)	St. Aloysius High School, Vepery, Madras ..	....
	106	Joseph, Terrance	..	St. Bede's European High School, Sea Thorne, Madras ..	....
134	129	Moses, Rowlie James Wesley.	(SE)	St. Aloysius High School, Vizagapatam ..	....

Rank.	Register Number.	Name of candidate.		School (from which the candidate appeared for the examination.	Subjects in which the candidate gained distinction.
				SECOND CLASS.—(con.)	
	171	Webb, Victor Vincent		Devaprakasha Protestant Boys' High School, Vepery, Madras.	..
139	189	Wesley, Joy Dorothy, Grace.	(F)	Devaprakasha Protestant Girls' High School, Vepery, Madras.	....
	204	De Sequeira, Marcelus ..	(F)	St. Anne's Convent High School, Secunderabad	....
140	185	Abdulkhanikhan, Alfred Joseph.	(MH)	Devaprakasha Protestant Boys' High School, Vepery, Madras.	Algebra.
141	4	Cooper, Elton	(F)	St. Peter's High School, Bellary	....
	46	White, Evelyn ..	(F)	Mount Carmel Girls' High School, Coonoor ..	....
	165	Taylor, Cecil Patrick		St. Bede's European High School, San Thomé, Madras.	....
				THIRD CLASS.	
113	160	Flanagan, Leo Anthony		St. Bede's European High School, San Thomé, Madras.	....
111	111	Ireland, Edgar		St. Patrick's High School, Arcot	Shorthand and Typewriting.
112	98	Hillier, Francis Hilda ..	(F)	Lawrence Memorial Royal Military School, Lovedale.	....
	141	Lewis, Molly	(F)	St. Columban's High School, Georgetown, Madras.	.. ..
114	69	Moreno, William Samuel ..		St. Bede's European High School, San Thomé, Madras.	....
115	116	Peters, Andrew		St. Mary's European High School, Georgetown, Madras.	....
116	124	Mackernan, Thomas Clarke ..		St. Jude's European High School, San Thomé, Madras.	.. ..
	168	Hester, Eric Hedley		Devaprakasha-Corrie Protestant Boys' High School, Vepery, Madras.	....
119	255	D'Abreu, Gerald Joseph Francis .		Montfort High School, Yercaud	....
	50	Attigan, Herbert Kenneth ..		Lawrence Memorial Royal Military School, Lovedale.	Algebra.
120	60	Seaman Constance Alice ..	(F)	Seamen European Girls' High School, Coonoor ..	....
121	41	Schaefer, Karl and Edward		Wesley European High School, Coimbatore ..	Geography.
	162	Mathews, Theresa ..	(ME)	Devaprakasha Protestant Boys' High School, Vepery, Madras.	....
122	230	East, Helen Louise ..	(F)	St. Joseph's Girls' High School, Waltair ..	....
	248	Maxims, Barry	(ME)	Montfort Boys' High School, Yercaud ..	....
123	97	Chowdry, Jagadish Chandra.	(HE)	St. Bede's European High School, San Thomé, Madras.	....
125	218	Pereira, Marilyn Lelaia ..	(F)	St. Joseph's European Girls' High School, Trichinopoly.	....
127	101	Flanagan, Frederick George ..		St. Bede's European High School, San Thomé, Madras.	....
	174	Manickam, Samuel Ebenezer	(SE)	Devaprakasha-Corrie Protestant Boys' High School, Vepery, Madras.	....
128	187	Sri Hari, Lolla	(TE)(ME)	Devaprakasha-Corrie Protestant Girls' High School, Vepery, Madras	....
	243	Stevenage, Vida	(F)	Sacred Heart Girls' High School, Yercaud ..	.. ..
	61	Cocks, Daisy Elizabeth ..	(F)	Lawrence Memorial Royal Military School, Lovedale.	....
131	136	O'Shea, Dorothy	(F)	St. Columban's High School, Georgetown, Madras.	....
132	159	Daniel, Selwyn Joseph		Devaprakasha-Corrie Protestant Boys' High School, Vepery, Madras.	....
134	201	Evans, Alice	(F)	St. Ann's Convent High School, Secunderabad ..	....
	34	Walton, Allana Barbara ..	(F)	Lawrence Memorial Royal Military School, Lovedale.	....
135	98	Hickman, Leonard		St. Bede's European High School, San Thomé, Madras.	....
	132	Meylah Dora, Mary Demetria.	(SE)	St. Mary's European High School, Georgetown, Madras.	....
139	193	D'Lanzy-Carvalho, Brian ..		Do.	....
	194	Perkins Updra	(TE)(ME)	St. Columban's High School Georgetown Madras.	....
	202	Anderson, Florence ..	(F)	St. Ann's Convent High School, Secunderabad	..
	196	Sauvenge Mary Bridget ..	(F)	Nilgiris Convent European Girls High School, Ootacamund.	French.
241	236	Tully, Phyllis Isabella ..	(F)	St. Joseph's European Girls' High School, Trichinopoly.	....
	238	Mitchell, Daisy Alice ..	(F)	St. Joseph's Girls' High School, Waltair ..	....
144	33	Fernandez, Rose Lydia ..	(F)	St. Joseph's Convent European Girls' High School, Cuttack.	.. ..
145	140	Jeremiah, Coral	(F)	St. Columban's High School, Georgetown, Madras.	Needlework and Dressmaking.
146	53	Gwynne, Mollie Ethel ..	(F)	St. Joseph's Convent European Girls' High School, Cuttack	....
147	70	Wise, Mildred	(F)	St. Joseph's Convent European Girls' High School, Cuttack	....
148	217	Gonsago, Aileen	(F)	St. Joseph's European Girls' High School, Trichinopoly	....
149	87	Bradford-Allan, John		Lawrence Memorial Royal Military School, Lovedale.	....
	149	Amery, Dorothia	(F)	St. Aloysius High School, Vepery, Madras ..	....
	88	Day, Basil Joseph		Lawrence Memorial Royal Military School, Lovedale.	....
151	246	Stevenage, Zenon	(F)	Sacred Heart Girls' High School, Yercaud ..	....
153	154	Grant Milford Cecil		Devaprakasha-Corrie Protestant Boys' High School, Vepery, Madras.	....
154	8	Connor, Ranald Edwin ..		St. Peter's European Boys' High School, Bellary	.. ..
	26	Lazar, Mary	(FE)(ME)	St. Mary's Convent European Girls' High school, Bellary Cantt.	Domestic Science and Hygiene.
156	57	Henderson, Wandibal Rupert ..		Stanes European High School Coimbatore ..	....
	78	Martin, Elizabeth ..	(F)	Presentation Convent High School, Kodaikanal.	.. ..
157	215	Farrand, Bertha ..	(F)	Europeen Convent, Hills School of Our Lady of Mount Carmel Tambaram.	....
160	228	D'Cruz, Benjamin Vincent ..		St. Aloysius High School, Nagapattam ..	....
161	68	Francis, Samuel	(ME)	St. Joseph's College, Cuddalore	....
	156	Vieyra, Duncan Leander ..		Devaprakasha-Corrie Protestant Boys' High School, Vepery, Madras.	....
163	7	Mitford, Tirrest		St. Peters European Boys' High School, Bellary.	....
	207	Frank, Dulcie	(F)	St. Ann's Convent High School, Secunderabad .	....
164	25	Farnandez, Muriel ..	(F)	St. Joseph's Convent European Girls' High School, Cuttack.	....
165	29	Dilley, Andrew James ..		Lawrence Memorial Royal Military School, Lovedale.	....
166	83	Cauthy, Edward Leslie		Do.	....
167	150	D'Lima, Austin Joseph		Devaprakasha-Corrie Protestant Boys' High School, Vepery, Madras.	....
	177	Reddi, Sundararaja Krishnamurthy		Do.	....
169	187	Everett, Estelle Teresa ..	(F)	Nilgiris Convent European Girls' High School, Ootacamund.	.. ..
170	102	Hanham, Terrest		St. Bede's European High School, San Thomé Madras.	....
	164	Thomas, Denzil Arthur		Devaprakasha-Corrie Protestant Boys' High School, Vepery, Madras.	....
172	167	Roberts, Joseph George		Do.	....
	45	Hine Venita Donald		Stanes European High School Coimbatore ..	....
173	195	Kenyon, Annie	(FE)(ME)	St. Aloysius High School, Vepery Madras ..	....
	227	Leyland, Joyce Stella ..	(F)	St. Joseph's Girls High School, Waltair ..	....

FAILURE LIST.

List of failures in the European High School Examination under the Code of Regulations for European Schools held in November-December 1933.

2. The following letters are used to indicate the subjects:—

English	.. ..	a	
Elementary Mathematics	.. .. ..	b	
Second language	.. .. ..	c	
Algebra	.. ..	d	
Geometry	.. ..	e	
Trigonometry	.. ..	f	
Physics	.. ..	g	
Chemistry	.. ..	h	
Botany	.. ..	i	
Hist ry Physiology and Personal Hygiene	..	j	
Indian History	.. ..	k	
English History	.. .. ..	l	
History of the British Empire	.. .. ..	m	
Geography	.. .. ..	n	
Book-keeping	.. .. ..	o	
Shorthand and Typewriting	.. .. ..	p	
Commercial Geography	.. .. ..	q	
Domestic Science	.. .. ..	r	
Needlework and Dressmaking	.. .. ..	s	
Drawing ..	.. .. ..	t	
Failed in aggregate	.. .. ..	u	

Register number and subjects in which failed.	Register number and subjects in which failed.	Register number and subjects in which failed.	Register number and subjects in which failed.	Register number and subjects in which failed.	Register number and subjects in which failed.	Register number and subjects in which failed.
1 b	39 adeuf	57 bcd	81 adj	115 bcdu	163 bh	229 ad
6 bjk	41 deuf	58 bil	82 du	142 bdi	166 u	234 br
9 abhi	54 b	61 acdehq	84 ae	149 bu	191 bc	241 ag
10 bhi	57 bu	62 dh	85 abcj	156 bu	193 abde	249 agh
20 bh	58 k	63 almnt	91 aeu	165 b and absent for h j k	203 ah	252 kl
31 bhk	59 abdi	64 ah	94 ae		209 bcu	254 bc
35 ek	64 bd	65 abcdhu	96 bc	170 au	225 bu	258 ac
36 bdmu5	70 bcu	66 ih	98 bd	176 bd	230 u	
38 df	73 bcmu	67 cdh	108 bde	180 b	232 absent	
17 adeg	75 b	68 h	112 abu	181 b	233 amu	
18 aedj	81 b	76 bc	116 bcg	183 bdu	238 ar	
19 Au3	84 bik	77 bcuz	124 bdg	185 bl	240 abcr	

EUROPEAN MIDDLE SCHOOL EXAMINATION, 1933

The following candidates have passed the European Middle School Examination held in November-December 1933:—

Register number and name of candidate.	School from which the candidate appeared for the examination.
FIRST CLASS.	
267 Hope-Ross, Hazel (F)	St. Philomena's High School, Bellary.
253 Kinsey, Winifred (F)	Do.
270 Ker, Irene Beatrice (F)	Do.
298 M. Shave, M. V. (F) (NS)	St. Teresa's European Girls' School, Coimbatore.
303 D'Souza, Dorothy (F)	Do.
336 Medeiros, P. C. (F) (NS)	Do.
315 Joseph, Ida (F) (NS)	St. Mary's Convent European Girls' High School, British Cochin.
301 D'Cruz, Bruno Jude ..	Star of Europe High school, Coimbatore.
343 Grant, Elaine .. (F)	St. Francis' Convent European Girls High School, Coimbatore.
316 Heron Padma (F) (NS)	Do.
310 Visvanathan, Meenakshi (F) (NS)	Do.
279 Enos, Rita .. (F)	St. Gabriel's Girls' School, Chengal.
383 Chrysan, Ruth (F)	Ladies' Memorial School of St. George's Manor, Kotil.
436 Christhuraj, Hannah Pushkam (NS)	St. Mary's European High School, Georgetown, Madras.
434 Carleton, Vergie .. (F)	St. Columban's High School, Georgetown, Madras.
435 Spare, Veronica .. (F)	Do.
459 Claudius, Dulcie Maria (F)	Do.
479 Raja, Dayanthy (F)	Do.
475 Ethel Olive .. (F)	Do.
462 Saira, F. (F) (NS)	Do.
485 Killadmy Kate (F)	St. Kevin's European School, Nungambakkam, Madras.
487 Carvalho, Beryles (F)	Do.
491 Hannibal, Dharmaraj Joseph (NS)	Dawson-Curtis Protestant Boys' High School Vepery Madras.
503 Crowley, Pamela Mavis (F)	Dawson-Curtis Protestant Girls' High School, Vepery, Madras.
504 Dunleby, Kathleen Estelle (F)	Do.
500 Keevan, Estelah (F)	St Aloysius High School, Vepery, Madras.
511 Avery Jean .. (F)	Do.
515 Lobo Muriel .. (F)	Do.
516 Jones, Elizabeth (F)	St. Joseph's School, Perambur, Madras.
513 Pacheco, Mary .. (F)	Do.
508 Smith, Violet Thora (F)	St. John's Vestry European School, Chidambaram.
509 Bethapudi, Tadithia Jaleel (F) (NS)	Do.
371 Gomez, Gerardine .. (F)	Holy Cross European School, Tuticorin.
357 Unger, Helen .. (F)	St. Joseph's Girls' High School, Wynaad.
414 Spitzler, Mary Elaine (F)	Sacred Heart Girls' High School, Yercaud.
SECOND CLASS.	
454 Reilly, Thelma .. (F)	St. Philomena's High School, Bellary.
258 Green Edna .. (F)	Do.
260 Rodrigs, Dorothy (F)	Do.
264 Sullivan, Phyllis .. (F)	Do.
265 Watkins, Linda .. (F)	Do.

Register number and name of candidate.	School from which the candidate appeared for the examination.
SECOND CLASS—cont.	
271 D'Rose, Dulcie .. (F)	Atchison High School, Bezwada.
215 Nettle, Nicholas ..	St. Joseph's European boys' High School, Cuttack.
277 Hogseth, Godert Rhodam (NS)	Do.
283 D'Rozario, Hubert Lawrence (S)	Do.
287 D'Rozario, Irene (F)	St. Joseph's Convent European Girls' High School College.
290 Taveira, Maria Edith (F)	Do.
302 D'Costa, Robert William	St. Michael's European Boys' School, Chamiers.
306 D'Lima, Peter Norbert .	Do.
304 Manuel, Laura . (F)	St. Teresa's European Girls' School, Cannanore.
301 Sharada, M. V. (F) (NS)	Do.
310 Salisbury, Norma Pulcheria (F)	Private Study, Cocanada.
311 Ravindaran Kamam (F)	St. Mary's Convent European Girls' High School, British Cochin.
314 Joseph Anna (F) (NS)	Do.
318 Kentish, Caroline (F)	Do.
318 Rozel Adele .. (F)	Do.
323 Wiggins, Cyril Henry ..	Stars European High School, Coimbatore.
323 Gooding, Melville Herbert.	Do.
324 Rajesh, Cyrus Everard.	Do.
329 Bruce, Eric Stewart Gilbert.	Do.
329 Power, Ernest Stanley ..	Do.
331 Chief, Flavian Basil ..	Do.
334 Lee Norman ..	Do.
336 Mitchell, Frederic George.	Do.
337 Gardiner, Maxwell Hilton.	Do.
343 Brown, Mary Margaret (F)	St. Francis' Convent European Girls' High School, Coimbatore.
346 Kenman, Simula (F)	Do.
345 Landsheck, Laura Mary (NS)	Do.
347 Parker, Hilda . (F)	Do.
353 Wedgbrow, Maria (F)	Do.
356 Bonus, Margaret Ina (F)	Hindu European Girls' High School, Coonoor.
353 Fernandes, Thelma Evelyn. (F)	Do.
354 Hird, Gwendoline Muriel (F)	Do.
369 Tennent, Alfred ..	St. Joseph's Cuddalore.
458 Weston, Jane .. (F)	St. Joseph's Convent European Girls High School, Coonoor.
369 Do Cruz, Flavia .. (F)	Do.
372 Iyengar, Hina (F) (NS)	Do.
373 Yesudas Lucas .. (F)	Do.
374 Fitzgerald, Malati (F)	St. Gabriel's Girls' School, Coonoor.
376 Cleary, Ethel . (F)	Do.
377 Carter, Norma . (F)	Do.
378 Rapheal, Mildred (F)	Do.
380 Lawrence, Freda .. (F)	Do.
382 Stewart, Alma ..	Do.
346 Laughlin, Leslie Mervyn.	Lakshmi Memorial School of St. George's Manor, Kotil.
384 Hunt, Noel ..	Do.
392 Salvador Jean .. (F)	Presentation Convent High School, Kodaikanal.
397 Fruithurst, Doreen. (F)	Do
401 Drake, Florence May (F)	Lawrence Memorial Royal Military School, Lovedale.
308 Burman, Winifred Florence Mabel, (F)	Do.

Register number and name of candidate.		School from which the candidate appeared for the examination.
		SECOND CLASS—cont.
398	Tullett, Ethel Rosemary (F)	Lawrence Memorial Royal Military School, Lovedale.
403	Hughes, Norman Frank (F)	Do.
404	Khan Abdul Mohsin (M)	St. Bede's European High School, San Thome, Madras.
408	Lobez, Dorothy (F)	Do.
409	Lobo, Arnesian Martin (M)	Do.
412	Pengly, Stanley	Do.
414	Rodrigues, Joseph E.	Do.
415	Watson Ann Isabel Jay (F)	Do.
418	Lawrence, Charles Herbert	St. Patrick's High School, Adyar.
421	Coutts, Burdette Mathew	Do.
428	Chambers, May Evelyn (F)	St. Thomas' Convent European Girls' School, San Thome, Madras.
430	Charles, Florence (F) (ME)	Do.
431	Fain, Grace (F) (ME)	Do.
434	Hodgson, Ethel Marion (F)	St. Teresa's Convent European Girls' School, St. Thomas' Mount.
436	Younger, Patricia (F)	Do.
437	Roberts, Mildred Cecilia (F)	Do.
441	Moore, Teresa Pearl Peter.	St. Mary's European High School, Georgetown, Madras.
442	Zeiger, Reuben Joseph.	Do.
443	Pyle, Frederick George	Do.
444	Pyle, Reginald Anthony.	Do.
445	Roberts, Alan Anthony	Do.
446	Hydenham, Garrick Joseph Walter	Do.
447	Thamaraseva Pirous Kalthathra. (ME)	Do.
448	Francis, Lambert Raymond. (ME)	Do.
455	D'Souza, Joseph Stanislaus (ME)	Do.
462	De Frate, Russell Henry Patrick.	Do.
464	Christian, Newton Francis.	Do.
468	Angove, George Reginald	Do.
488	Pinto, Mary (F)	St. Gabriel's High School, Coimbatore, Madras.
458	Vas, Irene Mary (F)	Do.
460	Lobo, Teresa (F) (ME)	Do.
461	Sweetman, Alice Mary (F)	Do.
462	Bradley, Beatrice (F)	Do.
463	Nicholls, Dorothy (F)	Do.
464	Spicer, Violet Hilda (F)	Do.
476	Quintanar, Irene (F)	Do.
479	D'Souza, Isabel Margaret (F)	Bishop Corrie School, Coonoor, Nilgiris.
480	Gay, Eardley Osborne	Doveton Corrie Protestant Boys' High School, Vepery, Madras.
494	McKenzie, Arthur Ronald.	Do.
495	Hitchcock, Thomas. (ME)	Do
500	Khajurina, Dudley (ME)	Do.
506	Roberts, Jessie Elizabeth. (F)	Do.
508	Peters, Teresa. (F)	Doveton-Corrie Protestant Girls' High School, Vepery, Madras.
510	Raymond Margaret. (F)	St. Joseph's High School, Vepery, Madras.
515	Mohamed Hanif (M)	Do.
516	Kamala Dagmar. (F)	Do.
520	Sekar Woodman.	Do.
524	Humphreys, Thelma Irene Claire. (F)	St. Joseph's European Boys' School Vepery, Madras.
537	Hart, Margaret. (F)	Civil Orphans Asylums, Kilpauk, Madras.
541	Dominic, Grace. (F)	St. William's European School, Egmoreia, Madras.
542	Dhinagaran, Phyllis. (F) (ME)	St. Joseph's School, Perambur, Madras.
545	Billimoria, Khorshed (F) (ME)	Madras and Southern Mahratta Railway Memorial School, Hoddlipet, Arkonam.
553	Cooper, Margaret. (F)	Mahratta Convent European Girls' High School, Ootacamund.
558	D'Fonseca, Gladys. (F)	St. Joseph's European Girls' High School, Trichinopoly.
559	Fernando, Iris. (F)	Do.
564	Jones, Elsie . (F)	Do.
567	Wilkins, Henry Alley .	Do.
570	Pippin, Daisy Isabella (F)	St. John's Vestry European School, Trichinopoly.
572	Ambrose, Stephens Pillai.	Do.
576	Castellino, Percival Antony	St. Aloysius High School, Vizagapatam.
580	Yates, Reginald Joseph.	Do.
581	Fredericks, Bernard .	Do.
584	Mitchell Sampson Charles.	Do.
585	Thomas, Stephen	Do.
589	Tychicus Dunn (F)	St. Joseph's Girls' High School, Walajah.
590	Ashvathama, Mercy (F) (ME)	Do.
591	Noronha, Michael Lucian (ME)	Montfort Boys' High School, Ashtagal.
596	Wilson, George	Do.
598	Anthony, John	Do.
605	D'Lemay Carvalho, Sydney Joseph	Do.
607	Oliver, Arthur Desmond	Do.
618	Mosar, Colin . (ME)	Do.
619	Mascarenhas, Marjorie Ruth . (F) (ME)	Sacred Heart Girls' High School, Yercaud.
610	Jordan, Ida M. (F)	Do.
621	Rice, Catherine. (F)	Do.

Register number and name of candidate.		School from which the candidate appeared for the examination.
		THIRD CLASS.
366	Gibson, Marie . (F)	St. Philomena's High School, Bellary.
369	Marshall, Charlotte. (F)	Do.
369	Varghese, Mary (F)	Do.
370	Mangalaham, Rajam. (F) (ME)	Atkinson High School, Bezwada.
372	A. V. Ramanadhan. (ME)	St. Joseph's European Boys' High School, Calicut.
374	Fergus, Arthur Anthony Francis.	Do.
376	Mann, Ivan Aubrey Alexander	Do.
384	D'Cruz, Anthony	Do.
388	La Grange, Mary Agnes (F)	St. Joseph's Convent European High School, Calicut.
391	Lay, George Edward	St. Michel's European Boys' School, Cannanore.
399	Gonsalves, George Henry Antony	Do.
394	Vincent, Marcellius	Do.
396	Fra Ra, Malcolm Richmond	Do.
397	Titus, Manuel . (ME)	Do.
399	Johnson, Edith (F)	St. Teresa's European Girls' School, Cannanore.
407	Fenelis, Kathleen (F)	Do.
418	Gomez, Lalla . (F)	St. Mary's Convent European Girls' High School, Betsy Cottah.
418	La'Fresais, Marie (F)	Do.
420	Sequeira, Rose (F)	Do.
421	La Bouchardiere, Ida Rose Louise Armand	Sisters European High School, Coimbatore.
425	Kathleman, Mathewson (ME)	Do.
427	Thurston, George Donald	Do.
430	Barnes, Richard Frederick	Do.
431	Thomson, Lewis John	Do.
439	Kinsey, Reginald Lancelot.	Do.
440	Lemaire, Ronald Brown Basil	Do.
445	Paul, Mary (F) (ME)	St. Francis' Convent European Girls' High School, Coimbatore.
457	Kendall, George	St. Joseph's Convent, Coonoor.
458	Rawsons, Apostalathus	Do.
462	Bartley, Leslie	Do.
463	Fernandez, George	Do.
465	Heyworth, Malcolm Alfred.	Do.
466	Wijesura, Alback	Do.
470	Harding, Avis (F)	St. Joseph's Convent European Girls' High School, Coonoor
476	Cleary, Wilmifred (F)	St. Gabriel's Girls' School, Coonoor
485	Edge, Valentine	Laidlaw Memorial School of St. George's Homes, Katy.
487	Greene, Ethel Frank	Do.
488	Hunt, Kathleen (F)	Do.
489	Moore Samuel Aylward	Do.
491	Hugo Tennison Frederick Bertram.	Do.
492	Coleman Jean (F)	Lawrence Memorial Royal Military School, Lovedale.
502	Ellis, Marjory Margaret (F)	Do.
504	D'Souza Mervyn, C.	St Bede's European High School, San Thome, Madras.
507	Hickman, Harold Anthony.	Do.
510	Mallett, James (ME)	Do.
511	Pyne, Julian Anacleto	Do.
513	Hajs, Percival Samuel (ME)	Do.
515	Rathnaswamy Paul (ME)	Do.
518	Scott, Herbert John	Do.
517	Mudaraya Venkatagavenal (ME)	Do.
520	Lazarus, Stanley Lionel	St. Patrick's High School, Adyar.
522	Abey, John Wesley	Do.
533	Rosario, Edna . (F)	St. Thomas' Convent European Girls' School, San Thome, Madras
535	Webber, Beryl Marguerite (F)	St. Denis's Convent European Girls' School, St. Thomas' Mount.
540	Harrison, Lechney Ashworth.	St. Mary's European High School, Georgetown, Madras.
553	Don, John Anthony Joseph	Do.
571	Brunt, Mervyn Harold	Do.
557	Aaron Joseph Leo	Do.
573	Rose, Joseph	Bishop Corrie School, Coonoor, Nilgiris.
580	Rajamanikam, Isaac Leela (F) (ME)	Do.
582	Hooper, Elwina Beatrice (F)	Do.
583	Julian, Dennis	Doveton-Corrie Protestant Boys' High School, Vepery, Madras.
589	Chrestien, Edward Noel.	Do.
589	Dobson, Frederick Cecil Neale.	Do.
597	Samuel Cearns (ME)	Do.
598	Wiant, Alfred (ME)	Do.
605	Mayor, Doreen Charlotte	Doveton-Corrie Protestant Girls' appeared for exam ination.
614	Mitchell, Cecil . (F)	St Aloysius High School, Vepery, Madras.
618	Bell, Kathleen (F)	Do.
624	Evans, Noel ..	St. Joseph's European Boys' School, Vepery Madras.
628	Le Fabour Kenneth	Do.
625	Rose, Malcolm Sydney Norman.	Civil Orphan Asylums, Kilpauk, Madras.
626	Joachim, John Hector	Do.
627	Newcombe, Cecil	Do.

Register number and name of candidate.			School from which the candidate appeared for the examination.
		THIRD CLASS—cont.	
529	Nicholls, Phyllis Kathleen (F)	Civil Orphan Asylum, Kilpauk, Madras	
631	McKenzie, Noel Cecil Archibald.	Christ Church School, Mount Road, Madras.	
644	Montgomery, Doreen (F)	Nazareth Convent European High School, Coimbatore.	
646	Market, Nathan (D) (SE)	Do.	
649	D'Costa, Eva (F)	European Convent High School of the Lady of Mount Carmel, Trichinopoly.	
653	Spry, Wallace .. (B)	Do.	
651	Nyemaker, Mercy (F)	Do.	
652	Fernandez, Annie (F) (SE)	Do.	
654	Brodie, Iris .. (S)	St. Joseph's European Girls' High School, Trichinopoly.	
658	Foster, Jane .. (F)	Do.	
661	Scott, Ivy .. (F)	Do.	
665	Fernandes, Lionel ..	St. Joseph's European Boys' School, Trichinopoly.	
681	Pykette, Percy ..	Do.	
686	Woolley, Terence Stanley	St. John's Vestry European School, Trichinopoly.	
697	Bennet, Charles Vincent .	St. Aloysius High School, Vizagapatam.	
670	David, Alexander .	Do.	
683	Lazar, Celeste .. .	Do.	

Register number and name of candidate			School from which the candidate appeared for the examination.
		THIRD CLASS—cont.	
689	Mitchell, Percival Allan..	St. Aloysius High School, Vizagapatam	
685	Fergusie, Iris Olive (F)	St. Joseph's Girls' High School, Trichinopoly.	
691	Sankara Sai .. (F) (SE)	Do.	
692	Xavier, Amy .. (F)	Do.	
693	de Sa, Josephine (F)	Do.	
697	Thorpe, Douglas Kenneth	Montfort Boys' High School, Yercaud.	
698	Leary, Martin Charles ..	Do.	
699	Jones, Hugh Wilfred ..	Do.	
701	Bevan, Joseph Conrad ..	Do.	
702	Thompson, James Arthur	Do.	
705	Sri Hari, George (SE)	Do.	
706	Vas, Martian, Leslie Maurice.	Do.	
707	Fell Vincent ..	Do.	
708	D'Souza, Lawrence ..	Do.	
711	Langley, Victor ..	Do.	
712	Monk, Russell Robert ..	Do.	
713	Albuquerque, Cyril (SE)	Do.	
717	De Souza, May (F)	Sacred Heart Girls' High school, Trichinopoly.	
720	Steele, Kathleen (F)	Do.	
722	Barrett, Betty (F)	Do	
725	Henry, Sheila Joyce (F)	Do.	

FAILURES LIST.

List of failures in the European Middle School Examination held in November-December 1933.

2. The following letters are used to indicate the subjects:—

English	a	Geography	j
Arithmetic	b	Domestic Science	k
Language	c	Needlework	l
Algebra	d	Drawing	m
Geometry	e	Book keeping	n
Elementary Natural Science	f	Shorthand	o
Elementary Physical Science	g	A Language (Group B)	p
History	h		

Register number and subjects in which failed.	Register number and subjects in which failed.	Register number and subjects in which failed.	Register number and subjects in which failed.	Register number and subjects in which failed.	Register number and subjects in which failed.	Register number and subjects in which failed.
285 n d i	293 r	340 g k	422 b d	461 f j	524 a h	592 b h
286 n f i	302 c k	361 k r d	424 a b d j	466 b f k	530 a r	573 b
287 a i	306 b o	364 absent	425 b a d j	442 n	542 a d h	575 h
296 a b i l	309 b i j	367 b d e l	427 a b d a j	468 b d n	553 d h	574 h
298 d n	306 b n d i	371 b k	431 c d i l k	408 a n	554 p b e d	578 n h
313 d a h	307 h	384 b n d e	439 m k n	405 f l h	548 b n d i	580 absent
276 h i	317 e d j	384 e h	448 n b	470 n c e	550 b c h	606 n d k
279 a b d e h i	320 b e	394 f j	453 d e h	501 h d	556 b d	604 n d k
280 a b c f e h i	323 b d n	397 b i l j	457 l	502 h	562 b c d i	610 b
281 n e i	335 a c i	398 n b k i	474 a b j i	507 b d j	565 b d	614 h h
282 d e h	344 absent	400 n k	475 d n	517 d g h	567 b g	
285 a i	351 b e	401 i h d	476 absent	521 a b n h	585 b h	
286 h	355 a b n i	420 p b d	477 h	526 n h	587 b n d	
290 b f i j	358 n b d	423 b d	479 c f	523 a n h	600 absent	

H. F. SAUNDERS,
Inspector of European Schools.

Madras, 27th January 1934.

LIST OF TEACHERS' CERTIFICATES COMPLETED BY THE DISTRICT EDUCATIONAL OFFICER, MADURA, DURING 1933.

[NOTE.—Names with asterisk [*] before denote female candidates.]

Certificate number, name of candidate, school in which trained, year of passing the Training School-Leaving Certificate examination.

SECONDARY GRADE.

FIRST CLASS.

903	S. Venkatarama Ayyar, Secondary Training School attached to the Srirangam High School, 1931.

SECOND CLASS.

966	R. Savarimuthu; Government Training School, Dindigul; 1931.
1174	R. Narayanaswami Rao; Government Training School, Tinnevelly, 1933.
917	S. Srinivasan; Government Training School, Dindigul, 1934.
1134	V. Subrahmanyan; Government Training School, Tinnevelly; 1931.
1170	T. S. Radhakrishnan, Government Training School, Tinnevelly, 1931.
947	V. Guru Rao, Government Training School, Dindigul, 1931.
747	K. Pattabhiramma Ayyangar, Government Training School, Trichy; 1931.
972	B. N. Nagarajachamayyan, Government Training School, Dindigul; 1930.
941	S. Nanadi, Government Training School, Dindigul, 1931.
1043	D. John Edward Chellish, A.M. Training School, Pasumalai, 1931.
* 975	Maroosamy Devasahayam, Canon Hall Training School for girls, Madura, 1931.
* 963	Pasumbai William, Canon Hall Training School for Girls, Madura, 1931.
911	A. Devasagayam, Government Training School, Dindigul, 1931.
931	A. Rajamanickam, Government Training School, Dindigul; 1931.

Certificate number, name of candidate, school in which trained, year of passing the Training School-Leaving Certificate examination.

SECONDARY GRADE—cont.

SECOND CLASS—cont.

967	A. Devasahayam, A.M. Training School, Pasumalai, 1931.
984	A. Devagnanamoni, Pasumalai Training School, Pasumalai; 1930.
1013	D. V. Purakal, Bishop Sargent Training School, Palamcottah, 1931.
916	A. Sri Raghunathan; Government Training School, Dindigul; 1931.
1167	K. A. Ramam, Government Training School, Tinnevelly; 1931.
945	G. Narayana Ayyangar; Government Training School, Dindigul, 1931.
1049	G. Joseph Duraisi), Pasumalai Training School, Pasumalai; 1931.
943	S. Manuswami Pillai; Government Training School, Dindigul, 1932.
998	V. Sudara Chandiram, Pasumalai Training School, 1932.
1134	K. Seshan, Government Training School, Dindigul, 1931.
919	P. V. Krishnan Government Training School, Dindigul; 1931.
980	S. Venkatachalam Nayudu, Government Training School, Dindigul, 1931.
992	S. S. Balasubrahmanyan, Government Training School Dindigul, 1931.
948	P. Rathnamani, Government Training School, Dindigul, 1931.
996	S. A. Chellish, Pasumalai Training School, 1931.
923	T. S. Janakiraman, Government Training School, Dindigul; 1931.
1030	M. Sendiah; Pasumalai Training School, 1931.
1158	R. Edmund Dharmaraj, Pasumalai Training School, 1931.
963	K. Samiaraswami, Government Training School, Dindigul; 1931.
960	S. Subramaniam, Government Training School, Dindigul 1931.
* 977	Jeevita Muthumuthu, Canon Hall Training School for Girls, Madura 1931.
918	K. V. Samuel Koundar; Government Training School, Dindigul, 1930.

Certificate number; name of candidate; school in which trained; year of passing the Training School-Leaving Certificate examination.

SECONDARY GRADE—*contd.*

SECOND CLASS—*contd.*

947 V. S. Subrahmanya Subramanyam—Government Training School, Bimlipatam; 1931.
1077 D. Annaswami, Government Training School, Dindigul; 1932.
[illegible] S. R. Subrahmanyam, Government Training School, Dindigul; 1931.
1261 B. S. Chandra Sundaram, Government Training School, Dindigul; 1933.
1351 K. S. Gopalan; Government Training School, Bimlipatam; 1932.
1008 S. Venkatachalapathy, Government Training School, Dindigul; 1933.
775 A. P. Subramaniyan, Secondary Training section, the High School, Srivilliputtur, 1929.

ELEMENTARY HIGHER GRADE.

FIRST CLASS.

3697 K. Sundaramoorthi, Government Training School, Dindigul; 1931.
4894 S. Viswanatha Ayyar; Government Training School, Dindigul, 1929.

SECOND CLASS.

5477 S. Venkateswara Pasumalai Training School; 1926.
6909 M. S. Muthukrishnan, Pasumalai Training School; 1931.
5437 K. O. Muthuswami; Pasumalai Training School; 1931.
6745 V. Gurusami, Pasumalai Training School; 1931.
[illegible] A. Venkatasami Nayakar, Government Training School, Srivilliputtur; 1931.
6587 T. M. Subramaniadasan; Government Training School, Dindigul; 1931.
6626 V. Subramania, Government Training School, Kulitalai; 1930.
5092 D. S. Abishekam; Pasumalai Training School; 1930.
6134 S. D. Ramaswamy Naidu; Government Training School, Srivilliputtur; 1929.
4358 L. D. Kamaiah; Pasumalai Training School; 1926.
6479 T. S. Ramachandra Rau, Government Training School, Dindigul; 1930.
5877 A. Eswaran; Government Training School, Dindigul; 1931.
5573 P. S. Subramaniam, Government Training School, Ramnad; 1934.
5641 K. Paramasami Chetti; Government Training School, Dindigul 1933.
*5971 Jeyaratnam, Muthuvaiyakan, Canon Hall Training School, Madura; 1931.
6416 M. Velupuri; Government Training School, Dindigul; 1930.
4376 G. A. Gnanadi; Pasumalai Training School; 1928.
6492 M. N. Mosha Rao, Training Department, Government College, Coimbatore; 1931.
6038 K. Thyagaraja Pandaram; Government Training School, Srivilliputtur; 1931.
6183 R. Narayana; Government Training School, Tuticorin; 1931.
5020 S. V. Antoniswami, Pasumalai Training School; 1929.
6548 D. S. Ramasamiha Rau; W.M. Training School, Dharapuram; 1931.
6321 J. Thomas Pillai; Government Training School, Kulitalai; 1929.
*2102 D. Sambiah (Salomon); Government Training School for Women, Tanjore; 1918.
5015 V. Muthuswamy, Pasumalai Training School; 1931.
10249 O. Isaiah, Government Training School, Tuticorin; 1927.
10018 S. F. Fabiyanny Pandaram; Government Training School, Dindigul 1931.
850 K. Muthukrishnan, Government Training School; 1931.
5409 E. M. Sankaralingam Pillai, Government Training School, Dindigul 1930.
6538 V. Mariasusai Raj; Government Training School, Dindigul; 1930.
5881 P. S. Subramaniam, Government Training School, Dindigul; 1931.
5875 A. Ramasamy; Government Training School, Dindigul; 1931.
969 T. S. Krishna; Government Training School, Dindigul; 1931.
6846 C. Arumugam Pillai; Government Training School, Dindigul 1929.
6928 S. Paramasamy Thevar, Tirumangalam Branch of Pasumalai Training School; 1931.
5847 P. Antony, Government Training School, Bimlipatam, 1931.
6350 S. Lazarus, B.C. Boarding and Training Institution, Tiruchirapalli; 1930.
5749 M. Abdul; Government Training School, Madurai, 1931.
5961 S. Krishnaswami, A.M. Training School, Pasumalai; 1930.
5907 D. K. Paul Devadasan, Pasumalai Training School; 1931.
5815 T. Muthusamy; Normal Training School; 1931.
6781 P. T. Periyasami Pillai Periyanayagam; B.C. Boarding and Training Institution, Tuticorin; 1931.
5631 G. Krishna Rau, Pasumalai Training School, Branch at Tirumangalam; 1931.
4974 M. Nagalingam, Government Training School, Dindigul; 1929.
6829 M. Haffiz Ali Ahmad, Government Training School, Dindigul, 1930.
5816 S. V. Narayanan—Pasumalai Training School, 1931.
5975 M. Ezekiel, Normal Training School; 1931.
5454 J. Joseph, Pasumalai Training School; 1930.
6780 A. S. Arulswami, Government Training School, Dindigul; 1930.
6402 A. Shanmugam Pillai; Government Training School, Dindigul 1930.
*2054 Sesuraj Sundhan; Canon Hall Training School, Madura; 1932.
6401 V. Arunachalam, Pasumalai Training School; 1930.
6974 A. Sinnathambi Pillai, Government Training School, Dindigul; 1931.
6000 M. Venkatasubbam; Government Training School, Dindigul; 1931.
5475 K. Sethumadhava Rau; Pasumalai Training School; 1930.

Certificate number; name of candidate; school in which trained; year of passing the Training School-Leaving Certificate examination.

ELEMENTARY HIGHER GRADE—*contd.*

SECOND CLASS—*contd.*

4813 G. Kanagiyani Naidu, Government Training School, Chingleput; 1929.
5825 S. Savarirayan Rau, Government Training School, Dindigul; 1931.
5411 S. Saviriyan, Pasumalai Training School; 1931.
5455 K. Swamikan, Pasumalai Training School; 1930.
6617 A. Palaniyandi; E.L.M. Training School, Tranquebar; 1931.
* 2315 Paramanand Vethamanickam; Canon Hall Training School, Madura; 1931.
5302 V. Manavan, Government Training School, Dindigul; 1930.
5556 D. Vedamanickam, E.L.M. Training School, Tranquebar; 1931.
5917 A. Devadrakham; Pasumalai Training School; 1931.
5951 K. Subbaliagam; Pasumalai Training School; 1931.
6122 M. Gnanadhas; E.L.M. Training School, Tranquebar; 1930.
5409 M. Moshan, Government Training School, Dindigul; 1931.
5830 D. Lazarus, Government Training School, Coimbatore; 1931.
5a a K. M. Subbiah; Pasumalai Training School, 1931.
5493 R. Savarimuthu; Government Training School, Dindigul; 1930.
5892 O. Kitheria, Pasumalai Training School; 1931.
5787 A. Abraham alias Duraisamy; B.C. Training School, Trichinopoly; 1931.
5929 A. S. Abyathevar; Pasumalai Training School; 1931.
5940 S. N. Gnanapandian, Pasumalai Training School; 1931.
5842 M. Samiyarmuthan; Pasumalai Training School; 1931.
6040 Thiruppanadoli Nambi, Government Training School, Srivilliputtur; 1931.
5093 V. Muthupuraswami; Government Training School, Dindigul; IF S
5834 R. Palamuthan Government Training School, Dindigul; 1931.
5901 P. Palandandy, Pasumalai Training School; 1931.
5729 G. David Raj; B.C. Training School, Trichinopoly; 1931.
5-01 S. Devasahayam, B.C. Training School, Trichinopoly; 1931.
5862 T. V. Saravanan; Pasumalai Training School; 1931.
5949 D. K. Pakkiamuni, Government Training School, Dindigul, 1931.
*12831 S. Annamiyandram; E.L.C. Training School for Mistresses, Trichinopoly; 1915.
6316 N. Antonisamy; Government Training School, Dindigul; 1930.
5925 S. John William, Pasumalai Training School; 1931.
5858 G. D. Emmanuel; Government Training School, Dindigul; 1931.
5887 P. Vethiam; B.C. Training School, Trichinopoly; 1931.
5-35 G. V. Sengamalam; Pasumalai Training School; 1931.
5479 R. Chandramohanadas; Government Training School, Dindigul 1930.
5840 G. Peddy Pasumalai Training School; 1931.
5843 M. Chinnamma; Pasumalai Training School; 1931.
* 2348 Sathiyadi Sathiah; Canon Hall Secondary Training School, Madura; 1932.
5032 K. Muthusamy; Government Training School, Kulitalai; 1931.
6193 A. Wellington Samuel Raj, E.L.M. Training School, Tranquebar; 1929.
6027 A. R. Sundaram; Pasumalai Training School, 1932.
5833 M. P. Manickampadayachi, Government Training School, Dindigul; 1931.
5973 A. Parthasami; E.L.M. Training School, Tranquebar; 1931.
5031 D. Thangamuthu; Government Training School, Dindigul; 1932.
5830 M. Pugazh Kakki; Government Training School, Dindigul; 1931.
5837 M. Sampathiyan Pillai, Government Training School; Dindigul; 1932.
6871 T. Gopalan, Government Training School, Bimlipatam; 1931.
5857 S. Gnanadi; Government Training School, Dindigul; 1932.
4141 Ebenezer A. Pasumalai Training School; 1927.
5458 A. Sundaragopalan Pillai; Government Training School, Kulitalai; 1930.
6000 T. Muthiah Pillai, Government Training School; Srivilliputtur; 1931.
5895 S. John Paschali; Pasumalai Training School; 1931.
5853 M. D. Gnanadian; E.L.M. Training School, Tranquebar; 1931.
5885 T. Irudayam, B.C. Boarding and Training Institution, Trichinopoly; 1932.
5891 D. E. Ajakian Seval, Government Training School, Dindigul; 1931
5347 Daniel Pakkiasamy; E.L.M. Training School, Tranquebar; 1931.
5941 M. Muhammad Kyasin, Pasumalai Training School; 1931.
4837 H. S. Harisman, B.C. Boarding and Training Institution, Tuticorin; 1929.
36 G. Paulraj, London Mission Community Training School, Erode; 1930.
5479 S. Saravanadevan, Branch Training School, Tirumangalam; 1930.
5876 A. Swamidasan; Branch Training School, Tirumangalam, 1930.
5804 A. Vasimuthi; B.C. Boarding and Training Institution, Trichinopoly; 1931.
6815 S. Gnanamuthu; Wesleyan Mission Training School, Dharapuram, 1932.
6884 C. Lakshmana Ayyar, Government Training School, Dindigul; 1931.
5961 J. A. Arokiam, Pasumalai Training; 2 boys, 1931.
5804 M. Savarimuthu; B.C. Boarding and Training Institution, Trichinopoly; 1931.
6143 V. Ramanadhan; Pasumalai Training School—Branch at Tirumangalam, 1932.
6748 R. Ramaswamy; E.L.M. Training School, Tranquebar; 1932.
6078 A. Sivaraman; Pasumalai Training School; 1932.
5906 G. Abdul Rahman Sahib; Pasumalai Training School, 1933.

Certificate number, name of candidate, school in which trained, year of passing the Training School-Leaving Certificate examination.

ELEMENTARY HIGHER GRADE—*contd.*

SECOND CLASS—*contd.*

9386 M. Muthiah Pillai, B.O. Boarding Training School, Trichinopoly; 1932.

125 Miss Thevanaikan Muthiahpillai, London Mission Community Training School, Erode, 1932.

8691 T. N. S. Subbiah, Government Training School, Tinnevelly, 1931.

ELEMENTARY LOWER GRADE.

FIRST CLASS.

10618 C. Hamida Pillai; Government Training School, Dindigul; 1931.

SECOND CLASS.

10045 K. Rathnabai, Government Training School Dindigul, 1931.

9349 P. Nallamuthu Pillai, Government Training School, 1930.

10087 E. Ishwara Pillai, Government Training School, Erode, 1931.

9461 S. Kandaswami Pulvan, Government Training School, Dindigul, 1931.

9376 P. Doraisami Pillai; Government Training School, Dindigul, 1930.

9374 S. Kandan, Panmalai Training School, 1931.

9451 K. I. C. Abraham, Government Training School, Dindigul; 1930.

10090 T. Kalimuthu Vathiar; Government Training School, Dindigul, 1931.

9032 A. Paramasivapuram Pillai, Government Training School, Dindigul, 1930.

10013 K. N. Saiba Nayaki; Government Training School, Dindigul; 1931.

9178 S. Nesiahbai; Government Training School for Women, Dindigul, 1931.

9791 A. Devadhathan, C.M.S. Training School, Palamcottah; 1918.

8661 R. Arumuga Chetti; Government Training School, Dindigul, 1929.

9400 R. Valayapti Naidu, Government Training School, Dindigul, 1930.

10130 J. Rajagopalam; Government Training School, Ramnad; 1931.

8005 S. Nallaperumal, Government Training School, Tinnevelly; 1928.

9472 S. Savarimuthu, R.C. Training School, Trichinopoly; 1930.

9413 M. Salimatul Meepan; Government Training School, Dindigul; 1930.

9944 J. S. Yedamuthu, R.C. Training School, Trichinopoly; 1931.

8252 A. Sundararajan; Government Training School, Dindigul; 1929.

10068 K. Lakshmana Naidu, Government Training School, Dindigul, 1931.

9343 M. Chinnappan; R.C. Training School, Trichinopoly; 1930.

8168 S. Sahibtah Meepan; Government Training School, Dindigul, 1930.

10099 K. Sevvandiya Naidu; Government Training School, Dindigul; 1931.

8594 P. Annamuthupuram; Panmalai Training School, 1931.

9143 Teighi Harvey; Centralised Training School for Women, Kaipadal, 1931.

9012 N. M. Sundaresan; Government Training School, Srivilliputtur, 1929.

7936 K. Ratnaswami Mudaliar; Government Training School, Dindigul, 1929.

9230 T. S. Seeva Ayyar, Government Training School, Dindigul; 1927.

9170 K. Chinna, Government Training School, Dindigul; 1930.

10060 S. Ramayya Pillai; Government Training School, Tinnevelly, 1931.

9367 M. Shanmugam Pillai; Government Training School, Dindigul; 1930.

9464 H. Syed Abdul Shakur; Government Training School, Dindigul, 1930.

9186 R. C. Sebastian, R.C. Training School, Trichinopoly; 1929.

8564 S. Sumpr; Government Training School, Dindigul, 1930.

10054 A. Mrgd. Sayappa Kone, Government Training School, Dindigul; 1931.

7911 K. Perumal alias Periyanayagam; R.C. Training School, Erich-apoly, 1928.

8236 D. Venkatasawmy Naidu; Government Training School, Dindigul, 1929.

10064 A. T. Sulochna Pillai; Government Training School, Dindigul, 1931.

9138 M. Manavalan Chinnamal, Government Training School for Women, Kaipadal, 1931.

8991 S. Amalraj; M.E. Boarding and Training Institution, Tirupattur, 1931.

10048 R. Muthiyan Thevar; Government Training School, Tinnevelly; 1931.

9284 V. Shaik Muhammad, Government Training School, Dindigul, 1930.

9469 M. S. Arokiam, R.C. Boarding and Training Institution, Trichinopoly; 1931.

9941 G. Balasubramania Pillai, Government Training School, Dindigul, 1931.

9318 B. Venkatesa Chetti; Government Training School, Dindigul, 1930.

9838 R. Arumugam; Government Training School, Dindigul; 1932.

10068 M. Velamuthu; R.C. Boarding and Training Institution, Trichinopoly, 1931.

10069 J. P. Narayya Servai; Government Training School, Dindigul, 1931.

10060 S. Syed Modeen Sahib; Government Training School, Dindigul; 1931.

9837 N. Ramayah, Panmalai Training School, 1932.

9823 S. Muthuvenu Servai, Government Training School, Dindigul; 1932.

R. M. SAVUR,
District Educational Officer, Madura.

Tallakulam, 4th February 1934.

LIST OF PROBATIONARY TEACHERS' CERTIFICATES COMPLETED BY THE DISTRICT EDUCATIONAL OFFICER, GUNTUR, DURING 1933.

G = Male. G = Female.

Number of certificate, name of teacher, school in which trained and year of passing the T.S.L.C. examination.

SECONDARY GRADE.

FIRST CLASS.

NIL.

SECOND CLASS

980 Bakira Devadasa, Government Secondary Training School, Nellore, March 1931

710 Kotla Joseph, Government Secondary Training School, Guntur, March 1929

1849 Gali Subbaiah, Government Secondary Training School Nellore, March 1927

965 Mola Rajaiah, Government Secondary Training School, Guntur, March 1931

65 T. S. J. Yellamma (Second Intr) Grade Training Class attached to P. R. Collegiate School, Cocanada, March 1931.

230 Narisetty Kotayya, Government Secondary Training School, Guntur, March 1931

92 Ananda Venkatswamy, Secondary Grade Training class attached to P. R. Collegiate School, Cocanada, March 1933

214 Bodapati Venkatappayya, Government Secondary Training School, Guntur, March 1929.

921 Dwaiala Veeraiah Chowdri, Government Secondary Training School Guntur March 1931

873 Kadambathy Seetharamiah, Government Secondary Training School Guntur March 1930

5154 Munipalli Simhadrayudu, Government Secondary Training School Guntur March 1931

535 Kondapalli Lakshmiah, Government Secondary Training School, Guntur March 1931.

259 Yellamanda Satyanarayana, Government Secondary Training School Guntur, March 1931

281 Venimulla Venkata Subbaiah, Government Secondary Training School, Guntur, March 1931

217 Nimmagadda Sathayya, Government Secondary Training School, Guntur, March 1931

276 Abdul Karim, Government Secondary Training School, Guntur, March 1931

299 Yalamanda Punnayya, Government Secondary Training School, Guntur, March 1931

277 Adivi Parnasandra Kotaiahswar, Government Secondary Training School, Guntur, March 1930.

251 Jalaldi Jacob, Government Secondary Training School, Guntur, March 1931.

277 Talluri Jayaradu, Government Secondary Training School, Guntur March 1931

60 Lanka Satyanarayana, Secondary Grade Training class attached to P.R. Collegiate School, Cocanada, March 1930.

276 Mayanna Pando Ramarao, Government Secondary Training School, Guntur, March 1931

230 Gajavarapu Basil, Government Secondary Training School, Guntur, March 1931

212 Popuri Mariyam, Government Secondary Training School, Guntur March 1930.

308 Pinni Narayya, Government Secondary Training School, Guntur, March 1931.

306 Bhavirisetti Satyanarayana, Government Secondary Training School Guntur, March 1931.

314 Jasua Dayanandam Government Secondary Training School Guntur, March 1931.

240 Dasireddy Subbalaramayya, Government Secondary Training School, Guntur March 1930.

257 Kurapati Jagadiswarao, Government Secondary Training School, Guntur March 1932.

202 Nalla Samuel, Government Secondary Training School, Guntur March 1931.

21661 Kota Narayanamurti, Secondary Training Department, Noble College, Mudupalem, March 1929.

869 Karavadi Subbalamayya, Government Secondary Training School, Guntur March 1931

210 Gaddi Subbayya Government Secondary Training School, Guntur March 1931

319 Mandalu Pullayya, Government Secondary Training School, Guntur, March 1931

949 Manda Anjaneyulu, Government Secondary Training School, Guntur, March 1932

242 Vellaboina China Venkata Narasayya, Government Secondary Training School Guntur March 1930

284 Vemula Isaac Government Secondary Training School, Guntur March 1931

5542 Thalapalli Moses, Government Secondary Training School, Ongole, March 1932.

5562 Nimmala Joseph, Government Secondary Training School, Guntur, March 1932.

306 Syed Ishaq, Government Secondary Training School, Guntur, March 1930

958 Pinnin Venkateswara Rao, Government Secondary Training School, Guntur, March 1932.

241 Gorrepotlu Anjaneyulu, Government Secondary Training School, Guntur, March 1931.

ELEMENTARY HIGHER GRADE.

FIRST CLASS.

NIL.

SECOND CLASS

5490 Athota Pramadayya, U.L.C.M. Training School for Masters, Guntur, March 1929.

4850 Vempati John, U.L.C.M. Training School for Masters, Tadepalli, March 1931

4556 Nukarti John, U.L.C.M. Training School for Masters, Tadepalli, March 1931

1760 Nanda Mariamma (F), St. Anne's Training School for Mistresses, Pattapalapalem March 1931

7402 Kota Sarojini (F), Hall Training School for Women, Guntur March 1929

1760 Raji Kanakaraju (F), Hall Training School for Women, Guntur, March 1931

5837 Nookabathula Venkatachalapathiraw, Government Secondary Training School Guntur, March 1930.

Number of certificate, name of teacher, school in which trained and year of passing the T.S.L.C. examination

ELEMENTARY HIGHER GRADE—cont.

SECOND CLASS—cont.

4509 Kolipaka Jagaddi, Government Training School, Ongole, March 1931.
4472 Chitti Kaleshwararao, Government Secondary Training School, Guntur, March 1931.
4507 Parvathi Swaram (F), Government Training School, Ongole, March 1931.
3112 Mukkella Subbalakshmamma, Government Secondary Training School, Bellary, March 1925.
3945 Jami Gurappa Lala Satyanarayana, Government Secondary Training School, Guntur, March 1930.
4207 Tirumala Sundaramma (F), Government Secondary Training School, Bellary, March 1931.
4565 Kolla Sitalakshmi (F), Government Secondary Training School, Ongole, March 1931.
4083 Bandaru Jayaraju, U.L.C.M. Training School, Tadepalle, March 1930.
3100 Kotni Kameswaramma, Government Secondary Training School, Guntur, March 1929.
4185 Kandukuri Subbamma (F), A.B.M. Training School for Women, Ongole, March 1931.
4216 Chavali Seshayya, Government Secondary Training School, Ongole, March 1931.
3000 Pakalapati Sivaramayya (F), Basel Training School for Mistresses, Bapatla, March 1930.
4391 Kommuri Nagayya, A.B.M. Training School, Bapatla, March 1931.
4012 Kanuka Ramakrishnamma, Government Training School, Cocanada, March 1930.
4281 Samudrala Raghavayya, Government Secondary Training School, Ongole, March 1931.
4551 Lam Tejakumari, U.L.C.M. Training School for Mistress, Tadepalle March 1931.
4218 Vangapalli Hanumantarao, Government Training School, Nellore, March 1931.
3497 Appalaraju Nookaraju (F), Government Training School, Narasaraopet, March 1929.
4585 Vanjam Seshagiri Rao (F), Basel Training School for Mistresses, Guntur, March 1931.
4214 Kotapalli Sanjiva, Government Training School, Narasaraopet, March 1931.
4048 Gollapalli Mark, U.L.C.M. Training School, Tadepalle, March 1930.
4033 Indurthi Lakshmi Narasimharao, Government Training School, Ongole, March 1931.
3091 Chirchuri Jesudu, U.L.C.M. Training School, Tadepalle, March 1929.
4301 Cheruku palli Lakshmi Narasimharao, Government Training School, Ongole, March 1931.
4580 Kanuru Subbamma, A.B.M. Training School, Bapatla, March 1931.
3706 Pagidimarri Abraham, U.L.C.M. Training School, Tadepalle, March 1926.
3917 Lakkamsetti Benjamin, A.B.M. Training School, Bapatla, March 1931.
4001 Bitragunta Subbarayudu, Government Secondary Training School, Guntur, March 1931.
4413 Vegiraju Venkataramana, A.B.M. Training School, Bapatla, March 1931.
3437 Penmetsa Ramakrishnamurthi, Government Training School, Cocanada, March 1930.
3043 Kapavarapu Hanumayya, A.B.M. Training School, Bapatla, March 1930.
4540 Marri Lazar, U.L.C.M. Training School for Masters, Tadepalle, March 1931.
4091 Lalu Paul Mark, U.L.C.M. Training School for Masters, Tadepalle, March 1931.
4358 Gollapalli Lingaiya (F), Basel Training School for Mistresses, Bapatla, March 1930.
4767 Muskan Rahimunnisa (F), St. Anne's Training School for Mistresses, Royapuram, March 1931.
4225 Pasupuleti Venkata Rao, Government Training School, Narasaraopet, March 1931.
4271 Gajula Venkaya, Government Secondary Training School, Nellore, March 1931.
41738 Dasireddi Venkatasubbaiah, Government Secondary Training School, Guntur, March 1931.
3795 Kapi Seshayya, Government Training School, Narasaraopet, March 1930.
4078 Chopidi Pedda, U.L.C.M. Training School, Tadepalle March 1931.
4511 Yerukula Lakshmayya, Government Training School, Nellore, March 1931.
3846 Kakkanadi Venkata (F), Basel Training School for Mistresses, Bapatla, March 1931.
4011 Bussa Lazar, Government Training School, Ongole, March 1931.
1581 P. Yohan (F), Government Secondary Training School for Mistresses, Nellore, March 1931.
3850 Gorrepati Lakshmanarao, Government Secondary Training School, Guntur, March 1931.
1944 Bezawada Sivaraju (F), Basel Training School for Mistresses, Guntur March 1931.
4150 Bandaru Venkataramayya, Government Training School, Ongole, March 1931.
1098 Kuri Kotayya (F), Basel Training School for Mistresses, Ongole, March 1931.
4308 Anumula Venkatapathi, Government Training School, Narasaraopet March 1931.
3000 K. Mathumma (F), St. Anne's Training School for Mistresses, Pulicat, March 1930.
3048 Jallipalem Sriramulu, Government Secondary Training School, Ongole, March 1931.
4086 Mandali Emmanuel, U.L.C.M. Training School, Tadepalle, March 1931.
4138 Pakanati Ramayya, A.B.M. Training School, Bapatla, March 1931.
4346 Mandadapu Jacob, A.B.M. Training School, Bapatla, March 1931.
4515 Tumka, Abraham, U.L.C.M. Training School, Tadepalle, March 1931.
3021 Bolla Subbarao (F), Basel Training School for Mistresses, Guntur March 1930.
41754 Irukapalli Venkatakrishnayya, Government Secondary Training School, Guntur, March 1931.
4151 Gurrapalli Venkata Subbaiah, Government Secondary Training School, Ongole, March 1931.
3036 Pakapalli Satyavati (F), Basel Training School for Mistresses, Guntur, March 1930.

Number of certificate, name of teacher, school in which trained and year of passing the T.S.L.C. examination

ELEMENTARY HIGHER GRADE—cont.

SECOND CLASS—cont.

4421 Mandu Timothy, A.B.M. Training School, Bapatla, March 1931.
1291 Annamalai Appavoo, Government Secondary Training School, Ongole, March 1931.
1813 M. Idinga (F), Government Training School for Mistresses, Nellore March 1931.
3276 Gollapudi Lakshmayya, Government Training School, Ongole, March 1931.
4756 Mallam Subbanarayana, Government Secondary Training School, Guntur, March 1931.
1946 Vakkal Venkatasubbaiah, Government Secondary Training School, Guntur, March 1931.
1831 Mukkal Jayamma (F), Basel Training School for Mistresses, Guntur March 1930.
1832 Pallamallam Mariamma (F), St. Anne's Training School for Mistresses, Vepery, March 1930.
3720 Mallam Venkata (F), Basel Training School for Mistresses, Guntur, March 1931.
4209 Jallipalli Venkatarao, Government Secondary Training School, Guntur March 1931.
4702 Mukkal Daniel, U.L.C.M. Training School for Masters, Tadepalle, March 1929.
4874 Pallali Venkata Narayana, Sa-ma, Government Training School, Ongole, March 1931.
1834 Nekkam Yadaiah Sastrulu, Government Secondary Training School, Guntur, March 1931.
4287 Pasumarthi Narasaraju, Government Training School, Narasaraopet, March 1931.
4301 Kommuru Venkataramaiah, Government Training School, Ongole, March 1931.
1804 Mukkarla Jaya (F), A.B.M. Training School for Mistresses, Ongole, March 1931.
2104 Jella Gabriel (F), A.B.M. Training School for Mistresses, Ongole, March 1931.
4306 Yeluri Venkata Subbaiah, A.B.M. Training School, Bapatla, March 1931.
4420 Gurram Punnaiah, A.B.M. Training School, Bapatla, March 1931.
4413 Kopila Subbarao, A.B.M. Training School, Bapatla, March 1931.
1145 Kotra Dhanamma (F), St. Anne's Training School for Mistresses, Royapuram March 1931.
1710 Bomalapalli Sarojamma (F), Basel Training School for Mistresses, Guntur March 1931.
2299 Jakkamkal Sriramulu (F), Basel Training School for Mistresses, Guntur March 1931.
1290 Thumboju Satya Sai Ramakrishnarao, Government Secondary Training School, Bellary, March 1931.
4451 Bellamkonda Kondaiya, A.B.M. Training School, Bapatla, March 1931.
3025 L. Sivaramayya, Government Training School, Repalle, March 1931.
2113 Kavali Venkatamma (F), Basel Training School for Mistresses, Guntur, March 1930.
1752 Mannala Doramma (F), Basel Training School for Mistresses, Ongole, March 1931.
2115 Sajjalapu Maria (F), A.B.M. Training School for Mistresses, Ongole, March 1931.
3812 Penumarthi Venkatapathi, Government Secondary Training School, Guntur, March 1932.
3810 Nekkanti Bayal, Government Secondary Training School, Bellary, March 1931.
4217 Pallali John, Government Secondary Training School, Guntur March 1931.
3050 Akuri Joseph, U.L.C.M. Training School for Masters, Tadepalle, March 1929.
3103 Gollapalli Joseph, U.L.C.M. Training School for Masters, Tadepalle, March 1929.
3703 Tatapudi Lakshmayya, Government Training School, Ongole, March 1931.
4500 Vallurupalli Gowayya, Government Training School, Ongole, March 1931.
4521 Kanuru Sampen, A.B.M. Training School, Bapatla, March 1931.
4544 Tella Mabel, A.B.M. Training School Bapatla, March 1931.
1232 Ambedkar Sesha Rama, Government Training School, Salem, March 1931.
4213 Kaipilla Subbayya, Government Training School, Narasaraopet, March 1931.
4036 Nekkal Benjamin, U.L.C.M. Training School, Tadepalle, March 1931.
1731 Lam Dhanam (F), Basel Training School for Mistresses, Guntur March 1931.
4257 Mallapalli Sitharatnam, Government Training School, Nellore, March 1931.
3715 Bellamkonda Jacob, A.B.M. Training School for Masters, Tadepalle, March 1931.
3318 Kallampudi Mahaveerarao, Government Secondary Training School, Guntur, March 1931.
4555 Jupally Nallakkan, U.L.C.M. Training School for Masters, Tadepalle March 1931.
4342 Chilukuri Seshayyamma, Government Training School, Ongole, March 1931.
4108 Gudla Sitalu, A.B.M. Training School, Bapatla, March 1931.
4209 Patil Bhaskaraya, Government Training School, Narasaraopet, March 1931.
3948 Kota Ammanna (F), Basel Training School for Mistresses, Guntur, March 1931.
4734 Gutta Ammanni (F), Basel Training School for Mistresses, Guntur March 1931.
3081 Vadapalli Paul, U.L.C.M. Training School for Masters, Tadepalle March 1929.
4349 Chilukuri Chandra Sekharam, Government Training School, Kanuparthipad, March 1931.
4314 Billa Rajaratnam, U.L.C.M. Training School for Masters, Tadepalle, March 1931.
1201 Adari Ziemmamma (F), St. Anne's Training School, Palnadupuram March 1931.
1871 Turaka Chinnamma (F), St. Anne's Training School, Palnadupuram, March 1931.
1794 Kanumuri Appalaraju (F), St. Anne's Training School, Palnadupuram, March 1931.
1745 Pallapu Sivaramamma (F), St. Anne's Training School, Palnadupuram March 1931.
1752 Mallamma Ingeti (F), St. Anne's Training School, Palnadupuram, March 1931.
4153 Pallapalla Venkatapathi, Government Secondary Training School, Guntur, March 1931.

Number of certificate, name of teacher, school in which trained and year of passing the T.S.L.C. examination.

ELEMENTARY HIGHER GRADE—*contd.*

SECOND CLASS—*contd.*

3972 Gopinadhuni Punnayya, Government Training School, Narasaraopet March 1928.

4191 Dandu Nukkayya (P), St. Anne's Training School, Pithapuram March 1931.

4220 The Principal Subbarayan (P), A.D.M. Training School for Mistresses, Rajahmundry March 1931.

4504 Gollapalli Hanumanta Rao, International Training School, Ongole, March 1926.

4548 Patnala Joseph, A.B.M. Training School, Bapatla, March 1931.

4617 Mandadi Venkaya, Government Training School, Narasaraopet, March 1931.

4540 Kandati Luke, T.L.M. Training School, Tuticorin March 1927.

4567 Chekka Sanyasiraya, Government Training School, Tenali, March 1931.

4351 Kanthamneni Lakshmaiah, T.L.C.M. Training School Tenali, March 1931.

4779 Gera Elisha (P) Staff Training School for Mistresses, Bellary, March 1931.

5206 Nagal Venkata Subbarayudu, Government Training School, Nellore, March 1930.

4466 Mantena Lakshmaiya, Government Secondary Training School, Guntur, March 1932.

4548 Sahadeva Sastri, Government Training School, Narasaraopet, March 1926.

4696 Pallapati Thomayya, T.L.C.M. Training School, Vizagapatam, March 1930.

4150 Venkatasubbaiah Sattenapalli, Government Training School, Tenali, March 1931.

5213 Annam Venkatarathi, A.D.M. Training School, Bapatla, March 1930.

5045 Vemuri Valiyan (P), T.L.C.M. Training School, Rajahmundry and Staff Training School for Mistresses, Guntur, March 1930.

4540 Adapa Mathew, T.L.C.M. Training School, Tuticorin, March 1932.

4795 Bavanasi Venkaiya, Government Secondary Training School, Guntur, March 1932.

4229 Vinukonda Isaac A.D.M. Training School, Bapatla, March 1932.

4243 Annamalai Isaac, A.D.M. Training School, Bapatla, March 1930.

4758 Kalamari Lakshmi Government Training School, Nellore, March 1925.

4467 Mandla Benjamin, A.D.M. Training School Bapatla March 1932.

4631 Anuri Ariah A.D.M. Training School, Bapatla, March 1932.

1907 Sunkara Sesh Sayanna (P) A.D.M. Training School for Mistresses, Ongole March 1931.

3909 Kasa Subbayamma, Government Training School, Narasaraopet March 1931.

4469 Mukkamala Venkamamba, Government Training School, Narasaraopet, March 1931.

ELEMENTARY LOWER GRADE.

FIRST CLASS.

Nil.

SECOND CLASS.

6177 Hathimala Yesaiah, A.D.M. Training School, Bapatla March 1931.

5533 Shaik Jah Ulmal Government Higher Elementary Training School for Muhammadans, Guntur, March 1930.

7650 Khadi Nabi, Government Higher Elementary Training School for Muhammadans, Guntur, March 1930.

8353 Maddala Venkata Ramayya, Government Training School, Tenali, March 1930.

8300 Samuel Muthuraju, A.E.L.M. Training School for Mistresses, Tuticorin, March 1931.

8019 Kantipudi Benjamin, Government Training School, Narasaraopet, March 1926.

8208 Dhulipudi Gurunadham, Government Training School, Narasaraopet March 1931.

8491 Julapalli Kesavakalyani, Government Training School, Ongole, March 1931.

7717 Lingerapu Jayalakshmi Government Secondary Training School, Rajahmundry March 1930.

8433 Ghali Nallathai, Government Training School, Ongole, March 1931.

8054 Shaik Hafiz Sahib, Government Training School, Nellore, March 1929.

8450 Mallela Ch. Venkata Subbarao, Government Training School, Ongole March 1931.

8414 Maddipalli Hanumayya, Government Training School, Ongole, March 1931.

8551 Gali Chinnayya, Government Training School, Ongole, March 1931.

8007 Nimmagadda Appayya, Government Secondary Training School, Guntur, March 1929.

7736 Lankella Nallerimal, Government Training School, Guntur, March 1930.

8176 Sharon Abraham, A.D.M. Training School, Bapatla, March 1931.

8400 K. Philip, A.D.M. Training School, Bapatla, March 1930.

8214 Madhuri Lakshmikantayya, Government Training School, Narasaraopet, March 1931.

4629 Dhara Mastaiah, Government Secondary Training School, Guntur, March 1929.

8443 Tamatam Devadasu, Government Training School Ongole, March 1931.

8440 Mupparti Samuel, A.D.M. Training School, Bapatla, March 1931.

8441 Kasi Lakshmayya, Government Training School, Ongole, March 1931.

8455 Yarravelu Ankayya, Government Training School, Ongole, March 1931.

8369 Shaik Ahmad, Government Higher Elementary Training School for Muhammadans, Guntur, March 1931.

7070 Daniel Bhavayya alias Bhimasenayya, A.D.M. Training School, Bapatla, March 1930.

7148 Sathupati Venkata, Government Secondary Training School, Guntur, March 1930.

Number of certificate, name of teacher, school in which trained and year of passing the T.S.L.C. examination.

ELEMENTARY LOWER GRADE—*contd.*

SECOND CLASS—*contd.*

7484 Dandamudi Hanumantarao, Government Training School, Narasaraopet March 1930.

8149 Kudaka Venkatakalayya, C.M.C. Normal School, Muzaffarnagar, March 1931.

6849 Kandula Sanyasirao, Government Training School, Masulipatam, March 1931.

7652 Chapparti Yesaiah, A.D.M. Training School, Bapatla, March 1931.

7105 Sahapalli Benjamin, A.D.M. Training School Bapatla, March 1930.

8249 Rapuri Peter, A.D.M. Training School, Bapatla, March 1931.

7618 M. Venkataraiya, Government Training School, Rajahmundry, March 1930.

8420 Gali Jayathi Vandanam, A.D.M. Training School, Bapatla, March 1931.

7879 Yallapalli Devayya, A.D.M. Training School, Bapatla, March 1930.

8220 Mir Muhammad Ameer Ali, Government Muhammadan Training School, Guntur March 1925.

7873 Chinni Lakshmikantayya Government Training School, Narasaraopet, March 1930.

8228 Velamakanni Venkatadasayya Government Training School Narasaraopet, March 1931.

8351 Mulpuri Sami Khasim, Government Muhammadan Training School Guntur March 1930.

8121 Sayed Hussain, Government Muhammadan Training School, Guntur March 1928.

6181 Kandibhotla Lakshmikantaiah, C.M.C. Normal School, Muzaffarnagar March 1927.

8218 Mateti Ramanayya, Government Training School Narasaraopet March 1931.

8090 Pogu Lazi Samuel, A.D.M. Training School, Bapatla, March 1931.

7251 Nallapu Ramayya, Government Training School, Ongole, March 1931.

7498 Annapoorna Venkata Narasimharao, Government Training School, Narasaraopet, March 1930.

6447 Kuni Ramayya, Government Training School, Ongole March 1931.

7331 Abdul Khadir, Government Muhammadan Training School, Guntur, March 1930.

7517 Shaik Meeran, C., Government Muhammadan Training School Guntur, March 1930.

6956 Mahanala Kotayya, Government Training School, Narasaraopet, March 1931.

7747 Kanuri Raghavalingam, Government Training School, Ongole, March 1931.

7402 Shaik Hussain Isaac, A.D.M. Training School, Bapatla, March 1930.

8323 Shaik Hakibeen, Government Training School, Nellore, March 1930.

8310 Abdul Sali, Government Muhammadan Training School, Guntur March 1931.

7180 Kanuri Venkataramni, Government Training School, Ongole, March 1930.

8756 Samuel Ji Selvar (P), A.D.M. Training School for Mistresses, Bapatla March 1931.

7730 Kattimani Jadava, Government Training School, Ongole, March 1930.

8018 Syed Bashir, Government Muhammadan Training School, Madras March 1929.

8308 Mohammad Yusuf, Government Muhammadan Training School, Guntur, March 1931.

8702 Mastan Khan, Government Muhammadan Training School, Madras, March 1930.

8713 Syed Bhasah, Government Muhammadan Training School, Madras March 1930.

7023 Muhammad Yusuf, Government Muhammadan Training School, Guntur, March 1930.

8052 Shaik Khaja K., Government Muhammadan Training School, Guntur March 1931.

7502 Manjapalli, Government Muhammadan Training School, Guntur, March 1930.

6975 Gannapati Adinarayana, Government Secondary Training School, Guntur, March 1931.

4962 Gera Kaliah, A.E.L.M. Training School for Mistress, Guntur, March 1929.

7734 Kanuri Venkatachalam, Government Training School, Ongole, March 1931.

8233 Dhondu Sesha Dhanakotaiah Lakshmayya, Government Training School, Narasaraopet, March 1931.

8097 Mukka Venkatswamulu, Government Secondary Training School, Guntur March 1931.

8201 Nalamasu Lakshmanarayana, Government Training School, Narasaraopet, March 1931.

8384 Shaik Mahaboob, Government Muhammadan Training School, Guntur March 1932.

8247 Tanjavuri Yesudas Sri, A.D.M. Training School, Bapatla, March 1931.

8214 Gali Ebun Pitchaya, A.D.M. Training School, Bapatla, March 1931.

8243 Pokala Appayya Government Training School, Narasaraopet, March 1931.

8045 Shaik Abdul Khader Sahib, Government Training School, Kurnool, March 1931.

8314 Gundavarapu Venkata Hanumadhenu, Government Secondary Training School, Guntur March 1931.

8387 Bulagoju Venkata Narasimha Government Training School, Guntur, March 1932.

8200 Kanuri Kotayya, Government Training School, Narasaraopet March 1931.

8019 Appasaraju Anjaneyulu D, Government Training School, Narasaraopet, March 1931.

8314 Dhanunjaya Hanumantayudu, Government Training School, Bezwada, March 1932.

8210 Yannam Ramakrishnayya, Government Secondary Training School Guntur, March 1932.

MD. ABDUR SALAAM,
District Educational Officer.

Guntur, 2nd February 1934.

MADRAS: PRINTED AND PUBLISHED BY THE SUPERINTENDENT, GOVERNMENT PRESS.

Reg. No. L—8.

THE FORT ST. GEORGE GAZETTE

PUBLISHED BY AUTHORITY.

No. 2] MADRAS, TUESDAY EVENING, FEBRUARY 13, 1934. [Price, 1 a. 2 p.

Part III—Proceedings of the Indian Legislature

CONTENTS.

PAGE

L.A. Bill No. 1 of 1934—Steel and Wire Industries Protection (Extending) 13
L.A. Bill No. 2 of 1934—Wheat Import Duty (Extending) 14

Bills introduced in the Council of State and Legislative Assembly, Reports of Select Committees presented to the Council and Assembly and Bills published under Rule 18 of the Indian Legislative Rules.

GOVERNMENT OF INDIA.

LEGISLATIVE ASSEMBLY DEPARTMENT.

The following Bill * was introduced in the Legislative Assembly on the 24th January 1934 :—

L.A. BILL No. 1 of 1934.

A Bill to continue for a further period the provisions made by certain Acts for the purpose of fostering and developing the Steel Industry and the Wire and Wire Nail Industry in British India.

WHEREAS it is expedient to continue for a further period the provisions made by certain Acts for the purpose of fostering and developing the Steel Industry and the Wire and Wire Nail Industry in British India; It is hereby enacted as follows:—

Short title.

1. This Act may be called the Steel and Wire Industries Protection (Extending) Act, 1934.

III of 1927

Amendment of section 2 and 3, Act III of 1927.

2. In sub-section (3) of section 2 and in section 3 of the Steel Industry (Protection) Act, 1927, for the words and figures "31st day of March 1934," the words and figures "31st day of October, 1935," shall be substituted.

V of 1932.

Amendment of section 2, Act V of 1932.

3. In sub-section (2) of section 2 of the Wire and Wire Nail Industry (Protection) Act, 1932, for the words and figures "31st day of March 1934" the words and figures "31st day of October 1934" shall be substituted.

XXV of 1932.

Amendment of Schedule to Act XXV of 1932.

4. In Item No 45 and Item No 46 of the Schedule to the Indian Tariff (Ottawa Trade Agreement) Amendment Act, 1932, for the words and figures "31st day of March 1934" the words and figures "31st day of October 1934" shall be substituted.

* The Governor General had been pleased to accord the sanction required by section 67 (3) of the Government of India Act.

STATEMENT OF OBJECTS AND REASONS.

The protection afforded to certain manufactures of iron and steel by the Steel Industry (Protection) Act, 1927, as subsequently amended, is due to expire on the 31st March 1934. Section 3 of this Act requires the Governor General in Council to cause an enquiry to be made not later than the date mentioned above into the question of continued protection to the steel industry. This enquiry has been entrusted to the Tariff Board under the Government of India Resolution No. 200-T (8)/33 of the 26th August 1933, with instructions to re-examine, at the same time, the measure of protection afforded to the industry by the Wire and Wire Nail Industry (Protection) Act, 1932, and the Indian Tariff (Ottawa Trade Agreement) Amendment Act, 1932, which are also due to expire on the 31st March 1934. The enquiry by the Tariff Board is not expected to be completed before April 1934, and consequently any further protection that it may be necessary to grant to the industry as a result of the enquiry cannot come into operation immediately after the 31st March 1934, when the protection now enjoyed by the industry will expire. The Government of India consider it desirable that continuity of the protective scheme should be maintained and they are accordingly of opinion that, pending a decision on the question of further protection, if any, to be granted to the industry, the operation of the existing enactments affording protection to the iron and steel industry should be extended for a short period. The Bill accordingly proposes to continue the existing protection granted to the industry by the Steel Industry (Protection) Act, 1927, as subsequently amended, the Wire and Wire Nail Industry (Protection) Act, 1932, and the Indian Tariff (Ottawa Trade Agreement) Amendment Act, 1932, for a further period up to to the 31st October 1934.

J. W. BHORE.

NEW DELHI:
The 23rd January 1934.

The following Bill * was introduced in the Legislative Assembly on the 26th January 1934:—

A BILL No. 2 OF 1934

A Bill further to extend the operation of the Wheat (Import Duty) Act, 1931.

WHEREAS it is expedient further to extend the operation of the Wheat (Import duty) Act, 1931; It is hereby enacted as follows:— XV of 1931.

Short title. 1. This Act may be called the Wheat Import Duty (Extending) Act, 1934.

Amendment of section 1, Act XV of 1931. 2. In sub-section (3) of section 1 of the Wheat (Import Duty) Act, 1931, for the figures "1934" the figures "1935" shall be substituted. XV of 1931.

* The Governor General has been pleased to accord the sanction required by section 67 (2) of the Government of India Act.

STATEMENT OF OBJECTS AND REASONS.

Since the passing of the Wheat Import Duty (Extending) Act, 1933, the Government of India have maintained a careful watch on the wheat position in India and they are satisfied that no such change has yet taken place as would justify the removal of the duty at the end of next March. The Bill, therefore, proposes to extend the life time of the Wheat (Import Duty) Act, 1931, so as to continue the existing duties on wheat and wheat flour for a further period of one year, viz., up to the 31st March 1935, while retaining power to abrogate or remove them by executive action before that date if circumstances so change as to render the duties excessive or unnecessary

J. W. BHORE.

NEW DELHI:
The 23rd January 1934.

MR. RAFI,
Secretary to the Government of India.

(Republished by order of His Excellency the Governor in Council)

V. N. VISWANATHA RAO,
Secretary to Government, Law (Legislative) Department.

MADRAS. PRINTED AND PUBLISHED BY THE SUPERINTENDENT, GOVERNMENT PRESS.

Regd. No. 1—M.



THE FORT ST. GEORGE GAZETTE

PUBLISHED BY AUTHORITY

No. 4] MADRAS, TUESDAY EVENING, FEBRUARY 13, 1934. [Price, 12 as.

Part IV—Proceedings of the Madras Legislature

CONTENTS.

Report of Select Committee on the Madras Elementary Education Act, 1920 (Bill No. 2 of 1934) .. PAGE 33
Bill No. 3 of 1934—Madras Hindu Religious Endowments (Amendment) 37
Bill No. 4 of 1934—Madras Muslim Wakf 37
Bill No. 5 of 1934—Madras Local Boards (Amendment) 53
.. .. 55

SUPPLEMENT:
Bill No. 7 of 1934—Madras Town Planning (Amendment)—Malayalam.

Report of the Select Committee to be presented to the Legislative Council of the Governor of Madras.

Under S.O 41 of the Standing Orders of the Madras Legislative Council, the following report of the Select Committee on the Bill to amend the Madras Local Boards Act, 1920, and the Madras Elementary Education Act, 1920 (Bill No. 2 of 1934) together with the Bill as amended by the Select Committee is published:—.

BILL No 2 OF 1934.

A Bill to amend the Madras Local Boards Act, 1920, and the Madras Elementary Education Act, 1920, for certain purposes.

To

THE HONOURABLE THE LEGISLATIVE COUNCIL OF THE GOVERNOR OF MADRAS.

WE, the members of the Select Committee appointed to consider the Bill to amend the Madras Local Boards

Act, 1920, and the Madras Elementary Education Act, 1920, for certain purposes (Bill No. 2 of 1934), have the honour to submit the following report.

2. The Bill was published in a *Fort St. George Gazette* (Extraordinary) in English on the 18th January 1934.

3. We met on the 6th, 8th and 9th February 1934 for the consideration of the provisions of the Bill and on the 9th February 1934 we passed our report.

4. Many of the clauses of the present Bill are intended to carry out the necessary verbal amendments to the principal Acts which are sought to be amended by the Bill, consequential on the abolition of the taluk boards. They have our approval.

5. *Clause* 11.—The Bill proposes to transfer to the district boards all the functions of the abolished taluk boards, except taluk libraries in panchayat areas, which are proposed to be transferred to panchayats. To enable the district boards efficiently to carry out their greatly enhanced duties, the Bill empowers the Local Government to require a district board to constitute standing committees for the purpose of dealing with the subjects to be specified by them. We consider that this provision does not go far enough, that every district board should have compulsory standing committees for the purpose of dealing with the following subjects, namely, (1) Education, (2) Rural Development including control and organization of panchayats, (3) Public Health and (4) Works and Communications, and that, in addition to these statutory standing committees, the Local Government should have power to require any district board to constitute one or more standing committees for other purposes to be specified by them. The constitution of the standing committees proposed in the Bill, in our opinion, also requires modification. We consider that in the case of all standing committees, the president of the district board should be ex officio a member and that the members who are not members of the district board, that is to say, the outside members, should be co-opted by the president and the members of the standing committee elected by the members of the district board. In the case of the standing committee for Rural Development, such co-opted members should further be chosen from

among the presidents of panchayats. The number of co-opted members of a standing committee should not exceed one-third of the total number of members. We are of opinion that, while the co-opted members may attend the meetings of the standing committee and take part in its deliberations, they should not, except in the case of the standing committee for Rural Development, have any power to vote. Nor will a co-opted member be eligible for the chairmanship of any of the standing committees. We have made the necessary amendments to clause 11 to carry out these proposals.

6. *Clause* 30.—Sub-clause (1) of this clause proposes to empower the Local Government to compel a district board to sanction the post of a district executive officer in addition to the posts of district engineer, district health officer and district panchayat officer which they are empowered under section 68 to require a district board to sanction. We consider that a provision in this form is unnecessary and have accordingly deleted it. As a consequence of such deletion, we have omitted that portion of clause (2) which enabled the combination of appointments in one and the same person. We think that there should be no objection to the appointment of the same person not only to the post of district health officer of two or more district boards, but also to the other posts referred to in section 68.

7. *Clause* 32.—For the efficient discharge of the duties pertaining to education by the district board, the Bill as introduced provides for the appointment by the Local Government of an educational officer or the provision by them of such other agency as they may think fit, for performing prescribed functions relating to elementary and other education. We think that it is sufficient if the Local Government be given power to require a district board in necessary cases to appoint an educational officer or make any other suitable provision for the purpose above mentioned. We have made necessary amendments to proposed section 69-A.

8. *Clause* 39.—The Bill proposes to abolish the Village Development Fund created by the Madras Local Boards Amendment Act, 1930. It will be remembered that according to that Act, one-sixth of the land cess

levied in the district is credited to the fund that the fund is utilised for (*a*) the development of village communications, (*b*) the provision of water-supply and (*c*) the promotion of sanitation and public health, and that the fund is administered by a committee consisting of the president of the district board and of the presidents of taluk boards in the district. We agree that there is no necessity for maintaining a separate fund called the Village Development Fund as at present constituted. At the same time, we are of opinion that there is every need for statutorily providing that the portion of the land cess credited to this fund should continue to be used for the purposes for which the fund was created and that the purposes should include also the maintenance of village communications and rural water-supply. The portion of the land cess credited to this fund in each village is too small to be of much practical purpose in such village and it is therefore undesirable to ear-mark the collections of each village for use in that village. We consider that the following arrangement is the most satisfactory that could be devised: every district board should be under an obligation to spend at least one-sixth of the land cess levied in the non-panchayat areas in the district for carrying out in the non-panchayat areas the purposes above mentioned; one-sixth of the land cess levied in the panchayat areas in the district should be constituted into a separate fund which should be spent for the same purposes in the panchayat areas. This fund should be administered by the district board through its standing committee for Rural Development. We have made the necessary amendments to clause 39 accordingly.

Transitory Provisions.

9. *Rule* 3.—We have made it clear that the rights and liabilities attaching to the Village Development Fund on the date of the commencement of this Act shall pass to the district board.

10. *Rule* 6.—This rule provides that all presidents of taluk boards holding office on the date of the commencement of the Act shall be members of the district board concerned, over and above the sanctioned strength thereof. To prevent those presidents of taluk boards who are already members of district boards from resigning their

office as such presidents, for the purpose of enabling other members of the taluk board to be elected as presidents and thereby to become ex officio members of the district board, we have restricted the operation of the rule to persons who were presidents on the first day of February 1931 and who were not members of the district board on that date.

11. *Rule 7*.—In the case where a district has been split into two or more districts, we think that provision is necessary for the following matters, and have accordingly made such provision:

(1) Section 7 of the Act in so far as it refers to the minimum number of members of the district boards should not apply to the new district boards.

(2) In cases where seats have been reserved to minority communities and to women, under section 9 of the Act, power should be reserved to the Local Government by nomination or otherwise to the new district boards to make good any deficiency in the number of such members in such boards.

We have confined the operation of sub-clause (1) of clause (*g*) relating to the continuance of presidents and vice-presidents of old district boards as presidents and vice-presidents of the new district boards, to presidents only, and have left vice-presidents to be elected by the new district boards after their reconstitution.

12. *Rule 8*.—We have amended this rule so as to make it clear that in making appointments to posts in a district board or panchayat, selection should be restricted to employees of taluk boards who are thrown out of employment by the passing of this Act so long as such persons continue to be qualified and suitable for such posts.

13. In accordance with the instruction of the Legislative Council, we have considered the provisions of Bill No. 5 of 1934 along with this Bill, and as a result, we have amended section 70 of the Act by empowering the Local Government to make rules for the representation of communities in the services of the local boards.

We have incidentally also added a new sub-section to section 67 of the Act by which the Local Government are empowered to fix or alter the number, designations

and grades of and the salaries, fees and allowances payable to, the officers and servants of local boards, and have provided that it shall not be open to the local boards to vary the same except with the previous sanction of the Local Government.

14. The other changes made by us in the Bill do not require special mention.

15. A copy of the Bill as revised by us is annexed. We consider that the Bill as amended by us should be republished.

G. JAGANNADHA RAJU (*Chairman*).
A. P. PATRO.
M. A. MUTHIAH CHETTIAR.
* P. PEDDIRAJU.
* P. V. KRISHNAYYA CHOUDARI.
M. GOPALASWAMI MUDALIYAR.
N. SIVA RAJ
M. SCHAMNAD.
RAJA OF KALLIKHOTE.
A. APPADURAI.
V. P. NARAYANAN NAMBIYAR.
C. JAYARAM NAYUDU.
V. I. MUNISWAMI PILLAI.
P. K. RAMACHANDRA PADAYACHI.
G. RANGANADHA MUDALIYAR.
* R. M. PALAT.
* A. B. SHETTY.
* V. NADIMUTHU PILLAI
* T. C. SRINIVASA AYYANGAR
C. NATESA MUDALIYAR.
P. BAYAPPA REDDI.
R. RANGA RAO
(Hon'ble the Raja of Bobbili).
E. CONRAN SMITH.
BASHEER AHMED SAYEED
M. A. MANICKAVELU.
V. M. RAMASWAMI.
M. B. RANGASWAMI REDDI
* K. KOTI REDDI.
* Y. KRISHNA YECHENDRA
(Kumara Raja of Venkatagiri).
A. McG. C. TAMPOE
* W. K. M. LANGLEY YAHYA ALI.

* Subject to a minute of dissent.

MINUTES OF DISSENT.

I

We are of opinion that the presidents of the district boards should be ex officio chairmen of all committees including the Statutory Standing Committee and that the resolutions of these committees should be revisable by the board.

T. C. SRINIVASAN.
V. NADIMUTHU PILLAI.
A. B. SHETTY.

II

It is my opinion that there should be one local board for each revenue divisional area (on the line of the old taluk boards) without any district boards. Such divisional boards can be expected to be financially stable, and suitably limited in territorial jurisdiction. A central committee or board constituted by the representatives of the divisional boards, each electing two members, with statutory powers to exercise control over the local fund district officers and to co-ordinate all the divisional boards will take the place of the district board.

There is really no need to split up the district boards. The Statutory Standing Committees, which are contemplated in the Bill, may be tried for a couple of years, with a view to see whether they cannot carry on the administration properly. The bifurcation of the district boards will entail a costly additional establishment, and there will be no real savings worth the name.

The Government have not placed even before the Select Committee the districtwar statistics of the probable savings expected by this Bill. It is hoped that they will furnish the statistics when the Bill is taken up for consideration by the House.

Clause 30 (ii).—The best course would be to have a responsible executive officer with powers similar to those given to Municipal Commissioners. Even in case such a delegation of powers is not contemplated now, the provision for the appointment of executive officers made in the Bill, should be retained, as such an agency is necessary to guide the affairs of the board, and carry out the proceedings of the Standing Committees.

Clause 30 (iii).—The provision that a District Health Officer can be removed only in case both of the boards have to pass resolutions by two-thirds majority recommending such removal will be a dead letter, in effect, as

a District Health Officer who can always secure the goodwill of one of the two boards may safely continue in the same revenue district, in spite of any amount of opposition by the other board. It is therefore suggested that each board may have one second-grade Health Officer instead of a highly paid first-grade Health Officer over whom each of them may not have complete control If, however, there should be one Health Officer for more than one district board a resolution passed by two-thirds majority by any one of the boards should suffice to send him out.

Clauses 39 *and* 53.—The provision for the adjustment of one-third of the land cess to panchayats as contemplated in the Bill should be retained. If the panchayats are to be developed as units of local self-government, there is no reason why they should be deprived of so much revenue and be made to suffer for want of finances. I am strongly of opinion that all panchayats should be credited with one-third of the land-cess, as contemplated in the Bill. As regards the one-sixth of land-cess in non-panchayat areas, it should be spent wholly on capital works, and not be utilized for maintaining old works A portion of the Rural Development Fund not exceeding a fourth may be utilized for the maintenance of capital works executed at the cost of this fund.

I do not agree for merging the balance of the Development funds to the general funds of the district boards. Portions of this balance should be credited to panchayats in proportion to their land-cess income, and the remaining balance, i.e., that in respect of non-panchayat areas should constitute the opening balances of the Rural Development Funds

Clause 53 (*xiii*) —The rule should be so amended as to constitute a committee consisting of one member from the panchayat, one from the district board and one Government-officer, preferably the District Collector or the Revenue Divisional Officer, having jurisdiction over the area for the classification of libraries, choultries, roads, etc., under rule 3 of Schedule V of the Act. Panchayat boards which are desirous and capable of managing elementary schools within their jurisdiction should be entrusted with such management subject to the previous approval of the Director of Public Instruction and subject also to the general supervision of the District Board Educational Officer.

Transitory Provisions.

Rule 7.—I am of opinion that the representation by nomination which had been done away with by the Local Boards Amendment Act, 1930, should never be revived under any circumstances. If representatives of minority communities are not available for one of the bifurcated boards in the district, the member or members of the other board may be allowed during the transitory period to represent their community in the unrepresented board.

The president and vice-president of the district board should be given option to be the president or vice-president of whichever of the bifurcated board he chooses, as he should be given an opportunity to see where he can count upon for support and carry on the administration smoothly. I do not see any reason why the vice-presidents should be left out and the boards be asked to elect their vice-presidents during the transitory period as it is opposed to justice to mete out a separate treatment to vice-presidents who had been as well elected by the boards as the presidents

Rule 6.—Where the presidents of taluk boards are already members of the district boards, the concerned taluk board should be allowed to elect one among the members to be a member of the district board

Rule 12.—The rate of education-tax should be uniform throughout the district; otherwise the proceeds of the education-tax collected in each taluk should be spent on the expansion of elementary education in that taluk. As regards the levy of education-tax in panchayat areas as a surcharge over house-tax, the rate should be uniform throughout, or, the proceeds of each panchayat board area should be spent in each panchayat area.

Rule 8.—In the matter of discharge of personnel consequent on the abolition of the taluk boards, I suggest that all servants under the district and taluk boards in the district should be considered as members of the local fund service of that district, and power be completely given to the president of the district board who shall consider the service, qualifications, suitability and communal representation in discharging, or re-appointing persons thrown out of service subject to the revision of the Government.

P. V. KRISHNAIAH CHOWDARY.

III

The proposed Standing Committee for dealing with Works and Communications will not achieve the object aimed at, namely, prevention of any abuse of the powers in regard to the disposal of contracts and other matters connected with Works and Communications. In my opinion, responsibility placed on an individual will be more conducive to proper administration than responsibility for discharging such duties vested in a committee.

V. K. KRISHNA YACHENDRA
(Kumar Raja of Venkatagiri).

IV

I signed the report subject to the following observations:—

1. The Bill results in centralization of local self-governing bodies in the Presidency. Local Self-Government ought to be more and more decentralized if it is to advance the interests of the rural population. If financial considerations are the only reason for the abolition of the taluk boards, it is absolutely necessary that there should be simultaneous splitting up of all district boards. I consider it is impossible for any district board to function properly and efficiently with its manifold duties and responsibilities thrown on them by the amending legislation.
2. *Clause* 11.—While the constitution of Statutory Standing Committees is a step in the right direction, it is unfortunate that the co opted members are not given the power to vote. When they have no right to vote, they cease to have interest in it and it is not always possible to get the right sort of men as co-opted members. The co-opted members must also be eligible for election as Chairmen of the Standing Committees. So far as the Standing Committee for rural development is concerned, I attach great importance to the representatives of the panchayat boards being elected as their inclusion by co-option will not ensure satisfactory and genuine representation of the panchayat.
3. *Clause* 30.—The appointment of an executive officer for the district board is always considered to be an absolute necessity for a long time.

With the amending legislation the necessity has become all the greater and it is unfortunate that the Government should yield to vested interests in this matter I consider it absolutely essential that an executive officer should be appointed for every district board and that his powers should be defined by statute as in the case of the Commissioner of the Corporation or the Commissioner appointed for certain district municipalities under the District Municipalities Amendment Act of 1933 Instead of improving the Amending Bill by vesting definite statutory functions in the executive officer, it is wrong to delete the clause altogether

4. *Clause* 39.—The creation of the Village Development Fund under section 114-A of the Act has given a great impetus for the growth of the village panchayats in the Presidency. If the fund has not been properly administered during the short period of its existence, it is entirely due to the notion of the Government in permitting the diversion of the said fund for general purposes to cover deficits in the budgets of district boards and taluk boards. The proposals of the Government in the amending Bill to give one-third of the land-cess to the panchayats have unfortunately been negatived in the Select Committee. I feel that the panchayats should be given at least a half of the land-cess collected in their respective areas and I also feel that the one-third of the land-cess collected in non-panchayat areas should by statute be earmarked for purposes for which the Village Development Fund was originally created and I have no objection to its being administered by the district board through its Standing Committee for rural development. I attach the greatest importance to improve the finances of the panchayats and to make statutory provision for earmarking a substantial portion of the land-cess for the development of village communications and water-supply

5 I strongly feel that elementary education cannot be efficiently managed by such a central authority as the district board though there is

a Statutory Committee attached to it Several panchayats have already been managing schools started by them with the help of grants given by the Inspector of Local Boards. There is absolutely no reason why the present taluk board elementary schools should not be vested with the power for managing and maintaining the schools in their jurisdiction by allotting the necessary funds from the Local Boards Elementary Education Fund. The management of elementary school by a distant local body will prejudicially affect the development of education and the efficiency of teaching The descriptive efficiency and integrity of the teaching staff can be properly maintained only if the schools are managed by the village panchayat which will have greater opportunities for proper and timely supervision.

6. The amendment made in rule 8 of the transitory provisions is uncalled for since the amendment gives a seat in the district board to a person who might lose his presidentship of a taluk board after 1st February 1934

Rule 8 of the transitory provisions has not sufficiently considered the evil effects of this legislation on the taluk board employees. There is neither justice nor equity in keeping the district board staff undisturbed and making only a selection out of the taluk board staffs. It is only but fair and just that the establishment of the district board and the taluk boards should be taken together and selection made from out of the entire group subject of course to consideration of qualifications, service and suitability of the men for the several posts.

P. PEDDIRAJU.

V

Clause 11 —I am glad to find a provision is made for compulsory Statutory Committees of the District Board for performing certain defined functions with independent powers, subject to ultimate powers of revision by the Board in the cases and the manner to be prescribed by Government. The value of committees with independent powers is being increasingly recognized. It has also become a common, and I think, a

desirable practice to co-opt outsiders to these committees, due to, I believe, the desire on the part of such bodies to avail themselves of valuable services of people, who, though possessing useful knowledge, and having intense desire for service, do not wish to enter, or have no opportunity of entering, the parent body. I am strongly of opinion that once such services are availed of, as are ought to, no distinction ought to be made between such co-opted members and the other members, with regard to their powers, duties and liabilities. No unwelcome member is thrust on them. No one whose services are desirable and are sought for, would be willing—nor would it be proper to expect of him—to give his unstinted services, if he is "suspect," and is not good enough to influence the decisions of the committee, by his vote or act as its chairman, if elected.

Now turning to the practice elsewhere; I find that in the United Provinces, where a similar provision is made, no such provision as is proposed in this clause, is placed on co-opted members In England, even the chairman of the parish council or the district council may be elected from outside the membership of the council.

I also fail to see the desirability of limiting the ranks of co-opted members to the Rural Development Committee to the Presidents of panchayats, who after all may be very few—if not nil—in some districts, and shutting out outsiders altogether.

Clause 32.—I think the provision of a District Educational Officer or other agency to be appointed by the district board, when required by the Government, is unnecessary However desirable and necessary it is, on account of the poor quality of the elementary school teachers, for minutely directing and closely supervising their work, it is neither desirable nor necessary to create another agency in addition to the Government educational inspectorate. It is not only against economy—a great consideration at any time and a vital necessity at present—but is bound often to lead to conflict and disharmony between the district board agency and the Government agency. In the United Provinces of India, I understand, such a difficulty has arisen. Though the Government inspectorate is ostensibly intended to undertake the function of inspection to safeguard the financial

interests of the Government, I do not see why it should not perform the function of supervision and as a matter of fact, it is doing it now, though very inadequately. The necessity, as I conceive it, is more for increasing the staff of Government inspectorate rather than creation of another agency. We have already a District Educational Council, an unnecessary body in my opinion, whose functions can as well be performed by the district board and its Standing Committee in the non municipal areas, and by the municipality in the municipal areas. I wish the Government had taken this opportunity of either abolishing the District Educational Council altogether, or entrust to it, with a change of personnel if need be, all those functions that are now meant to be performed by the district boards and municipalities in their respective areas concerning elementary education. Under the present conditions an agency, altogether independent of local bodies, containing a large popular element, some of whom with special qualifications and a fair number of Government experts, is in my opinion more suitable to look after elementary education, if not of higher education. That local bodies should be entrusted with elementary education is a survival of the antiquated idea that education is primarily the concern of local bodies and of private people, occasionally helped by Government grants. It is time Government recognizes that, at any rate, elementary education is its national duty and ought not to depend on the tender mercies of local bodies and their slender finance. Now that the Government is meeting directly or indirectly the major portion of the expenses for elementary education, it ought not to hesitate to take the further and desirable step of the entire responsibility on its own shoulders, both financially and otherwise.

K. KOTI REDDI.

VI

I am of opinion that provision should be made for the appointment of executive officers for district boards.

I am also of opinion that provision should be made for Committees, in special circumstances, to be regional rather than functional in order to provide for the efficient administration of specially situated portions of districts such as the planting districts of the Anaimalais and of the Shevaroys.

W. K. M. LANGLEY.

[*Note.*—Changes made by the Select Committee are shown in clarendon type.]

BILL No. 2 OF 1934.

A Bill to amend the Madras Local Boards Act, 1920, and the Madras Elementary Education Act, 1920, for certain purposes.

[As amended by the Select Committee.]

Madras Act IV of 1920. Madras Act III of 20.

WHEREAS it is expedient to amend the Madras Local Boards Act, 1920, and the Madras Elementary Education Act, 1920, for the purposes hereinafter appearing;

It is hereby enacted as follows:—

Short title and commencement.

1. (1) This Act may be called the Madras Local Boards and Elementary Education (Amendment) Act, 1934.

(2) It shall come into force on such date as the Local Government may, by notification in the *Fort St. George Gazette*, appoint.

Amendment of section 3, Madras Act XIV of 1920.

2. In section 3 of the Madras Local Boards Act, 1920 (hereinafter referred to as the said Act)—

(i) in clause (11), the words " taluk board " shall be omitted;

(ii) in clause (12), the words " taluk fund " shall be omitted; and

(iii) clauses (21-A) and (21-B) shall be omitted.

Amendment of the heading to Chapter II, Madras Act XIV of 1920.

3. In Chapter II of the said Act, in the heading at the commencement, the word " Taluks " shall be omitted.

Repeal of section 4, Madras Act XIV of 1920.

4. Section 4 of the said Act shall be omitted.

Amendment of section 6, Madras Act XIV of 1920.

5. In section 6 of the said Act—

(i) in sub-section (1), the words " for each taluk, a taluk board " shall be omitted;

(ii) in the first proviso to sub-section (2), for the words " taluk board " wherever they occur, the word " panchayat " shall be substituted;

(iii) the second proviso to the same sub-section shall be omitted; and

(iv) in sub-section (3), the words " or revenue taluk," the word " taluk " and the figure " 4 " shall be omitted.

Amendment of section 7, Madras Act XIV of 1920.

6. In section 7 of the said Act, the item relating to " Taluk boards " shall be omitted.

Amendment of section 9, Madras Act XIV of 1920.

7. In section 9 of the said Act—

(i) sub-section (2) shall be omitted and sub-sections (3) to (7) shall be renumbered (2) to (6) respectively;

(ii) in sub-section (3) as so renumbered, for the word and figures " (2) or (3)," the word and figure " or (2) " shall be substituted;

(iii) in sub-section (4) as so renumbered, the words, figure and letters " or in any taluk board for any of the communities mentioned in clauses (*a*) to (*e*) of sub-section (2) " and the words " or taluk as the case may be " shall be omitted; and

(iv) in sub-section (6) as so renumbered, for the words and figures " sub-sections (1) to (3)," the words and figures " sub-sections (1) and (2) " shall be substituted.

Amendment of section 22-A, Madras Act XIV of 1920.

8. In section 22-A of the said Act—

(i) in clause (*b*) of sub-section (2), the words " taluk board or " in both the places where they occur shall be omitted and for the words " a member of the taluk board appointed by the president of the district board or a member of the panchayat appointed by the president of the taluk board, as the case may be," the words " a member of the panchayat appointed by the president of the district board " shall be substituted;

(ii) in sub-section (3), the words " and taluk " shall be omitted; and

(iii) in sub-section (4), the words " taluk board or " in both the places where they occur and the words " as the case may be " shall be omitted.

Amendment of section 23 Madras Act XIV of 1920.

9. In section 23 of the said Act—

(i) in clause (iii) of the proviso to sub-section (3) the words "taluk board or" and the words "or of the taluk board, as the case may be," shall be omitted, and

(ii) in sub-section (4), the words "taluk board or" shall be omitted.

Amendment of section 27, Madras Act XIV of 1920.

10. In clause (*b*) of sub-section (2) of section 27 of the said Act, the words "taluk board or" shall be omitted.

Insertion of new section 27-A in Madras Act XIV of 1920.

11. After section 27 of the said Act, the following section shall be inserted, namely:—

Constitution of standing committees.

27-A. (1) In each district board, there shall be standing committees respectively for—

(i) Education,

(ii) Rural Development including control and organization of panchayats,

(iii) Public Health, and

(iv) Works and Communications

for the purpose of exercising such of its powers, discharging such of its duties or performing such of its functions as may be specified by the Local Government.

(2) In addition to the four standing committees referred to in sub-section (1), a district board shall, if so required by the Local Government, constitute one or more standing committees for the purpose of exercising such of its powers, discharging such of its duties or performing such of its functions, as may be specified by the Local Government.

(3) Each of the standing committees referred to in sub-sections (1) and (2) shall consist of such number of members as may be specified by the Local Government, of whom the president of the district board shall ex officio be one, and of the remaining members not less than two-thirds shall be

elected by the members of the district board from among themselves, and the rest shall be co-opted by the said president and the members so elected. In the case of the standing committee for Rural Development, the members so co-opted shall be chosen from among the presidents of the panchayats in the district. The members co-opted to a standing committee shall have the right to attend the meetings of the standing committee and take part in the discussions thereat, but except in the case of the standing committee for Rural Development, they shall not have the right to vote at such meetings. Each standing committee shall elect its own chairman from among its members who are members of the district board.

(4) Subject as aforesaid, provision may be made by rules under this Act for—

(i) the manner of election of members of a standing committee by the district board;

(ii) the manner in which the presidents of panchayats may be co-opted to the standing committee;

(iii) the manner in which the chairman of the standing committee shall be elected;

(iv) the term of office of the members and the chairman of the standing committee;

(v) the procedure of the standing committees;

(vi) the powers of the district board to control and revise the exercise, discharge and performance of its powers, duties or functions by the standing committee.

Amendment of section 28, Madras Act XIV of 1920.

12. In section 28 of the said Act—

(i) in clause (*a*) of sub-section (1), for the words "A local board may," the words, figures and letter "Subject to the provisions of section 27-A, a local board may" shall be substituted; and

(ii) sub-section (4) shall be omitted.

13. After section 28 of said Act, the following section shall be inserted, namely:— Insertion of new section 29 in Madras Act XIV of 1920.

"29. All the provisions of this Act relating to the duties, powers, liabilities, disqualifications and disabilities of members of the local board shall be applicable, so far as may be, to the members of any standing or other committee who are not members of the board." Application of Act to members of standing and other committees who are not members of the local board.

14. In clause (e) of section 31 of the said Act, after the word "committees," the words "other than standing committees" shall be added. Amendment of section 31, Madras Act XIV of 1920.

15. (1) In sub-section (1) of section 34 of the said Act, for the words "committee thereof," the words "standing or other committee thereof" shall be substituted. Amendment of section 34, Madras Act XIV of 1920.

(2) In the Explanation to the same section, for the word "committee" the words "standing or other committee" shall be substituted

16. In section 35 of the said Act, for the words "committee thereof" the words "standing or other committee thereof" shall be substituted. Amendment of section 35, Madras Act XIV of 1920.

17. In section 36 of the said Act— Amendment of section 36, Madras Act XIV of 1920.

(i) in sub-section (1), for the words "taluk board," the words "district board" shall be substituted;

(ii) sub-section (2) shall be omitted and sub-sections (3) to (6) shall be renumbered (2) to (5) respectively; and

(iii) in sub-section (2) as so renumbered, the words "taluk boards and" shall be omitted.

18. In section 37-D of the said Act, for clauses (a) and (b), the following shall be substituted, namely:— Amendment of section 37-D, Madras Act XIV of 1920.

"by the president of the district board in the case of panchayats and their presidents."

Amendment of section 42, Madras Act XIV of 1920.

19. In section 42 of the said Act—

(i) for clauses (*a*) and (*b*), the following shall be substituted, namely:—

"by the president of the district board in respect of panchayats or their presidents;" and

(ii) in the proviso, the words "or taluk" shall be omitted.

Amendment of section 44, Madras Act XIV of 1920.

20. In section 44 of the said Act—

(i) in sub-section (1), the words "or of a taluk board" shall be omitted;

(ii) for clauses (*a*) and (*b*) of sub-section (2), the words "to the District Collector" shall be substituted;

(iii) in sub-section (3) the words "or the Revenue Divisional Officer, as the case may be" shall be omitted;

(iv) in sub-section (4), the words "or the Revenue Divisional Officer, as the case may be" in both the places where they occur and the words "or the Revenue Divisional Officer" occurring before the words "is not present" shall be omitted; and

(v) in sub-section (5), the words "or the Revenue Divisional Officer, as the case may be" shall be omitted.

Amendment of section 45, Madras Act XIV of 1920.

21. In sub-section (1-A) of section 45 of the said Act, for the words "and to the district board in the case of a taluk board and to the district and taluk boards in the case of a panchayat" the words "and to the district board in the case of a panchayat" shall be substituted.

Amendment of section 46, Madras Act XIV of 1920.

22. In sub-section (2) of section 46 of the said Act, the words "or taluk" shall be omitted.

Repeal of section 48, Madras Act XIV of 1920.

23. Section 48 of the said Act shall be omitted.

24. In clause (*b*) of sub-section (1) of section 49 of the said Act, for the word and figure " sub-section (3)," the word and figure " sub-section (2) " shall be substituted. Amendment of section 49, Madras Act XIV of 1920

25. In sub-section (3) of section 51 of the said Act, the words " or taluk " shall be omitted. Amendment of section 51, Madras Act XIV of 1920.

26. In clause (*d*) of section 52 of the said Act, the words " or taluk " wherever they occur shall be omitted. Amendment of section 52, Madras Act XIV of 1920.

27. In sub-section (1) of section 56 of the said Act, in sub-clause (i) of clause (*g*), the words " or taluk " wherever they occur and the words " as the case may be " shall be omitted. Amendment of section 56, Madras Act XIV of 1920.

28. In sub-section (1) of section 60 of the said Act— Amendment of section 60, Madras Act XIV of 1920.

(i) at the end of clause (*a*), the word " and " shall be added;

(ii) clause (*b*) shall be omitted and clause (*c*) shall be relettered (*b*); and

(iii) in clause (*b*) as so relettered, for the words " either as district or as taluk roads," the words " as district roads " shall be substituted.

29. In section 65 of the said Act, the words " or taluk " in both the places where they occur shall be omitted. Amendment of section 65, Madras Act XIV of 1920.

29-A. In section 67 of the said Act, after sub-section (2), the following sub section shall be added, namely;—

" (3) Notwithstanding anything contained in sub-sections (1) and (2), the Local Government shall have power to fix or alter the number, designations and grades of, and the salaries, fees and allowances payable to, the officers and servants of any local board or any class of such officers and servants; and it shall not be open to the local board to vary the number, designations, grades, salaries, fees or allowances as so fixed or altered, except with the previous sanction of the Local Government."

Amendment of section 68, Madras Act XIV of 1920.

30. In section 68 of the said Act—

(i) to sub-section (3), the following proviso shall be added, namely:—

"Provided that nothing contained in this sub-section shall be deemed to prevent the appointment of the same person as district engineer, district health officer or district panchayat officer of two or more district boards."; and

(ii) in sub-section (4), after the words "sanctioned strength of the board," the words "or in the case of an officer appointed for two or more district boards, if the removal is recommended by a resolution of each of the district boards, passed at a meeting called for the purpose and supported by the votes of not less than two-thirds of the sanctioned strength thereof" shall be added.

31. Omitted.

Insertion of new sections 69-A and 69-B in Madras Act XIV of 1920.

32. After section 69 of the said Act, the following sections shall be inserted, namely:—

Appointment of educational officer or other agency for management of elementary schools.

"**69-A. The Local Government may require a district board to appoint an educational officer or to provide such other agency as the Local Government may think fit for the management and supervision of elementary schools maintained by the district board or for performing such other functions relating to education in the district as may be prescribed.**"

Power to appoint the same person to serve two or more panchayats.

69-B. Two or more panchayats may, and if so required by the Local Government shall, appoint the same person to exercise or discharge any powers or duties of a similar nature for both or all of them"

Amendment of section 70, Madras Act XIV of 1920.

33. In section 70 of the said Act for the words 'any rules which the Local Government may have made in this behalf', the words and brackets 'any rules (including rules for the representation of different communities) which the Local Government may have made in this behalf' shall be substituted.

34. In sub-section (1) of section 71 of the said Act, in the opening paragraph, the words " taluk boards and " shall be omitted. Amendment of section 71 Madras Act XIV of 1920.

35. Omitted.

36. In sub-section (2) of section 73 of the said Act, the words " taluk board or " in both the places where they occur and the words " as the case may be " shall be omitted. Amendment of section 73, Madras Act XIV of 1920.

37. After section 73-A of the said Act, the following section shall be inserted, namely:— Insertion of new section 73-B in Madras Act XIV of 1920.

" 73-B. Notwithstanding anything contained in this Act, the Local Government shall have power to regulate the methods of recruitment, conditions of service, pay and allowances and discipline and conduct of the educational officer referred to in section 69-A and of any person appointed under section 69-B." Power of Local Government to regulate conditions of service, etc., of educational officer, etc.

38. In section 114 of the said Act, the words " for each taluk a taluk fund " shall be omitted Amendment of section 114, Madras Act XIV of 1920

39. For section 114-A of the said Act, the following section shall be substituted, namely:— Repeal of section 114-A, Madras Act XIV of 1920.

" 114-A. (1) One-sixth of the land-cess levied under section 73 in villages in the district shall be paid into a fund called the Rural Development Fund which shall be utilized only in such villages and for the following purposes, namely:—

(a) the maintenance and development of rural communications;

(b) the provision and maintenance of water-supply; and

(c) the promotion of sanitation and public health.

Such fund shall be administered by the Standing Committee for Rural Development subject to such control and revision by the district board as may be prescribed.

(2) One-sixth of the land-cess levied under section 78 in other areas in the district shall be utilized by the district board only in such areas and for the purposes specified in clauses (*a*), (*b*) and (*c*) of sub-section (1).

Amendment of section 115, Madras Act XIV of 1920.

40. In section 115 of the said Act, the word " taluk " shall be omitted.

Amendment of section 116, Madras Act XIV of 1920.

41. In sub-section (3) of section 116 of the said Act, the words " budget of a taluk board and the," the words " and the taluk board respectively " and the words " or the taluk board as the case may be " shall be omitted.

Amendment of sections 117 and 118, Madras Act XIV of 1920.

42. In sub-section (1) of section 117 and in section 118 of the said Act, the words " taluk boards and " shall be omitted.

Amendment of section 128, Madras Act XIV of 1920.

43. In section 128 of the said Act, for the word " taluk " wherever it occurs, the words " district " shall be substituted.

Amendment of sections 137, 138 and 139, Madras Act XIV of 1920.

44. In sections 137, 138 and 139 of the said Act, for the words " taluk board," the words " district board " shall be substituted.

Amendment of sections 183-A, 183-B and 190, Madras Act XIV of 1920.

45. In sections 183-A, 183-B and 190 of the said Act, for the word " taluk " wherever it occurs, the word " district " shall be substituted

Amendment of section 199, Madras Act XIV of 1920.

46. In sub-section (2) of section 199 of the said Act—

(i) in the first proviso to clause (*b*), the words " or a taluk " shall be omitted; and

(ii) after clause (*f*), the following clause shall be inserted, namely:—

" (*ff*) as to the opening, maintenance, management and supervision of local board schools."

Amendment of section 203-A Madras Act XIV of 1920.

47. In section 203-A of the said Act, the words " taluk board or " wherever they occur, shall be omitted.

48. In sections 204 and 205 of the said Act, the words " taluk board " shall be omitted. Amendment of sections 204 and 205, Madras Act XIV of 1920.

49. In section 205-A of the said Act— Amendment of section 205-A, Madras Act XIV of 1920.

(i) in sub-section (1), the words " or taluk " shall be omitted; and

(ii) in sub-section (3), the words " taluk board " shall be omitted.

50. In section 240 of the said Act— Amendment of section 240, Madras Act XIV of 1920.

(i) in sub-section (2), the words " of the constitution of the revenue taluk or " and the figure " 4 " shall be omitted; and

(ii) in clause (*b*) of sub-section (3), the words " taluk " and " taluk board " and the figure " 4 " shall be omitted.

51. In Schedule II to the said Act— Amendment of Schedule II, Madras Act XIV of 1920

(i) in rule 2, the words " or taluk " shall be omitted;

(ii) in sub-rule (1) of rules 3 and 4, the words " and taluk " shall be omitted;

(iii) in sub-rule (1) of rule 11, the words " or taluk " in both the places where they occur and the words " as the case may be " shall be omitted;

(iv) in sub-rule (2) of the same rule, for the word " taluk," the word " district " shall be substituted,

(v) in rule 12, for the words " of the committees thereof " the words " of the standing and other committees thereof " shall be substituted; and

(vi) in rule 13, for the words " every committee," the words " every standing or other committee " shall be substituted.

52. In rule 1 of Schedule III to the said Act, the words " taluk board " and the word " taluk " wherever it occurs shall be omitted Amendment of Schedule III, Madras Act XIV of 1920.

53. In Schedule V to the said Act— Amendment of Schedule V, Madras Act XIV of 1920.

(i) in sub-rule (1) of rule 1-A, the words " and taluk " in clause (*a*) and the words " or taluk " in clause (*b*) shall be omitted;

(ii) in clause (*d*) of the same sub-rule, for the words "other than libraries serving the needs of an area wider than a village which are classified as district or taluk libraries," the words "other than libraries which are classified as district libraries" shall be substituted;

(iii) in clauses(*k*) and (*l*) of the same sub-rule, for the word "taluk" the word "district" shall be substituted;

(iv) in sub-rule (2) of the same rule, the words "or taluk" in clause (*a*) shall be omitted and for the expression "rules 1-B and 1-C" in clause (*n*), the expression "rule 1-B" shall be substituted;

(v) rule 1-B shall be omitted and rules 1-C and 1-D shall be relettered 1-B and 1-C respectively;

(vi) in sub-rule (*1*) of rule 1-B as so relettered, after clause (*s*), the following clause shall be inserted, namely:—

"(*ss*) the opening and maintenance of elementary schools except in villages where the contribution referred to in item (11) under the heading 'A—Village Funds' in rule 5 is paid by the district board;";

(vii) for clause (*h*) of the same sub-rule, the following clause shall be substituted, namely:—

"(*h*) the establishment and maintenance in the district of hospitals and of dispensaries other than those classified as panchayat dispensaries; and every kind of medical relief not given by the panchayat;";

(viii) after clause (*h*) of the same sub-rule, the following clause shall be inserted, namely:—

"(*hh*) vaccination;";

(ix) in clause (*j*) of the same sub-rule, the word "and" at the end shall be omitted;

(x) after clause (*k*) of the same sub-rule, the following clauses shall be inserted, namely:—

"(*l*) the opening and maintenance of public markets which are classified as district markets;

(*m*) the control of fairs and festivals which are classified as district fairs and festivals; and

(*n*) the supervision of panchayats in the district.";

(xi) in sub-rule (2) of the same rule, in clause (*d*), for the expression " rules 1-A and 1-B," the expression " rule I-A " shall be substituted;

(xii) in rule 2, the words " taluk " and " taluk boards " shall be omitted;

(xiii) for rule 3, the following rule shall be substituted, namely:—

" 3. (1) The proposals for the classification of roads as district and panchayat roads, of choultries as district choultries, of libraries as district libraries, of dispensaries as panchayat dispensaries, of markets as district markets and of fairs and festivals as district fairs and festivals shall be framed by a committee of the district board and shall be sanctioned by the district board after each of the panchayats concerned has had a reasonable opportunity of expressing its opinion thereon.

(2) The Local Government shall have power to revise any classification sanctioned by the district board under sub-rule (1).";

(xiv) in rule 5, in the opening paragraph, the word " taluk " shall be omitted and in items (5), (7) and (8) under the heading " **A—Village Funds,**" for the word " taluk " wherever it occurs, the word " district " shall be substituted;

(xv) in item (9) under the same heading, the words " or taluk " shall be omitted,

(xvi) in item (11) under the same heading, for the words " taluk board," the words " district board " shall be substituted;

(xvii) in item (16) under the same heading the words " or taluk " shall be omitted;

(xviii) in the same rule, the heading " B—Taluk Funds " and the items thereunder shall be

omitted and for the heading "C—District Funds," the heading "B—District Funds" shall be substituted; and in item (1) under that heading, for the words "One-third of the land cess," the words "Five-sixths of the land cess" shall be substituted;

(xix) after item (1) under the same heading, the following item shall be inserted, namely:—

"1-A The pilgrim tax levied in respect of any village in the district where the occasion for pilgrimage is a festival classified as a district festival,";

(xx) after item (3) under the same heading the following item shall be inserted, namely:—

"(3-A) Fees levied in public markets in the district classified as district markets after deducting the contribution referred to in item (8) under the heading 'A—Village Funds'.";

(xxi) in rule 6, the words "taluk" and "taluk boards" shall be omitted;

(xxii) in rule 8, the words "or taluk" in both the places where they occur shall be omitted; and

(xxiii) in rule 9, the words "and taluk" shall be omitted.

Amendment of section 3, Madras Act VIII of 1920.

54. In section 3 of the Madras Elementary Education Act, 1920 (hereinafter referred to as the same Act),—

(i) in clause (ix), for the words "taluk board," the words "district board" shall be substituted; and

(ii) clause (xiv) shall be omitted.

Amendment of section 5, Madras Act VIII of 1920.

55. For sub-section (4) of section 5 of the same Act, the following sub-section shall be substituted, namely:—

"(4) The president of the district board or if there is more than one district board in the district, the president of each of the district boards shall *ex-officio* be a member of the district educational council."

Amendment of section 24, Madras Act VIII of 1920.

56. In clause (c) of sub-section (1) and in sub-section (2) of section 24 of the same Act, for the words "taluk board," the words "district board" shall be substituted.

Amendment of section 32, Madras Act VIII of 1920.

57. After clause (i) of section 32 of the same Act, the following clauses shall be inserted, namely:—

"(i-a) an annual contribution from the general funds of such authority, not being less than a minimum fixed by the Local Government in that behalf;

"(i-b) such additional contribution from the general funds of such authority as the Local Government may decide to be necessary in any year in order to balance the budget of the fund for such year."

Substitution of new sections for sections 34 and 35, Madras Act VIII of 1920.

58. For sections 34 and 35 of the same Act, the following sections shall be substituted, namely:—

Education taxes.

"34. (1) Any municipal council may with the previous sanction of the Local Government and shall, if so directed by them, levy within its area taxes not exceeding twenty-five percentum of the taxation levied in the municipality under the law for the time being in force governing the same under all or any of the following heads, namely, property tax, tax on companies and profession tax

(2) Any district board may with the previous sanction of the Local Government, and shall, if so directed by them, levy within its area or any part thereof taxes not exceeding twenty-five percentum of the taxation levied in such area or part under the law for the time being in force governing district boards, under all or any of the following heads, namely, land-cess, profession tax and house-tax.

Rates of levy of the taxes.

35. (1) The rates of levy of any tax under section 34 shall, subject to the maxima specified in that section, be determined—

(a) by the local authority with the previous sanction of the Local Government, in

case the tax is levied by the local authority of its own motion; and

(*b*) by the Local Government, in case the tax is levied at their direction.

(2) Subject to the maxima aforesaid, the local authority may with the previous sanction of the Local Government, and shall, if so directed by them, alter the rates of levy of any such tax."

Amendment of section 36, Madras Act VIII of 1920.

59. In sub-section (2) of section 36 of the same Act, for the words "taluk board," the words "district board" shall be substituted.

Amendment of section 51, Madras Act VIII of 1920.

60. In section 51 of the same Act, for the words "taluk board," the words "district board" shall be substituted.

Repeal of section 55, Madras Act VIII of 1920.

61. Section 55 of the same Act shall be omitted.

Abolition of Taluk Boards.

62. (1) All taluk boards constituted under the Madras Local Boards Act, 1920, shall, on the commencement of this Act, be deemed to have been abolished. Madras Act XIV of 1920.

Construction of references to taluk boards and their presidents in enactments, etc.

(2) Any reference to a taluk board or its president contained in any enactment in force in the Presidency of Madras or in any notification, order, scheme, rule, form, or by-law made under any such enactment and in force in the said Presidency shall, after the commencement of this Act, be construed as a reference to the district board or its president, as the case may be.

Madras Acts XIV and VIII of 1920, as amended by this Act, to be read subject to the rules in the schedule.

63. In giving effect to the provisions of the Madras Local Boards Act, 1920, and the Madras Elementary Education Act, 1920, as amended by this Act, the said provisions shall be read subject to the rules contained in the schedule. Madras Act XIV of 1920. Madras Act VIII of 1920.

THE SCHEDULE.

Transitional Provisions.

1. (1) Save as provided in rule 5, all property, all rights of whatever kind used, enjoyed or possessed by, and all interests of whatever kind owned by, or vested in or held in trust by, or for, any taluk board

constituted under the Madras Local Boards Act, 1920, as well as all liabilities legally subsisting against such board shall, on and from the date of the commencement of this Act and subject to such directions as the Local Government may by general or special order give in this behalf, pass to the district board concerned.

Explanation.—All arrears of taxes or other payments by way of composition for a tax or due for expenses or compensation or otherwise due to a taluk board at the commencement of this Act may be recovered by the district board concerned.

(2) All proceedings taken by or against any taluk board and pending at the commencement of this Act may, thereafter, be continued by or against the district board concerned.

(3) Any remedy by way of application, suit or appeal available to or against a taluk board at the commencement of this Act shall, after such commencement, be available to or against the district board concerned.

2. Any action taken by a taluk board before the commencement of this Act shall, subject to such directions as the Local Government may by general or special order give in this behalf, be deemed to have been taken by the district board concerned unless and until superseded by action taken by such district board.

3. On the commencement of this Act, all moneys standing to the credit of the Village Development Fund maintained by a district board shall, form part of the general funds of the district board, and all rights and liabilities attaching to such fund shall pass to the district board.

4. The land-cess levied under section 78 of the Madras Local Boards Act, 1920 for the fasli year in which this Act is brought into force shall be distributed among district boards and panchayats in such manner as the Local Government may by general or special order direct.

5. (1) All taluk roads, taluk choultries, taluk dispensaries, taluk markets, taluk fairs and taluk festivals shall, on the commencement of this Act, be deemed to have been classified under rule 3 of

Schedule V to the Madras Local Boards Act, 1920, as amended by this Act, as district roads, district choultries, district dispensaries, district markets, district fairs and district festivals, respectively.

(2) All taluk libraries shall, on the commencement of this Act, vest in the panchayat concerned or where there is no panchayat, in the district board concerned.

(3) All taluk hospitals shall, on the commencement of this Act, vest in the district board concerned.

6. All presidents of taluk boards in a district holding office on the first day of February 1934 who are not members of the district board on that date shall be members of the district board concerned over and above the sanctioned strength thereof. They shall hold office as such members, subject to the provisions of sub-section (2) of section 54, and sections 56, 57 and 59 of the Madras Local Boards Act, 1920, as amended by this Act, until the other members of the district board vacate office by efflux of time.

7. Where before the members of a district board holding office at the commencement of this Act vacate office by efflux of time, a notification is issued under section 3-A of the Madras Local Boards Act, 1920, splitting up a district into two or more districts, the following provisions shall apply:—

(a) Section 7 of the Madras Local Boards Act, 1920, in so far as it applies to the minimum number of members of a district board shall not apply to the new district boards.

(aa) The circles of the new districts shall, unless and until the Local Government direct otherwise by a notification under section 47 of the Madras Local Boards Act, 1920, be the circles of the old district falling within the respective areas of the new districts.

(b) The members of each of the new district boards shall, notwithstanding anything contained in clause (g) of sub-section (1) of section 56 of the Madras Local Boards Act, 1920, be the members elected to the old district board by the circles falling within the new district, together with the presidents of taluk boards who became members of the old district board under rule 6 and who were originally

elected to the taluk boards by taluk board circles falling within the new district.

(c) If any vacancy in the office of a member of the district board existed at the time of the notification under the said section 3-A, such vacancy shall be filled by a casual election by the circle concerned.

(cc) For the purpose of giving representation to the communities referred to in sub-section (1) of section 9 and to women, the Local Government shall have power, subject to the provisions of sub-section (4) of that section, to reserve seats in the new district boards for such communities or for women, and to nominate qualified persons for such seats.

(d) The members of the new district boards shall, subject to the provisions of sub-section (2) of section 54, section 56, except clause (g) of sub-section (1) and sections 57 and 59 of the Madras Local Boards Act, 1920, as amended by this Act, hold office until the date on which they would have vacated their offices on the old district board by efflux of time, if the notification under the said section 3-A had not been issued.

(e) If any vacancy in the office of a member of the new district board occurs otherwise than by efflux of time, such vacancy shall be filled by a casual election by the circle concerned. Any person elected at such election shall hold office only so long as the member in whose place he is elected would have been entitled to hold office if the vacancy had not occurred.

(f) Nothing contained in clauses (c) and (e) shall apply to any vacancy in the office of a member of the district board who became such member by virtue of rule 8 or of that rule read with clause (b) of this rule.

(g) (i) The president of the district board holding office on the date of issue of the notification under the said section 3-A shall, with effect from the date of such notification, be the president of the district board of which he becomes a member under clause (b).

(ii) Where by the operation of sub-clause (i) no person becomes the president of a district board, the members of the board shall, as soon as may be after the issue of the notification under the said section 3-A, meet for the election of a president on such date as may be fixed in that behalf by the Collector of the district.

(iii) As soon as may be after the issue of the notification under the said section 3-A, the members of the district board shall meet for the election of the vice-president on such date as may be fixed in that behalf by the president of the board.

(*h*) The Local Government shall cause arrangements for a general election to the new district boards to be made in accordance with the notifications issued by them with respect thereto under the Madras Local Boards Act, 1920, as amended by this Act, so that the newly elected members may come into office on the date referred to in clause (*d*).

8. Where after the commencement of this Act, candidates are required for appointment to any post under a district board or panchayat, selection for appointment thereto shall, subject to such directions as may be issued by the Local Government, be restricted to persons who have been employed by taluk boards and are thrown out of such employment in consequence of the abolition of taluk boards by this Act, so long as such persons desirous of such selection are available and continue to be qualified and suitable for the post.

The Local Government may issue such general or special directions as they may think necessary for the purpose of regulating appointments under this rule and otherwise giving due effect to the provisions thereof and no appointment to any post under a district board or panchayat made in contravention of any such direction shall be deemed to have been validly made.

9. Every district educational council constituted before the commencement of this Act shall be deemed to have been constituted under the Madras Elementary Education Act, 1920, as amended by this Act.

10. (1) The number of persons who may be elected to the district educational council by the district board and by the taluk boards in the district at the commencement of this Act shall be deemed to have been prescribed as the number of persons which the district board is entitled to elect to the district educational council under sub-section (5) of section 5 of the Madras Elementary Education Act, 1920, as amended by this Act.

(2) Any vacancy in the office of any member of a district educational council elected by a taluk or district board shall, after the commencement of this Act, be filled by election by the district board.

11. The elementary education funds constituted for taluk boards in any district board area shall, on the commencement of this Act, form part of the elementary education fund constituted for the district board under the Madras Elementary Education Act, 1920, as amended by this Act.

12. Any tax levied by a taluk board under the Madras Elementary Education Act, 1920, before the commencement of this Act shall be deemed to have been levied by the district board under that Act as amended by this Act.

13. If any difficulty arises in giving effect to the provisions of these rules or of the Madras Local Boards Act, 1920, or of the Madras Elementary Education Act, 1920, as amended by this Act, the Local Government as occasion may require may by order do anything which appears to them to be necessary for the purpose of removing the difficulty.

R. V. KRISHNA AYYAR,
Secretary to the Legislative Council.

Bills introduced in the Council of the Governor of Fort St. George assembled for the purpose of making Laws and Regulations.

The following Bills which have been introduced in the Madras Legislative Council are published, together with the Statements of Objects and Reasons, under rule 20 of the Madras Legislative Council Rules:—

BILL No. 3 OF 1934.

A Bill to amend the Madras Hindu Religious Endowments Act, 1926 (Madras Act II of 1927).

WHEREAS it is expedient to amend the Madras Hindu Religious Endowments Act, 1926;

AND WHEREAS the previous sanction of the Governor-General has been obtained for the passing of this Act; It is hereby enacted as follows :—

1. This Act may be called "The Madras Hindu Religious Endowments (Amendment) Act, 193 ."

2. The Madras Hindu Religious Endowments Act, 1926, shall hereinafter be called "the said Act."

3. In section 9 of the said Act, the following sub-section shall be added at the end :—

"(14) 'Notified temple' means a temple notified by the Local Government under section 65-A."

4. The following shall be substituted for section 48 of the said Act :—

"48 (1). The cost of auditing the accounts of a religious institution or religious endowment shall be payable out of the funds of such religious institution or religious endowment. The cost shall be fixed by the Board and paid by the trustee, within the time allowed, and in accordance with the directions issued by the Board subject to any rules which the Government may prescribe in this behalf. If the amount is not paid within the time allowed, the Collector of the district in which any property of the religious institution or endowment is situated shall, on a requisition made to him by the president of the Board in the prescribed form, recover such amount as if it were an arrear of land revenue and remit the same to such President.

(2) The cost of audit of the accounts of the temple committee shall be fixed by the Board and met from the funds of the committee. It shall be paid by the President of the Committee within the time allowed, and in accordance with the directions issued, by the Board."

5. The following shall be added at the end of sub-section (1) of section 57 of the said Act :—

"While so settling a scheme the Board may—

(*a*) fix the number of trustees;

(*b*) remove the existing trustee or trustees;

(*c*) appoint a new trustee or trustees in addition to, or in the place of, the existing trustee or trustees,

(*d*) associate one or more persons with the trustee or trustees to assist the latter in the performance of any of his or their duties;

(e) appoint or direct the appointment of a paid officer on such salary as may be fixed by the Board to be paid out of the trust funds; or

(f) impose any restriction that the Board may deem necessary on the powers and duties of the trustee or the Committee.

Explanation.—The power to settle schemes under this sub-section shall be deemed to include the power to settle schemes for specific endowment attached to temples."

6. The following shall be added at the end of sub-section (1) of section 63 of the said Act :—

"While so settling a scheme the Board may

(a) fix the number of trustees;

(b) appoint a new trustee or trustees in addition to the existing trustee or trustees,

(c) associate one or more persons with the trustee or trustees to assist the latter in the performance of any of his or their duties;

(d) constitute a separate body for participating or assisting in the whole or any part of the administration of a religious institution or religious endowment;

(e) appoint or direct the appointment of a paid officer on such salary as may be fixed by the Board to be paid out of the trust funds; or

(f) impose any restrictions that the Board may deem necessary on the powers and duties of the trustee :

Provided that where the Board considers it necessary to associate any person or persons with the trustee or trustees of a math or constitute any separate body for participating or assisting in the administration of a math, such person or persons or members of such body shall be chosen from persons having interest in such math.

Explanation.—The power to settle schemes under this sub-section shall be deemed to include the power to settle schemes for specific endowments attached to maths and temples."

7. Sub-section (2) of section 63 of the said Act shall be deleted and the succeeding sub-sections shall be renumbered.

8. The following new chapter shall be added after Chapter VI and the succeeding chapters shall be renumbered:—

"CHAPTER VII.

Notified Temples.

'65-A. The Local Government may, after consulting the Board, notify in the prescribed manner that any temple or temples shall be subject to the provisions of this chapter.

65-B. On the issue of such notification schemes of administration, if any, settled by Court or the Board and the rules framed thereunder in respect of the notified temples shall cease to be operative.

65-C. (1) The Board shall, as soon as may be after the issue of a notification, appoint for a notified temple a salaried executive officer who shall hold office for such period as the Board may fix and exercise such powers and perform such duties as may be vested in or assigned to him under the following sub-section:—

The executive officer shall be liable to be suspended, removed or dismissed by the Board for good and sufficient cause.

(2) While making the appointment of an executive officer for a notified temple the Board shall define the powers and duties that may be exercised or performed by such executive officer and the trustee, if any, respectively.

65-D. The executive officer shall be paid from the funds of the notified temple such salary and allowances as may be determined by the Board.

65-E (1) When a temple other than excepted temple is notified under section 65-A, the provisions of Chapter V except section 58, and any other provision of the Act vesting jurisdiction in temple committees shall cease to apply to it.

(2) Notwithstanding the provisions of sub-section (1) the Board may exercise all or any of the powers and perform all or any of the duties which a temple committee could exercise and perform under the Act, if it had jurisdiction over a notified temple.

65-F. Sections 62 and 63 of the Act shall cease to apply to such excepted temples as are notified under section 65-A.'"

9. In sub-section (1) of section 69 of the said Act, the following shall be substituted for the words " Every math and temple " :—

" Every math, temple or specific endowment attached to a math or temple."

10. In sub-section (1) of section 70 of the said Act—

(*a*) The following shall be substituted for the words " every math and temple " —

" Every math, temple or specific endowment concerned," and

(*b*) The words " Where the contribution or a portion of the contribution has to be paid by a specific endowment the same shall be assessed on and notified to the trustee of the specific endowment also " shall be omitted.

11. (1) In sub-section (1) of section 73 of the said Act, after clause (*c*), the following shall be added as clause (*d*) :—

" (*d*) directing accounts and enquiries."

(2) In the same sub-section, clause (*d*) shall be renumbered as clause (*e*) and the following explanation shall be added at the end :—

" *Explanation.*—The provisions of this sub-section shall apply also to specific endowments attached to maths and temples."

STATEMENT OF OBJECTS AND REASONS.

Clauses 3 and 8.—In respect of some of the more important temples experience has shown that the existing provisions of the Act relating to framing of schemes are not adequate to ensure the smooth and efficient administration of the affairs or to the best interests thereof. Schemes settled by the Courts for most of the temples are found in actual working to be defective. If suits are to be filed for the modification of the schemes settled by courts considerable delay will be caused and the trusts will be involved in protracted litigation and heavy expenditure. It is, therefore, necessary to amend the law suitably to provide for effective steps being taken by the Board for placing the management of important temples on a satisfactory footing. Hence the present proposal in this Amending Bill to give power to Government in suitable cases to notify certain temples and place them under special management by a salaried executive officer.

Clause 4.—Owing to the financial condition of the Board and the committees they are not able to meet the cost of auditing the accounts of religious institutions and so no audit is being made As it is highly necessary for the systematic audit of the accounts in question, the Act has to be amended so as to recover the audit charges from the funds of the endowments themselves As regards the cost of audit of the accounts of temple committees the Act is silent but the charges are met from their funds. It is proposed to make the point clear.

Clause 5.—While settling schemes under section 57, it is often found desirable and necessary in the interests of the temples to fix the number of trustees, to remove or appoint trustees, to associate persons such as honorary visitors in the management and to restrict the ordinary powers of trustees by the appointment of paid executive officers and of those of the committee in certain important matters. Though the power to settle schemes includes all these by implication it is preferable to specifically provide for the same. The proposed explanation is necessary as doubts are raised that the Board has no power to settle schemes in respect of specific endowments

Clause 6.—In settling schemes under section 63 for maths and excepted temples owing to mismanagement, it is found desirable and necessary to appoint additional trustees or associate others to participate in the management. It is also found necessary in some cases to remove the trustees of excepted temples or to appoint paid officers to look after the secular affairs of maths and temples under the directions of the trustees. It is preferable specifically to empower the Board for these matters while settling schemes under section 63. The explanation proposed is for the same reason as in clause 5.

Clause 7.—This is consequential to the proposed amendment in clause 6.

Clauses 9 and 10.—Doubts are sometimes raised whether specific endowments also are liable to pay the contribution leviable under section 69 though the intention is indicated in the second paragraph of sub-section (1) of section 70. It is proposed to make this clear.

Clause 11.—The power to direct the taking of accounts and inquiries appearing in section 92 of the Code of Civil Procedure is not now included in the existing section 73 of the Madras Hindu Religious Endowments Act It has been held that a suit for accounting would not be under the existing provisions of the section. The directing of taking

accounts of a trustee's management in a suit under the section is essential in the interests of the trust and it is necessary, therefore, specifically to insert the clause in the existing section. The proposed explanation is necessary to remove a possible doubt regarding the applicability of this section to specific endowments.

K. KOTI REDDI.

BILL No. 4. OF 1934.

The Madras Muslim Wakf Bill.

WHEREAS it is expedient to provide for the better administration and control of certain Muslim charitable and religious endowments in the province of Madras;

It is hereby enacted as follows:—

Preliminary.

1. This Act may be called the Madras Muslim Wakf Act, 193 .

2. This Act extends to the whole of the Presidency of Madras except the Presidency town and applies to all Muslim public religious and charitable endowments.

3. In this Act, unless there is anything repugnant in the subject or context—

(*a*) 'Board' means the Central Wakf Board constituted under this Act.

(*b*) 'Wakf' means the permanent dedication by a person professing the Mussalman faith of any property for any purpose recognized by the Mussalman law as religious, pious or charitable.

(*c*) 'Prescribed' means prescribed by rules or regulations made under this Act.

(*d*) 'Mutawalli' means any person, appointed, either under any deed or instrument or verbally or by a court of competent jurisdiction or by the Board to be the mutawalli of a wakf, and includes a naib-mutawalli or other person appointed by a mutawalli to perform the duties of the mutawalli and, save as otherwise provided in this Act, any person who is for the time being administering any wakf property.

(*e*) 'Secretary' means the person appointed to be the Secretary to the Central Wakf Board.

(*f*) 'The Superintendent' means the person appointed to be the Superintendent of Wakfs under this Act.

(g) 'Assistant Superintendent' means a person appointed to be Assistant Superintendent of Wakfs, and includes any person appointed to be Honorary Assistant Superintendent of Wakfs under this Act.

(h) 'Inspector' means a person appointed to be an Inspector of Wakfs under this Act.

(i) 'Qualified accountant' means any person declared by the Local Government by notification to be a qualified accountant for the purposes of this Act.

4. (1) If any question arises whether any property is wakf property within the meaning of clause (b) of section 3, the question shall be decided by the Board.

(2) Any person affected by the decision of the Board under sub-section (1) may within one year of the date of such decision institute a suit in the civil court to modify or set aside such decision, but subject to the result of such suit, the order of the Board shall be final.

Wakf authorities.

5. There shall be constituted a Central Wakf Board consisting of—

a President and such number of members not being less than two nor more than four as the Local Government may fix.

6. The President and the other members of the Board shall be appointed by the Local Government from amongst persons professing the Mussalman faith.

7. (1) The President shall be—

(a) a barrister of England or Ireland or a member of the Faculty of Advocates in Scotland of not less than five years' standing, or

(b) an advocate of a High Court of not less than ten years' standing, or

(c) a person who has held judicial office not inferior to that of a Subordinate Judge.

(2) A Member shall be—

(a) a retired Government servant who prior to his retirement held an office not inferior to that of a Deputy Collector or a Subordinate Judge, or

(b) an advocate of a High Court of not less than five years' standing, or

(c) a person who is qualified to be elected under the law for the time being in force as a member of the Madras Legislative Council.

8. (1) The President of the Board shall be paid such salary not exceeding eight hundred rupees a month as the Local Government shall determine, and shall during his term of office devote his whole time and energy to his duties as President of the Board

(2) The other members of the Board shall be paid such remuneration for attending meetings of the Board as the Local Government shall determine.

(3) The salary of the President and the remuneration payable to the members under sub-sections (1) and (2) above shall be met from the Central Wakf Fund formed under section 29

9. (1) The Local Government shall, after considering any recommendations that may be made in this behalf by the Board, appoint a Superintendent of Wakfs who shall be a person professing the Mussalman faith.

(2) No Government servant who is inferior in rank to a Deputy Collector or Subordinate Judge shall be appointed to be Superintendent of Wakfs.

(3) The Superintendent shall be paid out of this Central Wakf Fund such salary as shall be fixed by the Local Government after considering any recommendation made by the Board in this behalf.

10. (1) The Board may appoint Circle Committees consisting of not less than three and not more than five persons professing the Mussalman faith of whom one shall be appointed to act as Chairman:

Provided that a Circle Committee appointed for Shia Wakfs shall consist of Shia members only, and a Circle Committee appointed for Sunni Wakfs shall consist of Sunni members only

(2) A circle committee shall have jurisdiction in such area or in respect of such wakfs as the Board may direct and shall be subordinate to the Superintendent.

11. (1) Every circle committee and the Board shall have an office at such place as the Local Government may fix for the transaction of business.

(2) At meetings of the Circle Committee and the Board the President and in his absence the senior member in order of appointment shall preside.

(3) No business shall be transacted at any meeting unless at least two members are present.

(4) In case of difference of opinion among the members the question before the Circle Committee or the Board shall be decided by a majority of votes; and where the votes are equally divided the President or the senior member presiding shall have a second or casting vote.

12. (1) Every appointment of a member of the Board or of a circle committee and every vacancy in the membership of the Board or of a circle committee shall be notified by the Board in the Gazette.

(2) Save as otherwise provided in this section the term of office of the President and of a member of the Board or of a circle committee shall be three years, and shall commence from the date of the notification of his appointment under sub-section (1).

(3) The term of office of a member of the Board or of a circle committee appointed to fill a casual vacancy shall commence from the date of his appointment and shall continue so long only as the member in whose place he is appointed, would have been entitled to hold office, if the vacancy had not occurred.

(4) An out-going member of the Board or of a circle committee shall continue in office until the date of the first meeting of the newly constituted Board or circle committee, as the case may be

(5) An out-going President or member shall, if otherwise qualified, be eligible for reappointment.

(6) If any member of the Board or of a circle committee is by reason of his death, removal, resignation or otherwise unable to complete his full term of office, the Board shall, in the case of a vacancy in the Board inform the Local Government of the vacancy, and, in the case of a vacancy in the circle committee appoint a member to fill such vacancy.

(7) If the President is by reason of his death, removal, resignation or otherwise unable to complete his full term of office, the Board shall inform the Local Government of the vacancy, and shall elect one of its members to exercise the powers and perform the duties of the President, other than those required under section 22 to be exclusively exercised and performed by the President, until a new President is appointed by the Local Government.

13 (1) The Local Government may suspend or remove any member or President from his office—

(a) if he is convicted by a criminal court of any offence which in the opinion of the Local Government involves moral turpitude;

(b) if he becomes of unsound mind, or a deaf mute or suffers from contagious leprosy;

(c) if he applies to be adjudicated or is adjudicated a bankrupt or insolvent;

(d) for corruption, misconduct or other sufficient cause.

(2) A member or President shall cease to hold his office if he ceases to profess the Mussalman faith.

14. A member of the Board or of a Circle Committee may resign his office by notifying in writing his intention to do so to the Board, and, on such resignation being accepted, shall be deemed to vacate his office.

15. Subject to such control as may be prescribed

(a) the Board may from time to time determine the number, designations, grades and scales of salary or other remuneration of its officers and servants, and

(b) the President of the Board shall have the power to appoint and transfer such officers and servants and may fine, reduce, suspend, remove or dismiss them for breach of rules or discipline, for carelessness, unfitness, neglect of duty or misconduct or other sufficient cause.

(c) Any officer or servant of the Board affected by an order of the President passed under sub-section (b) may appeal from such order to the Board.

16. The Board shall be a body corporate, and shall have perpetual succession and a common seal, with power to acquire and hold property both movable and immovable and, subject to any rules made under this Act, to transfer any such property held by it and to do all other things necessary for the purposes of this Act, and may sue and be sued in its corporate name.

Provided that the Board shall not be entitled to transfer any wakf property of which the Board takes possession under section 37 except to a person appointed under section 38 to administer a wakf.

Statement of particulars.

17. (1) Within six months from the date of the first constitution of the Board, the mutawalli of every wakf to which this Act applies shall furnish to the Board a statement containing the following particulars of the wakf property of which he is mutawalli :—

(a) a description of the wakf property sufficient for the identification thereof;

(b) the gross annual income from such property;

(c) the gross amount of such income which has been collected during the three years preceding the date on which the statement is furnished, or of the period which has elapsed since the creation of the wakf, whichever period is shorter;

(d) the amount of the Government revenue and cess and of all rents annually payable in respect of the wakf property,

(e) an estimate of the expenses annually incurred in the realization of the income of the wakf property, based on such details as are available of any such expenses incurred within the period to which the particulars under clause (c) relate;

(f) the amount set apart under the wakf for (i) the salary of the mutawalli and allowance to individuals, (ii) purely religious purposes, (iii) charitable purposes, (iv) and other purposes; and

(g) any other particulars which may be prescribed.

(2) Every such statement shall be accompanied by a copy of the deed or instrument creating the wakf or, if no such deed or instrument has been executed or a copy thereof cannot be obtained, shall contain full particulars as far as they are known to the mutawalli of the origin, nature and objects of the wakf.

(3) When a wakf property to which this Act applies is created after the commencement of this Act, the mutawalli shall be bound to furnish the statement mentioned in sub-section (1) within one year of the date of the creation of the wakf.

18. The Board may, from time to time, require any mutawalli of a wakf to which this Act applies to furnish

within such time as the Board may direct, a statement containing all or any of the particulars mentioned in section 17 and any further particulars or any document regarding the origin, nature or objects of the wakf or the condition or management of the wakf property, and the mutawalli shall be bound to comply with the requisition

19. Any person shall be entitled to obtain a copy of any statement furnished under section 17 or section 18 on an application in writing made to the Board and accompanied by the prescribed fees.

20. Within three months after the thirty-first day of March next following the date on which the statement referred to in section 17 has been furnished and thereafter within three months of the thirty-first day of March in every year, every mutawalli shall prepare and furnish to the Board a full and true statement of accounts, in such form and containing such particulars, as may be prescribed, of all moneys received or expended by him on behalf of the wakf of which he is the mutawalli during the period of twelve months ending on such date as may be customary for the keeping of such accounts, or, as the case may be, during that portion of the said period during which the provisions of this Act have been applicable to the wakf.

Provided that the Board may, if it is satisfied that there is sufficient cause for doing so, extend the time allowed for the furnishing of any statement of accounts under this section.

21. (1) Every mutawalli shall in each year submit to the Board before such date and in such forms and with such particulars as the Board may require, an estimate of the probable receipts and expenditure of the wakf during the following year.

(2) Every such statement shall make adequate provision for the scale of expenditure for the time being in force under the scheme of management of the wakf or in accordance with the wishes of the donor

22. The powers and duties conferred or imposed on the Board by sections 4 and 37 shall be exercised and performed exclusively by the President and all other powers and duties of the Board conferred or imposed by or under this Act shall be exercised and performed by the President acting together with the other members of the Board

Powers and duties of wakf authorities and duties of mutawallis.

23. (1) The Superintendent shall be subordinate to the Board and shall obey all orders and directions of the Board and shall—

(*a*) make such examination and enquiry as he thinks fit in respect of any wakf to which this Act applies in order to ascertain any information regarding such wakf, or to determine or to ascertain whether the wakf is being duly administered in accordance with the terms thereof;

(*b*) prepare a list of wakfs to which this Act applies and of the mutawallis of such wakf and of all wakf property which has been transferred in contravention of the terms of the wakf or of any law relating to wakf;

(*c*) prepare a list of all wakf (*al aulad*) which have been transferred in contravention of the terms of the wakf or of any law relating to wakfs; and

(*d*) perform such other duties as the Board may impose on him.

(2) Every Assistant Superintendent and Inspector shall be immediately subordinate to the Superintendent and shall obey all orders and directions issued to him by the Superintendent and perform such duties and exercise such powers as may be subject to such general instructions as may be issued in this behalf by the Board, be delegated to him by the Superintendent.

24. (1) (*a*) A circle committee shall examine the estimates of expenditure and receipts of any wakf which may be sent to it for examination by the Superintendent and shall, if they approve of such estimates, communicate their approval thereof to the mutawalli, and shall send a copy of their order of approval to the Superintendent; and (*b*) if a circle committee considers that any such estimate of expenditure should be revised, they shall forward such estimates with their report thereon to the Superintendent.

(2) A circle committee or any member thereof duly authorized in this behalf in writing by the Superintendent may visit and inspect the property of any wakf, and call for and examine any accounts or any document relating to the constitution of such wakf.

25. (1) The Board may cause the accounts of a wakf submitted to it in accordance with the provisions of this Act to be audited by a qualified accountant.

(2) On receipt of the report of any such accountant, the Board may require the mutawalli concerned to take such action as they think fit with respect to any recommendations made by such accountant.

(3) If the Board directs that any estimate of expenditure of a wakf shall be revised or reduced, the mutawalli shall revise or reduce such estimate accordingly, and shall not incur any expenditure except in accordance with such estimates as revised or reduced by the Board.

(4) The Board shall not pass any order under sub-section (2) or sub-section (3) unless and until the mutawalli has incurred expenditure or taken action contrary to the terms of the deed or instrument creating the wakf or contrary to the wishes of the donor.

26. Subject to the provisions of this Act and of any scheme settled or deemed to be a scheme settled under this Act,

(1) the general superintendence and control of all wakf within the territorial jurisdiction of the Board shall vest in the Board; and

(2) the Board may do all things which are reasonable and necessary to ensure that all wakfs are properly maintained and administered and duly appropriated to the purposes for which they were founded or exist;

(3) without prejudice to the generality of the powers conferred by the preceding sub-section, the Board may

(a) require the mutawalli of a wakf

(i) to submit any explanation required by the Board as to any estimate of receipts and expenditure of such wakf;

(ii) to make such alterations, additions or omissions as the Board may direct in the estimate of receipts and expenditure submitted under section 21:

Provided that any such order shall have due regard to the wishes of the donor;

(iii) to take such action as the Board considers necessary or desirable with respect to any property of such wakf; and

(iv) to take such steps as the Board considers necessary or desirable with respect to any matter affecting the proper administration of the wakf;

(b) take such legal action as may be necessary or desirable to recover the property of any wakf which has been unlawfully transferred or has otherwise unlawfully come into the possession of any person.

27. The mutawalli shall be bound to obey all orders and directions issued under the provisions of this Act.

28. The Board, the Superintendent, any Assistant Superintendent or Inspector, member of a circle committee or any person deputed by the Board or the Superintendent in this behalf may inspect all movable and immovable property of a wakf and all records, correspondence plans, accounts and other documents relating to the constitution or administration of the wakf, and the mutawalli shall afford to the Board or such person such assistance as may be necessary.

Wakf fund.

29. There shall be formed a fund to be called the Central Wakf Fund which shall be vested in the Board, and there shall be placed to the credit thereof in the district treasury or a sub-treasury or in any bank or branch bank used as a Government treasury—

(1) donations and grants made to the Board;
(2) contributions recovered under section 30;
(3) fines realized on conviction for offences under this Act;
(4) fees received by the Board under this Act for supplying copies of any document;
(5) all costs awarded to the Board; and
(6) miscellaneous receipts.

30. (1) For the purposes of defraying the expenditure incurred in the administration of this Act, the Board may require the authorities responsible for the administration of each wakf to which the Act applies to contribute such sum not exceeding six and one-quarter per cent of the gross income of the wakf as the Board may determine.

(2) The costs, expenses and contributions payable under sub-section (1) shall be assessed in the prescribed manner and shall be recoverable as a public demand.

31. (1) The Central Board shall be responsible for the due administration of the Central Wakf Fund, and shall cause the accounts of the fund to be audited annually by a qualified accountant who shall not be a paid servant of the Board and who shall be appointed for this purpose by the Local Government.

(2) The Board shall, within six months of the date of receipt by it of the report of any such accountant, submit a copy of such report to the Local Government together with a statement of the action taken or proposed to be taken by the Board on such report.

32. The Central Wakf Fund shall be applied solely to meet the expenditure incurred by the Board on

(*a*) the payment of the cost of the establishment entertained by the Board and of the expenses incurred in the assessment and recovery of the contributions required by section 30 to be made in respect of wakfs;

(*b*) the payment of cost of audit of the Central Wakf Fund;

(*c*) the payment of expenses incurred in recovering any wakf property which has wrongfully passed into the hands of any person;

(*d*) the payment of the salaries and allowances of the President and servants of the Board;

(*e*) meeting the expenses of such litigation as may be sanctioned by the Board regarding any wakf, in which the Board or a circle committee or the Superintendent is a party;

(*f*) the performance of the duties imposed and the exercise of the powers conferred by this Act on the Board; and

(*g*) meeting any expenditure which is declared by the Local Government to be expenditure which the Board may incur.

Penalties and procedure.

33. Any person who is required under section 17, 18, 20 or 21 to furnish any statement, estimate or other document relating to a wakf shall, if he without reasonable cause the burden of proving which shall be upon him,

fails to furnish such statement, estimate or document, as the case may be, in due time, or furnishes any information which he knows or has reason to believe to be false, misleading or untrue in any material particular, be punishable with fine which may extend to rupees two hundred or in the case of a second or subsequent offence with fine which may extend to rupees one thousand.

34. Any person who fails to comply with any lawful order of the Board or to afford reasonable facility as provided for in section 28 shall be punishable with fine which may extend to rupees one hundred

35. No court, inferior to that of a magistrate of the first class, shall try any offence under this Act.

36. (1) No prosecution for any offence under this Act shall be instituted except under an order of the Board in writing.

(2) Before instituting any prosecution under this Act, the Board shall require the mutawalli, or other person concerned, to comply, within three months of the date of such requisition, with any provision of this Act for the breach of which such person may be prosecuted, and if the mutawalli or other person concerned complies with such provision within the aforesaid period of three months, no prosecution shall be instituted against him

37. (1) If any person is convicted more than once of an offence under section 33 or section 34, the Board may, by an order, published within six months of the date of the second or any subsequent conviction declare its intention of entering into possession of the property of the wakf concerned on a date which shall not be less than three months from the date of the publication of such order.

(2) The Board may, after the expiry of the aforesaid period and after considering any prosecution made by the mutawalli by notification specifying the reasons for so doing, direct that the mutawalli shall be removed, and may thereupon enter into possession of the property of such wakf.

(3) An order passed by the Board under sub-section (2) shall be enforced by a civil court having local jurisdiction in the same manner as a decree of such court.

(4) An appeal shall lie to the court of the District Judge having local jurisdiction from an order passed by the

Board under sub-section (2) within one month of the publication of the notification mentioned in that sub-section.

(5) An order passed by the court of the District Judge shall be final and shall be enforced in the same manner as a decree of such court made in any suit decided therein.

38. Where the Board enters into possession of any wakf property under section 37, it shall without any delay appoint a person to administer the wakf concerned:

Provided that in making such appointment the Board shall have regard as far as possible to the terms of the instrument creating the wakf and the wishes of the donor;

Provided further that no member of the Board or of a circle committee or any subordinate of the Board or of a circle committee shall be so appointed.

Miscellaneous.

39. No exchange, sale or mortgage and no lease for a term exceeding three years of any immovable property belonging to any wakf shall be valid or operative unless it is necessary or beneficial to the wakf and is sanctioned by the Board.

40. The President and other members of the Board, the Superintendent, Assistant Superintendent and members of circle committees shall, during their term of office, be deemed to be public servants within the meaning of section 21 of the Indian Penal Code.

41. The Local Government may require the Board to submit any reports and returns that may be required for the purpose of giving effect to the provisions of this Act, and the Board shall be liable to submit all such reports and returns within such time as may be specified by the Local Government.

42. (1) All costs, charges and expenses of, and incidental to any suit or application to which the Board, a circle committee or any other subordinate of the Board is a party, or to any appeal from an order passed by the Board, shall be in the discretion of the court, which may direct the whole or any part of such costs, charges and expenses to be met from the property or income of the

wakf concerned or to be borne in such manner and by such persons, including the Board, as it thinks fit.

(2) The court may, during the pendency of any such suit, application or appeal direct the mutawalli of the wakf concerned to make to all or any of the parties to such suit, application or appeal such payments as it thinks fit, and may direct that such payments shall be met from the income or property of such wakf.

43. If any difficulty arises in first giving effect to the provisions of this Act, the Local Government may as occasion requires by order published in the Gazette do anything which appears to be necessary for the purpose of removing the difficulty.

Rules and regulations.

44. The Local Government may, after previous publication, make rules as to all or any of the following matters:—

(a) the division of duties among the President and members of the Board;

(b) the method of assessment of the contribution payable under sub-section (1) of section 30 and the recovery of the same;

(c) the custody and investment of the Central Wakf Fund;

(d) the delegation of the powers of the Board to committees or members;

(e) the books and accounts to be kept in the office of the Board;

(f) the regulating of audit and inspection; and

(g) the submission of annual reports, audit notes and other reports and returns by the Board to the Local Government.

45. (1) The Board may make regulations as to all or any of the following matters:—

(a) the manner in which the decision of the Board may be ascertained otherwise than at meetings;

(b) the procedure and conduct of business at meetings of the Board;

(c) the security, if any, to be furnished by officers and servants of the Board;

(d) the dates on which and the form in which estimates of the expenditure and receipts of wakfs shall be submitted and the particulars to be contained in such estimates;

(*e*) the conduct of correspondence between mutawallis and the Board;

(*f*) the method of submitting accounts to the Board;

(*g*) the method of keeping accounts by the Board and circle committees;

(*h*) the fees to be paid for copies of statements furnished under sections 19, 20 and 21 and any other documents or papers of which the public may be entitled to get copies;

(*i*) the custody of the common seal;

(*j*) the manner in which all litigation may be undertaken and conducted,

(*k*) the publication of notices and orders of the Board; and

(*l*) generally to give effect to the provisions of the Act

(2) The power to make regulations conferred by this section is conferred subject to the condition of the regulations being made after previous publication and their not taking effect until they have been approved and confirmed by the Local Government and published in the Gazette.

(3) The Local Government, in confirming a regulation, may make any change therein which appears to it to be necessary.

(4) The Local Government may, after previous publication of its intention, cancel any regulation which it has confirmed and thereupon the regulation shall cease to have effect.

STATEMENT OF OBJECTS AND REASONS.

Since 1863, when the famous Regulation 19 of 1810 was removed from the Statute Book of the country, the condition of Muslim wakf properties is deplorable. In spite of this, no Act has been passed till now which may be effective and strong.

There is much dissatisfaction with the present administration and management of the Mûslim wakf properties. The need for the enactment of a law enforcing proper control, supervision and administration of wakf properties has been felt by every one.

The proposed legislation, it is hoped, will enable the Government to carry out the necessary reforms and improve the condition of the Muslim wakf properties.

S. M. K. BEYABANI.

BILL No. 5 OF 1934.

A Bill further to amend the Madras Local Boards Act, 1920, for a certain purpose.

WHEREAS it is expedient further to amend the Madras Local Boards Act, 1920, for the purpose hereinafter appearing;

It is hereby enacted as follows :—

Short title.

1. This Act may be called the Madras Local Boards (Amendment) Act, 1934.

Amendment of section 70, Madras Act XIV of 1920.

2. Section 70 of the Madras Local Boards Act, 1920, shall be renumbered as sub-section (1) of section 70 and the following shall be inserted as sub-section (2) of the same section :—

"(2) Excepting the District Engineer, the District Health Officer and the District Panchayat Officer, all officers and servants including teachers of a district board shall be appointed by the President in accordance with any rules which the Local Government may have made or may make for the due observance of the principle of communal representation."

STATEMENT OF OBJECTS AND REASONS.

The Local Government are already applying the principle of communal representation in making all appointments. This Bill is intended to apply the same principle to the appointments made by a district board. Such a provision is necessary to redress communal inequalities in the matter of recruitment to the different appointments made by a district board.

P. G. MOSES.

R. V. KRISHNA AYYAR,
Secretary to the Legislative Council.

MADRAS PRINTED AND PUBLISHED BY THE SUPERINTENDENT, GOVERNMENT PRESS.

Reg. No. 1-31.

ഫോർട്ട് സെൻറ് ജോർജ് ഗസറ്റ്

IV-ാം ഭാഗത്തോടുചേർന്ന സപ്ലിമെൻറ്

SUPPLEMENT TO PART IV—FORT ST. GEORGE GAZETTE

വാല്യം 1] FEBRUARY 13, 1934. [Price, 1 a. 9 p.

അതിരാശി; ചൊവ്വാഴ്ച തലക്കണക്കു, 1934 ഫിബ്രുവരി 13-ാം.

മദിരാശി ഗവർമെണ്ട് ബിൽ

BILL OF THE GOVERNMENT OF MADRAS

നിയമങ്ങളെ ഭൂവിഭാഗങ്ങളും ഉദ്ദേശങ്ങളാവശ്യമുള്ള ഫോർട്ട് സെൻറ് ജോർജ്ജ് ഗവർണ്ണരുടെ സഭയിൽ കൊണ്ടുവരുവാനുള്ള ബില്ലുകൾ.

മദിരാശി നിയമനിർമ്മാണ സഭാ കട്ടളകളിലെ 18-ാം വകുപ്പു കാരം താഴെ കാണുന്ന ബിൽ, ഉദ്ദേശ്യകാരണങ്ങളുടെ വിവരണത്തോടുകൂടി പബ്ലിഷ ചെയ്തിരിക്കുന്നു:—

BILL No. 1 OF 1934.

1934 ലെ 1-ാം നമ്പർ ബിൽ.

A BILL FURTHER TO AMEND THE MADRAS TOWN-PLANNING ACT, 1920, FOR CERTAIN PURPOSES.

ചില കാര്യങ്ങൾക്കായി, 1920 ലെ മദിരാശി പട്ടണനിർമ്മാണ ആക്ട് ഇനിയും ഭേദപ്പെടുത്തുവാനുള്ള ഒരു ബിൽ.

1920 ലെ മദിരാശി പട്ടണ നിർമ്മാണ ആക്ട്", ഇതിനുശേഷം കാണുന്ന കാര്യങ്ങൾക്കായി ഇനിയും ഭേദപ്പെടുത്തുന്നതു യുക്തമായിരിക്കയാലും; ഈ ആക്ട് പാസ്സാക്കുന്നതിനു ഗവർണർ ജനറലുടെ മുൻകൂട്ടിയുള്ള സമ്മതം സിദ്ധിച്ചിരിക്കയാലും ഇതിനാൽ താഴെ ചേർക്കുന്നപ്രകാരം നിയമിച്ചിരിക്കുന്നു:— 1920 ലെ മദി ലെ ആക്ട്

ചുരുക്കപ്പേർ.

1. ഒരു ആക്ടിന്നു 1934 ലെ മതിരാശി പട്ടണ നിർമ്മാണ (ഭേദഗതി) ആക്ട് എന്നു പേർ പറയാം.

1934 ലെ 7-ാം മതിരാശി ആക്ട് 26-ാം വകുപ്പു ഭേദഗതിചെയ്തു.

2. (ഇതിനു ശേഷം മേപ്പടി ആക്ട് എന്നു പറയുന്നു) 1920 ലെ മതിരാശി പട്ടണ നിർമ്മാണ ആക്ട് 26 - ാം വകുപ്പിലെ (2) - ാം ഉപവകുപ്പിൽ "ഒരു ആക്ടിലെ 7 - ാം അദ്ധ്യായത്താൽ ഭേദപ്പെടുത്തിയ പ്രകാരമുള്ള 1894 ലെ നിലമെടുപ്പു ആക്ടിലെ നിബന്ധനകം പ്രകാരം" എന്നതിനു പകരം "1894 ലെ നിലമെടുപ്പു ആക്ടിലെ നിബന്ധനകം പ്രകാരമോ സന്ദർഭോചിതമായാലെ, 34-ാം, 35-ാം വകുപ്പുകളാൽ ഭേദപ്പെടുത്തിയ പ്രകാരമുള്ള ആ നിബന്ധനകം പ്രകാരമോ" എന്നു ചേർക്കണം.

1934 ലെ 1,

3. മേപ്പടി ആക്ടിലെ 33 - ാം വകുപ്പിൽ "ഒരു അദ്ധ്യായത്തിൽ നിയമിച്ചിരിക്കുപ്രകാരം ഭേദപ്പെടുത്തിയ മേൽപ്പറഞ്ഞ ആക്ട്പ്രകാരം ആ നിലം എടുക്കാവുന്നതുമാകുന്നു" എന്നതിനു പകരം താഴെ പറയുന്നതു ചേർക്കണം, അതായതു :—

1930 ലെ 1-ാം മതിരാശി ആക്ട് 33-ാം വകുപ്പു ഭേദഗതിചെയ്തു.

"(a) മേപ്പറഞ്ഞ ആക്ട്പ്രകാരമോ,

(b) ഇതിനു ശേഷം ഒരു അദ്ധ്യായത്തിൽ നിയമിച്ചിരിക്കുന്ന വിധത്തിൽ ഭേദപ്പെടുത്തിയപ്രകാരമുള്ള മേപ്പടി ആക്ട് പ്രകാരമോ, ആ നിലം എടുക്കാവുന്നതുമാകുന്നു."

1923 ലെ 1-ാം മതിരാശി ആക്ട് 34-ാം വകുപ്പു ഭേദഗതിചെയ്തു.

4. മേപ്പടി ആക്ടിലെ 34 - ാം വകുപ്പിൽ, "1894 ലെ നിലമെടുപ്പാക്ടിൽ എന്തുതന്നെ അടങ്ങിയിരുന്നാലും നിർമ്മാണക്രമത്തിലെ ആവശ്യത്തിനു വേണ്ടിവന്നതായ വല്ല നിലത്തിന്റെയും സംഗതിയിൽ 14 - ാം വകുപ്പുപ്രകാരമുള്ള ഒരു പരസ്യത്തിനു മേപ്പടി ആക്ട് 5 - ാം വകുപ്പുപ്രകാരമുള്ള ഒരു അറിയിപ്പു എന്നപോലെ പ്രാബല്യമുണ്ടാകുന്നതും" എന്നതിനു പകരം "33 - ാം വകുപ്പിലെ (b) എന്ന ഖണ്ഡത്തിൽപ്പെടുന്ന സംഗതികളിൽ 14 - ാം വകുപ്പുപ്രകാരമുള്ള ഒരു പരസ്യത്തിനും, 1894 ലെ നിലമെടുപ്പാക്ടിൽ എന്തുതന്നെ അടങ്ങിയിരുന്നാലും, നിർമ്മാണ ക്രമത്തിലെ ആവശ്യത്തിനു വേണ്ടിവന്നതായ വല്ല നിലത്തിന്റെയും സംഗതിയിൽ മേപ്പടി ആക്ട് 5 - ാം വകുപ്പുപ്രകാരമുള്ള ഒരു അറിയിപ്പു എന്നപോലെ പ്രാബല്യമുണ്ടാകുന്നതും" എന്നു ചേർക്കണം.

1934 ലെ 1,

1920 ലെ 7-ാം മദിരാശി ആക്ട് 35-ാം വകുപ്പ് ഭേദഗതിചെയ്തു.

5. മേപ്പടി ആക്ടിലെ 35-ാം വകുപ്പിൽ—

(i). (1)-ാം ഉപവകുപ്പിൽ, "ഈ ആക്ടിലെ കാര്യങ്ങൾക്കായി മുതൽ എടുക്കുന്നതിനു" എന്നതിനു പകരം "33-ാം വകുപ്പിലെ (i) എന്ന ഖണ്ഡത്തിൽ പെടുന്ന സംഗതികൾക്കു" എന്നു ചേർക്കണം;

(ii). (2)-ാം ഉപവകുപ്പിൽ, "മേപ്പടി ആക്ട് പ്രകാരം ഏതു വക കാര്യങ്ങൾക്കായി എടുക്കുന്ന നിലത്തിനു കൊടുക്കേണ്ടുന്ന പ്രതിഫലത്തിന്റെ സംഖ്യ നിശ്ചയിക്കുന്നതിൽ കലക്ടരും കോടതിയും താഴെ പറയുന്ന കാര്യങ്ങൾ ആലോചിക്കേണ്ടതാകുന്നു—" എന്നതിനുപകരം "ഏതു വക സംഗതികളിൽ, എടുക്കുന്ന നിലത്തിനു കൊടുക്കേണ്ടുന്ന പ്രതിഫലത്തിന്റെ സംഖ്യ നിശ്ചയിക്കുന്നതിൽ കലക്ടരും കോടതിയും താഴെ പറയുന്ന കാര്യങ്ങൾ ആലോചിക്കേണ്ടതാകുന്നു—" എന്നു ചേർക്കണം;

(iii). (3)-ാം ഉപവകുപ്പിൽ, "എന്നാൽ കലക്ടരും കോടതിയും" എന്നതിനു പകരം "എന്നാൽ 33-ാം വകുപ്പിലെ (i) എന്ന ഖണ്ഡത്തിൽപ്പെടുന്ന സംഗതികളിൽ, കലക്ടരും കോടതിയും" എന്നു ചേർക്കണം;

(iv). (4)-ാം ഉപവകുപ്പിൽ, "വല്ല നിലമോ" എന്നതിനു മുമ്പിൽ "33-ാം വകുപ്പിലെ (i) എന്ന ഖണ്ഡത്തിൽപ്പെടുന്ന സംഗതികളിൽ" എന്നു ചേർക്കണം.

1920 ലെ 7-ാം മദിരാശി ആക്ട് 42-ാം വകുപ്പ് ഭേദഗതിചെയ്തു.

6. മേപ്പടി ആക്ട് 42-ാം വകുപ്പിലെ (3)-ാം ഉപവകുപ്പിൽ, "1920 ലെ ഡിസ്ട്രിക്ട് ഓഫീസിപ്പാലിറ്റി ആക്ട് 35-ാം, 40-ാം വകുപ്പുകൾ പ്രകാരമോ" എന്നതിനു പകരം "1920 ലെ മദിരാശി ഡിസ്ട്രിക്ട് ഓഫീസിപ്പാലിറ്റി ആക്ട് 34-ാം, 39-ാം വകുപ്പുകൾ പ്രകാരമോ" എന്നു ചേർക്കണം.

1920 ലെ 7-ാം മദിരാശി ആക്ട് 43-ാം വകുപ്പ് ഭേദഗതിചെയ്തു.

ഉദ്ദേശ്യകാരണങ്ങളുടെ വിവരണം.

1920 ലെ മദിരാശി പട്ടണനിയമത്തെ ആക്ട് 34-ാം വകുപ്പുപ്രകാരം ഒരു പട്ടണനിർമ്മാണ ശ്രമത്തിന്റെ കരുവശ്ശൽക്കവേണ്ടിവരുന്ന നിലങ്ങൾ, ആക്ടിലെ 14-ാം വകുപ്പുപ്രകാരം തല്പര ഗവണ്മെന്റിന്റെ സമ്മതം ഒരു ശ്രമത്തിനു സിദ്ധിച്ചിരിക്കുന്നതെന്നു തീരുമാനിക്കുന്ന ചരസ്ഥത്തിന്റെ തിയ്യതി മുതൽ മൂന്നു കൊല്ലത്തിനുള്ളിൽ

എടുക്കേണ്ടിയിരിക്കുന്നു. ആവക നിലങ്ങൾ ഒരം മുന്നു കൊല്ലത്തെ ലം കഴിഞ്ഞതശേഷം എടുക്കുന്നതിനു നിലമെടുപ്പുകളിലെ നിബന്ധ നകൾപ്രകാരം ഗവർണ്മെന്റിനു് അധികാരമില്ല. അതിനെയുള്ള സംഗതികളിൽ ആക്ടിലെ 15 - ാം വകുപ്പുപ്രകാരം ഈ ഉദ്യോഗത്തെ ഉത്തി പിന്നീടു 12 - ാം വകുപ്പുപ്രകാരം ഒരു പദവിയെ പുനരുജ്ജീവിപ്പു പുതുതായി നടപടികൾ അനുഭവിക്കുവാൻ മാത്രമേ നിവൃത്തിയുള്ളൂ. ഒരം നടപടി മൂലം വളരെ അസൗകര്യങ്ങളും താമസവും നേരിടുന്നു. ആയതുകൊണ്ടു്, ഒരു പുതിയ നിർമ്മാണ ക്രമത്തിനു വേണ്ടിയുള്ള നിലങ്ങൾ (a) നിലമെടുപ്പാക്ടു് പ്രകാരമോ (b) 34 - ാം, 35 - ാം വകുപ്പുകളിൽ നിന്നെടുത്തിരിക്കുന്ന വിധത്തിൽ കേന്ദ്രപ്പെട്ടുത്തിയ പ്രകാരമുള്ള ആ ആക്ടു് പ്രകാരമോ എടുക്കുന്നതിനു എപ്പോഴെങ്കിലുമാണോ ആ ആക്ടു് ഭേദപ്പെടുത്തുവാൻ ആലോചിച്ചിരിക്കുന്നു. (b) എന്നതിനു പറഞ്ഞപ്രകാരമുള്ള നിലം) എടുക്കുമ്പോൾ, ഇപ്പോഴത്തെപോലെ തന്നെ, 34 - ാം വകുപ്പിൽ നിർണ്ണയിച്ച മുന്നു കൊല്ലക്കാലത്തിനുള്ളിൽ മാത്രമേ അനുവദിക്കയുള്ളൂ. എന്നാൽ (a) എന്നതിൽ പറഞ്ഞ പ്രകാരം, അന്യമായ നിലമെടുപ്പാക്ടു് പ്രകാരം, (നിലം) എടുക്കുവാൻ ഒരം മുന്നു കൊല്ലക്കാലത്തിനുള്ളിലോ അതിനു ശേഷമൊ, വല്ല സമയത്തും അനുവദിക്കാവുന്നതാകുന്നു. ആ ആക്ടിലെ 23 (2)-ാം വകുപ്പിൽ നിന്നൊഴിച്ചിട്ടുള്ള 16 ശതമാനം നഷ്ടപ്രതിഫലത്തിനും അനിശ്ചിത ഉടമസ്ഥൻ അർഹനായിത്തീരുന്നതുമാകുന്നു.

ചട്ടണ നിർമ്മാണ ആക്ടിലെ 42 (3) - ാം വകുപ്പിൽ 1920 ലെ മദിരാശി ഡിസ്ട്രിക്ടു് ഓൺസിപ്പാലിറ്റി ആക്ടിലെ 35 - ാം, 40 - ാം വകുപ്പുകളെപ്പറ്റി പ്രസ്താവിച്ചിട്ടുള്ളതു ആ ആക്ടിലെ 34 - ാം 39-ാം വകുപ്പുകൾക്കുകൂടെ ബാധകമായി പറഞ്ഞിട്ടുള്ളതാണു്. ഒരം തെറ്റു തിർക്കുവാൻ ഒരം അവസരം ഉപയോഗപ്പെടുത്തുന്നു.

ബോബിലി രാജ.

വി. എൻ. വിശ്വനാഥ മുതലി,
സീനിയർ ട്രാൻസ്ലേറ്റർ,
ടു (ഗവർണ്മെന്റ്) സിക്രട്ടേറിയറ്റ്.

(A true translation)
C. N. SARAVANA MUDALIYAR,
Senior Translator to Government.

MADRAS : PRINTED AND PUBLISHED BY THE SUPERINTENDENT, GOVERNMENT PRESS.

Reg. No. 1—M.



SUPPLEMENT TO PART II

OF

THE FORT ST. GEORGE GAZETTE

No. 7] MADRAS, TUESDAY EVENING, FEBRUARY 13, 1934. [PRICE, 6 pies.

SEASON REPORT FOR DECEMBER 1933.

SECTION I.—Statement showing the average fall of rain in each district during December 1933 and also the total fall of rain from 1st April 1933 up to the end of December 1933 compared with the corresponding figures of the preceding year and with the averages for a series of years ending 1920.

District.	Average for 31 years.			1932-33.			1933-34.		
	December.		From 1st April up to 31st December.	December 1932.		From 1st April 1932 up to 31st December 1932.	December 1933.		From 1st April 1933 up to 31st December 1933.
	Rainy days.	Rainfall.		Rainy days.	Rainfall.		Rainy days.	Rainfall.	
	NO.	INCHES.		NO.	INCHES.		NO.	INCHES.	
1. Ganjam ..	0·7	0·74	49·64	..	..	45·91	0·6	0·40	62·00
2. Vizagapatam { Agency	0·5	0·33	58·09	..	..	42·84	1·0	0·78	63·01
2. Vizagapatam { Littoral.	0·7	0·82	38·89	0·1	0·01	35·57	1·0	0·99	42·34
3. East Godavari ..	0·1	0·42	41·62	..	..	39·76	3·6	1·73	44·31
4. West Godavari ..	0·3	0·25	38·42	..	..	45·16	0·3	1·14	44·65
5. Kistna	0·6	0·36	35·01	..	..	35·62	1·6	0·77	41·74
6. Nellore	0·8	0·61	36·85	0·1	0·02	32·10	0·2	1·01	33·32
6. Guntur	0·3	0·30	25·13	0·1	0·04	22·08	1·0	0·97	26·40
7. Karnool	0·4	0·20	22·96	0·2	0·02	20·08	3·2	1·58	34·03
8. Bellary	0·6	0·25	22·27	0·2	0·03	21·53	2·8	1·45	26·62
9. Anantapur	1·6	1·00	21·41	0·3	0·08	19·23	2·4	2·67	29·23
10. Cuddapah	2·7	2·76	33·45	1·6	1·11	30·47	4·4	3·88	37·06
11. Nellore	4·5	4·97	44·78	3·9	3·64	42·43	6·6	13·24	38·42
12. Chingleput	5·1	5·35	47·79	3·0	3·16	45·90	6·0	16·00	35·78
13. Madras	6·0	5·23	44·13	0·7	0·20	42·10	4·5	2·05	38·66
14. South Arcot	5·7	3·02	35·08	2·1	1·38	34·85	3·8	7·02	29·59
15. Chittoor	3·1	2·48	36·30	2·0	1·06	40·10	3·1	5·26	31·11
16. North Arcot	3·2	1·10	31·50	2·0	1·35	39·10	2·4	1·40	35·01
17. Salem *	2·3	1·21	28·20	1·7	0·63	44·18	3·0	4·88	35·05
18. Coimbatore †	4·0	3·01	32·17	0·3	0·01	55·67	4·4	7·29	33·10
19. Trichinopoly	7·2	6·98	42·64	10·0	11·21	35·48	1·0	0·69	38·13
20. Tanjore	3·5	2·16	29·34	4·7	1·53	34·13	2·8	1·37	29·90
21. Madura ‡	4·7	3·34	26·20	0·7	2·77	27·69	0·0	0·78	28·31
22. Ramnad	5·1	4·19	25·18	7·3	4·95	142·28	1·8	0·73	169·61
23. Tinnevelly	1·6	1·13	116·05	0·9	0·60	154·67	2·4	2·34	182·77
24. Malabar	0·2	0·08	142·15	0·0	0·23	96·16	4·0	2·60	81·46
25. South Kanara ..	3·6	2·03	79·40	3·5	1·10				
26. The Nilgiris ..									

* Excluding Yercaud. † Excluding Kollegal, Annamalai Hills and Bolasaur. ‡ Excluding Kodaikanal.

Section II.—Statement showing the extent of cultivation (Government and minor inams only) from 1st April to 31st December 1933.

District and Group. (1)	Percentage of the area for which information is available to the total area. (2)	Area cultivated as on December 1933. First crop. Dry. (3)	Wet. (4)	Second crop. Dry. (5)	Wet. (6)	Area cultivated from 1st April to 31st December 1933. First crop. Dry. (7)	Wet. (8)	Second crop. Dry. (9)	Wet. (10)	Area cultivated from 1st April to 31st December 1932. First crop. Dry. (11)	Wet. (12)	Second crop. Dry. (13)	Wet. (14)	Average area cultivated from 1st April to 31st December (a). First crop. Dry. (15)	Wet. (16)	Second crop. Dry. (17)	Wet. (18)	Percentage of the average area shown in cols. 1st April to 31st Dec. to the average annual area. Dry. (19)	Wet. (20)	District and Group. (21)
		Acs.	Acs.	Acs.	Acs.	Acs.	Acs.	Acs.	Acs.	Acs.	Acs.	Acs.	Acs.	Acs.	Acs.	Acs.	Acs.			
Ganjam	59	31	6	89	378	2,903	2,012	311	496	3,810	3,897	191	107	3,248	2,947	182	837	89	86	Ganjam.
Vizagapatam ..	5	4	Nil	12	107	997	916	823	308	912	911	430	422	916	903	484	319	94	87	Vizagapatam.
Godavari, East ..	85	76	2	847	176	3,618	3,265	776	217	3,834	3,917	792	253	3,447	3,207	703	212	92	90	Godavari, East.
Godavari, West ..	55	143	8	56	33	3,020	4,314	336	37	3,979	4,172	303	4	2,700	4,071	284	29	90	95	Godavari, West.
Kistna	91	87	8	82	18	4,145	3,014	250	21	3,810	4,418	265	6	3,559	3,911	147	9	90	90	Kistna.
Guntur		1,055	80	862	310	15,444	2,218	1,088	384	20,258	2,805	843	(a)1	16,924	2,838	678	354	93	81	Guntur.
Circars ..	43	2,630	98	1,383	1,030	30,929	17,000	3,602	1,462	30,801	18,823	3,034	973	29,826	17,609	3,488	1,290	92	85	Circars.
Kurnool	98	356	10	170	21	20,015	582	457	84	19,426	499	413	42	18,008	510	394	31	89	83	Kurnool.
Bellary	96	423	33	131	6	21,193	493	807	56	21,856	474	1,010	63	22,797	445	498	46	89	91	Bellary.
Anantapur	96	533	83	61	310	16,864	1,743	180	173	18,580	3,144	141	154	17,477	1,083	138	143	96	80	Anantapur.
Cuddapah	94	317	89	153	33	9,203	810	311	101	8,700	753	468	152	8,821	860	274	140	97	83	Cuddapah.
Deccan ..	95	1,629	189	651	372	69,815	3,670	1,755	448	72,397	2,840	1,598	421	66,337	2,647	1,252	365	93	83	Deccan.
Nellore	60	3,622	103	220	12	6,307	2,303	164	30	6,508	2,350	220	92	4,870	2,280	218	78	80	82	Nellore.
Chingleput	69	78	124	20	58	2,014	3,867	103	328	2,283	4,031	374	400	2 644	3,978	181	437	81	78	Chingleput.
South Arcot	58	202	187	94	113	3,033	3,740	813	833	3,1..3	3,978	865	788	2 900	3,810	840	736	91	90	South Arcot.
Carnatic ..	68	1,838	426	843	213	10,884	9,896	810	1,205	17,211	10,360	945	1,341	14,618	10,068	842	1,239	80	83	Carnatic.
Chittoor	61	33	10	18	31	2,883	893	61	99	4 083	781	87	109	3,720	768	97	117	95	71	Chittoor.
North Arcot	84	208	73	83	41	7,128	2,374	498	427	6 900	3,888	728	548	7,823	2,600	681	568	93	18	North Arcot.
Salem	78	2,274	112	240	79	16,118	1,393	1,272	301	11,930	1,062	1,4 3	338	10,108	933	1,263	322	98	88	Salem.
Coimbatore	97	816	4	376	33	17 522	952	2,646	195	17,040	810	2,875	207	17,537	884	2,597	218	97	93	Coimbatore.
Trichinopoly	80	635	61	181	64	10,693	1,798	450	691	10,764	1,887	416	574	10,130	1,778	736	620	91	90	Trichinopoly.
Central ..	78	4,063	276	848	252	54,018	7,230	4,670	1,803	50,425	7,268	4,629	1,846	50,068	6,840	4,707	1,805	68	83	Central.
Tanjore	70	94	67	14	10	2,547	2,097	89	813	3,462	2,848	61	617	2,308	2,818	66	662	90	92	Tanjore.
Madura	59	807	97	160	104	6,278	2,827	709	494	3,810	2,235	655	665	6,407	2,230	532	605	96	91	Madura.
Ramnad	61	304	96	27	14	2,452	980	66	66	2,970	364	70	92	2,500	280	67	86	91	83	Ramnad.
Tinnevelly	84	920	153	67	342	4,704	2,087	271	1,214	4 649	1,123	224	810	4,377	1,950	208	924	84	91	Tinnevelly.
South ..	68	2,010	381	268	487	18,239	13,031	1,155	3,818	18,623	12,656	810	2,295	17,772	12,300	850	3,130	91	91	South.
Malabar	107	29	6	6	139	9,243	6,387	85	2,703	9321	5,328	102	2,604	8,214	5,278	92	2,158	100	83	Malabar.
South Kanara ..	100	3	3	Nil	181	1,523	4,662	17	1,797	1,376	4,616	3	1,111	1,361	4,959	7	1,629	100	97	South Kanara.
West Coast ..	100	33	10	6	320	10,766	9,449	98	4,500	10,697	9,402	105	4,405	10,603	9,337	99	4,287	100	88	West Coast.
The Nilgiris ..	100	Nil	Nil	1	Nil	628	57	54	Nil	734	66	50	Nil	802	67	46	Nil	100	100	The Nilgiris.
Presidency ..	68	11,774	1,318	3,280	2,501	202,353	60,426	12,425	12,164	220,411	62,406	11,956	11,278	188,61 4	60,169	10,630	11,182	96	89	Presidency.

(a) Average of the five years ending 1932–33.

Board of Land Revenue and Settlement,
Madras, 25th January 1934.

M. K. VELLODI,
Joint Secretary.

MADRAS: PRINTED AND PUBLISHED BY THE SUPERINTENDENT, GOVERNMENT PRESS.

Reg. No. I—M.



SUPPLEMENT TO PART II

OF

THE FORT ST. GEORGE GAZETTE

No. 7] MADRAS, TUESDAY EVENING, FEBRUARY 13, 1934. [PRICE, 6 pies.

ABSTRACT OF SEASON REPORT FOR THE WEEK ENDING 10TH FEBRUARY 1934.

GENERAL SUMMARY

(Report from Chingleput not received.)

There was no rainfall during the week. Rainfall in the week below normal except in the Deccan and South Kanara. Rainfall up to the end of the week bordering on or above normal except in Cuddapah and North Arcot. Water-supply normal except in parts of East Godavari, Kurnool, Anantapur, Cuddapah, South Arcot, North Arcot and Salem. Transplanting or sowing of paddy proceeding in parts of East Godavari, Kurnool, Anantapur, Nellore, Chittoor, North Arcot, Salem and South Kanara. Sowings so far above the average except in the Carnatic districts (wet crops only); sowings so far greater than those of last year except in the Ceded and Central districts (wet crops only); Deccan (dry crops only) and the Carnatic districts. Standing crops (mainly paddy) have been affected to some extent for want of timely rains in parts of North Arcot and by the December cyclone and by insects in parts of South Arcot; their condition is otherwise fair. Harvest of paddy proceeding in most districts of the Presidency outside the Circars; cholam in East Godavari, Kistna, Kurnool, North Arcot and Coimbatore; ragi in Guntur and Coimbatore; varagu in Nellore and Tiruchirapalli; varigu in Guntur and Kurnool; pulses in Vizagapatam, East Godavari, Kistna, Guntur, Bellary, Anantapur, Nellore, Chittoor, North Arcot, Coimbatore and Madura; sugarcane in Vizagapatam, East Godavari, Bellary, the Central districts and Madura; chillies in East Godavari, Guntur and Coimbatore; groundnut in Guntur and Coimbatore; castor in Guntur, Anantapur, Nellore and Coimbatore, tobacco in Vizagapatam and Coimbatore and cotton in Bellary, Anantapur and Nellore; outturn generally fair. Condition of cattle generally good. Fodder sufficient. Prices generally stationary. More rain needed in parts of Cuddapah.

M. K. VELLODI,
Joint Secretary.

BOARD (LAND REVENUE AND SETTLEMENT).
MADRAS, 12th *February* 1934.

DISTRICT REPORTS.

GANJAM.

Water-supply sufficient. 45·7 feet of water in the Rumakkondu Reservoir (F.T.L. 45·46); 27·6 feet in the Surada Reservoir (F.T.L. 28). Sowings so far satisfactory though less than last year for wet crops. Standing crops good. Pasture available. Fodder sufficient. Condition of cattle good.

VIZAGAPATAM.

Water-supply sufficient. Transplanting of ragi and sowing of gingelly proceeding in parts. Sowings so far satisfactory though less than last year. Standing crops thriving. Harvest of horsegram, sugarcane and tobacco proceeding in parts; outturn of pulses, fair to normal, sugarcane, poor to normal; tobacco, fair. Pasture available. Fodder sufficient. Condition of cattle generally good.

EAST GODAVARI.

Water-supply sufficient except in the taluks of Chodavaram and Nugur. The Godavari 24 feet above crest. Transplanting of paddy and sowing of second crop gingelly proceeding in the plains. Sowings so far of dry crops satisfactory though less than last year; sowings of wet crops restricted. Standing crops fair. Harvest of cholam, pulses, chillies, sugarcane and gingelly proceeding in parts; outturn fair. Pasture available. Fodder sufficient. Condition of cattle generally good.

WEST GODAVARI.

Water-supply sufficient. Sowings so far satisfactory. Standing crops fair. Pasture available. Fodder sufficient. Condition of cattle generally good.

KISTNA.

Water-supply sufficient. The Kistna 1·05 feet above the anicut. Sowings so far of dry crops satisfactory; sowing of wet crops restricted. Standing crops fair. Harvest of cholam and pulses proceeding in parts; outturn of cholam poor to fair; pulses fair to normal. Pasture available except in the Nandigama taluk. Fodder sufficient. Condition of cattle good.

GUNTUR.

Water-supply sufficient. Sowings so far restricted though greater than last year for dry crops. Standing crops fair. Harvest of paddy, ragi, varigu, redgram, chillies, groundnut and castor proceeding in parts; outturn of redgram and groundnut poor; rest, fair. Pasture generally available. Fodder sufficient. Condition of cattle generally good.

KURNOOL.

Water-supply sufficient except in minor tanks in parts of the taluks of Pattikonda and Sirvel. Sowing of second crop paddy proceeding in parts. Sowings so far satisfactory. Standing crops generally fair. Harvest of paddy and cholam proceeding in parts; outturn fair. Pasture available except in parts of the taluks of Dhone, Nandikotkur and Koilkuntla. Fodder sufficient. Condition of cattle generally good. Prospects fair.

BELLARY.

Water-supply generally sufficient. Sowings so far restricted. Standing crops generally fair. Harvest of pulses, sugarcane and early cotton proceeding in parts. pulses, sugarcane and early cotton poor to fair. Pasture available in small quantities. Fodder sufficient. Condition of cattle good. Prospects fair.

ANANTAPUR.

Water-supply sufficient for drinking; supply generally inadequate for irrigation under tanks; but adequate under wells and channels which remain limited extents. Transplanting and sowing of paddy proceeding in parts. Sowings so far satisfactory. Standing crops of paddy fair; rest, poor to fair. Harvest of paddy, horsegram, castor and cotton proceeding in parts; outturn of paddy, fair; rest, poor to fair. Pasture available except in parts of the Gooty taluk. Fodder sufficient. Condition of cattle generally good. Prospects generally fair.

CUDDAPAH.

Water-supply generally sufficient except in parts of the taluks of Rayachoti and Rajampet. Sowings so far satisfactory. Standing crops fair. Harvest of paddy proceeding in parts, outturn fair. Pasture available. Fodder sufficient. Condition of cattle generally good. Prospects normal. Rain needed in the taluks of Rayachoti and Rajampet.

NELLORE.

Water-supply sufficient except in non-delta tanks in the Udayagiri taluk (4·5 feet in the Muthukuru Reservoir (F.T.L. 21·61); 10·1 feet in the Mupad Reservoir (F.T.L. 27·4). Transplanting and sowing of paddy and transplanting of ragi proceeding in parts. Sowings so far satisfactory though less than last year. Standing crops generally fair. Harvest of paddy, varagu, varagu horsegram, castor and cotton proceeding in parts; outturn of paddy fair to normal; varagu and horsegram, poor to fair; rest, poor. Pasture generally available. Fodder sufficient except in the Rapur taluk. Condition of cattle generally good.

CHINGLEPUT.

[Not received.]

SOUTH ARCOT.

Water supply sufficient except in parts of the taluks of Gingee and Tirukkoyilur. Sowings so far of wet crops satisfactory though less than last year, sowings of dry crops restricted. Standing crops fair, but paddy affected by cyclone and pests in parts. Harvest of paddy proceeding in parts, outturn generally low. Pasture available. Fodder sufficient. Condition of cattle generally good

CHITTOOR

Water-supply generally sufficient. Transplanting and sowing of paddy, transplanting of ragi and chillies, planting of sugarcane and sowing of cholam proceeding in parts. Sowings so far satisfactory though less than last year for dry crops. Standing crops fair. Harvest of paddy, pulses and sugarcane proceeding in parts; outturn of crops fair except of sugarcane in the Vayalpad taluk where it is poor. Pasture available. Fodder sufficient. Condition of cattle generally good. Prospects fair except in the taluks of Vayalpad and Madanapalle.

NORTH ARCOT.

Water-supply sufficient for irrigation in the Tirupattur taluk and insufficient in parts of the remaining taluks. Transplanting and sowing of paddy and ragi proceeding in parts. Sowings so far restricted. Standing crops generally fair, but paddy adversely affected for want of rain in parts. Harvest of paddy, cholam, pulses and sugarcane proceeding in parts; outturn of paddy bad to fair, cholam, poor; sugarcane, poor to fair, pulses, fair. Pasture available. Fodder sufficient. Condition of cattle generally good. Prospects moderate.

SALEM.

Water-supply sufficient for irrigation except in parts of the taluks of Harur, Hosur and Dharmapuri. Sowing of paddy proceeding in parts. Sowings so far satisfactory. Standing crops good. Harvest of paddy and sugarcane proceeding in parts; out turn fair. Pasture available. Fodder sufficient. Condition of cattle generally good.

COIMBATORE.

Water-supply generally sufficient. Sowings so far of dry crops satisfactory, sowings of wet crops restricted. Standing crops fair. Harvest of paddy, cholam, samai, ragi, korra, pulses, sugarcane, chillies, groundnut, castor and tobacco proceeding in parts, outturn of paddy and sugarcane fair to normal; ragi, korra, chillies and tobacco, fair; rest, poor to fair. Pasture available. Fodder sufficient. Condition of cattle good.

TRICHINOPOLY.

Water-supply generally sufficient. Sowings so far satisfactory though less than last year. Standing crops fair, but plantain and betel damaged to some extent in the Lalgudi taluk during the recent cyclone. Harvest of paddy, varagu and sugarcane proceeding in parts; outturn fair. Pasture available. Fodder sufficient. Condition of cattle good.

TANJORE.

Water-supply generally sufficient. Height of water at Grand Anicut 1·25 feet above the crest. Discharge in the Coleroon over lower anicut northern and southern branches 3 feet in each in the front. Sowings so far satisfactory. Standing crops generally fair, but paddy crops adversely affected for want of rain in parts of the Arantangi taluk. Harvest of paddy proceeding in parts, outturn poor to normal. Pasture available. Fodder sufficient. Condition of cattle good. Prospects generally fair except in the Shiyali taluk which has been affected by the cyclone.

MADURA.

Water-supply generally sufficient. Average discharge through the Periyar main canal 1,124 ounces. Sowings so far satisfactory. Standing crops fair. Harvest of paddy, horsegram and sugarcane proceeding in parts; outturn of paddy poor to fair; rest fair. Pasture available. Fodder sufficient. Condition of cattle generally good.

RAMNAD.

Water-supply sufficient except in parts of the Tiruvadanai taluk. Sowings so far satisfactory though less than last year. Standing crops fair. Harvest of paddy proceeding in parts; outturn poor to fair. Pasture available. Fodder sufficient. Condition of cattle good.

TINNEVELLY.

Water-supply sufficient. No flow over the Srivaikuntam anicut. Discharge adequate. Sowings so far satisfactory. Standing crops fair. Pasture available. Fodder sufficient. Condition of cattle generally good.

MALABAR.

Water-supply sufficient, except in the Palghat taluk where scarcity of drinking water has begun to be felt. Sowings so far satisfactory though less than last year for dry crops. Standing paddy crops fair. Harvest of paddy proceeding in parts; outturn fair to normal. Pasture available. Fodder sufficient. Condition of cattle generally good

SOUTH KANARA.

Water-supply sufficient. Sowing of third crop paddy proceeding in parts. Sowings so far satisfactory. Standing crops fair. Harvest of second crop paddy proceeding in parts; outturn fair to normal. Pasture available. Fodder sufficient. Condition of cattle good.

THE NILGIRIS.

Water-supply sufficient. Sowings so far satisfactory. Standing crops fair. Harvest of potato, coffee and tea proceeding in parts; outturn fair. Pasture available. Fodder sufficient. Condition of cattle good.

RAINFALL AND RETAIL PRICES OF THE STAPLE FOOD-GRAINS FOR THE WEEK ENDING 10TH FEBRUARY 1934.

District.	Rainfall in inches. In the week. 1934.	Rainfall in inches. In the week. Average of 40 years ending 1930.	Rainfall in inches. Up to the end of the week from 1st April. 1934.	Rainfall in inches. Up to the end of the week from 1st April. Average of 40 years ending 1930.	Prices in rupees per Imperial Maund of 82·27 lb. Rice. Standard (previous) year's average.	Rice. Corresponding week of the previous year.	Rice. Last week.	Rice. This week.	Cholam. Standard (previous) year's average.	Cholam. Corresponding week of the previous year.	Cholam. Last week.	Cholam. This week.	Cumbu. Standard (previous) year's average.	Cumbu. Corresponding week of the previous year.	Cumbu. Last week.	Cumbu. This week.	Ragi. Standard (previous) year's average.	Ragi. Corresponding week of the previous year.	Ragi. Last week.	Ragi. This week.	District.
Circars—																					Circars—
Ganjam ..	Nil	0·2	0·1	47·4	7·61	9·35	7·16	7·06	..	..	..	..	..	..	..	..	3·56	4·31	3·35	3·18	Ganjam.
Vizagapatam.	Nil	* 0·3	5·0	* 55·3	..	9·31	5·05	5·05	..	3·09	1·73	1·45	..	1·87	1·03	..	..	1·51	1·18	1·73	Vizagapatam.
East Godavari.	Nil	0·1	40·0	42·3	4·98	9·08	5·65	5·28	2·55	3·38	1·61	1·60	2·02	1·34	1·36	1·55	3·02	3·06	2·05	2·01	East Godavari.
West Godavari	Nil	..	46·8	† 39·9	7·81	9·87	8·12	8·13	2·09	3·71	1·79	1·81	2·24	1·57	1·13	1·59	3·56	3·90	2·93	2·96	West Godavari.
Kistna ..	Nil	† 0·3	41·8	† 34·4	8·06	9·17	8·16	8·14	2·19	3·81	1·84	1·84	2·24	1·57	1·13	1·59	3·75	3·91	2·93	2·96	Kistna.
Guntur ..	Nil	0·1	32·0	34·4	7·89	9·49	8·02	8·04	2·19	3·81	1·80	1·79	2·24	1·57	1·13	1·59	3·56	3·90	2·93	2·96	Guntur
Deccan—																					Deccan—
Kurnool ..	Nil	Nil	2·0	2·3	6·37	7·46	5·41	5·13	1·92	2·31	1·26	1·25	1·81	1·81	..	..	2·66	2·91	2·06	2·06	Kurnool.
Bellary ..	Nil	Nil	2·1	2·3	6·37	7·46	5·70	5·71	1·91	2·31	1·26	1·25	..	..	..	..	2·72	2·91	2·06	2·06	Bellary.
Anantapur ..	Nil	Nil	0·3	2·3	6·37	7·46	5·70	5·10	1·91	2·31	1·26	1·26	1·81	1·81	..	..	2·72	2·91	2·06	2·06	Anantapur
Cuddapah ..	Nil	Nil	0·3	2·6	6·76	7·46	5·70	5·65	1·92	2·31	1·26	1·26	1·81	1·81	1·00	1·00	2·72	2·91	2·06	2·06	Cuddapah.
Carnatic—																					Carnatic—
Nellore ..	Nil	0·1	38·1	35·0	4·88	5·99	3·23	3·08	1·97	2·11	1·04	1·06	2·12	1·84	1·36	1·36	2·65	2·85	1·86	1·90	Nellore.
Chingleput	0·1	..	4·4	4·6	4·88	5·40	3·23	..	..	..	..	..	..	..	..	..	2·89	3·10	..	..	Chingleput.
Madras ..	Nil	..	20·3	18·8	6·76	7·02	3·23	..	..	..	..	..	..	..	..	..	2·65	2·89	2·02	2·07	Madras.
South Arcot	0·3	..	4·3	4·8	5·27	6·21	3·38	3·25	..	2·66	1·05	1·05	1·67	1·49	1·20	1·20	2·11	2·34	1·58	1·59	South Arcot.
Central—																					Central—
Chittoor ..	Nil	0·1	20·5	21·9	4·95	5·95	3·46	3·26	..	..	..	..	2·35	2·18	1·91	1·91	2·55	2·76	1·80	1·87	Chittoor.
North Arcot	Nil	..	2·0	2·0	4·39	5·16	3·23	3·23	..	..	..	..	2·23	2·21	2·06	2·06	2·31	2·61	1·76	1·76	North Arcot.
Salem ..	Nil	..	2·4	2·0	5·79	6·74	3·74	3·74	..	..	..	..	2·67	2·61	2·36	2·36	2·78	3·01	2·04	2·04	Salem.
Coimbatore	Nil	..	0·1	1·8	5·56	6·67	3·18	3·18	2·44	2·67	1·61	1·58	2·30	2·47	2·21	2·19	2·78	2·98	2·08	2·04	Coimbatore.
Trichinopoly	Nil	0·1	1·0	2·0	6·02	6·74	3·42	3·44	2·53	2·62	1·60	1·59	2·48	2·56	2·40	2·38	3·01	2·70	1·85	1·85	Trichinopoly.
South—																					South—
Tanjore ..	Nil	0·2	4·6	3·0	5·27	5·97	3·27	3·26	..	..	..	..	2·08	1·84	1·39	1·35	2·45	2·60	1·73	1·73	Tanjore.
Madura ..	Nil	0·2	1·2	2·1	6·51	7·02	3·92	3·91	2·10	2·71	1·06	1·06	1·56	1·56	1·47	1·47	2·18	2·18	1·68	1·65	Madura.
Ramnad ..	Nil	0·2	0·2	1·0	6·02	6·74	3·58	3·58	2·14	2·56	1·07	1·07	1·76	1·76	1·53	1·53	2·66	2·81	1·81	1·80	Ramnad.
Tinnevelly ..	Nil	0·3	2·4	2·0	5·42	6·74	3·58	3·58	1·93	2·56	1·07	1·07	1·77	1·90	1·19	1·18	2·67	2·80	1·76	1·76	Tinnevelly.
West Coast—																					West Coast—
Malabar ..	Nil	0·1	101·1	115·9	5·49	6·55	3·08	3·06	..	..	..	..	..	..	..	..	2·74	3·33	2·21	2·20	Malabar.
South Kanara	..	..	130·9	143·9	6·03	6·47	3·39	3·38	..	..	..	..	..	..	..	..	3·15	3·49	2·57	2·57	South Kanara.
Hills—																					Hills—
The Nilgiris ..	Nil	0·2	33·4	32·4	5·90	6·49	3·57	3·57	..	..	..	..	..	..	..	..	3·23	3·06	2·30	2·25	The Nilgiris.

* Average of 35 years ending 1930.

† Average of 3 years ending 1930.

NOTE.—The prices are the averages for each district of the retail prices of the several price-recording stations detailed either at the market on market day or if there is no market, on Friday at the hottest shop in the station. The prices relate to the kind of rice (or other grain) most commonly consumed, paid by the person who is buying it for consumption.

MADRAS: PRINTED AND PUBLISHED BY THE SUPERINTENDENT, GOVERNMENT PRESS.

Reg. No. 1—M.

THE FORT ST. GEORGE GAZETTE

PUBLISHED BY AUTHORITY

No. 7] MADRAS, TUESDAY EVENING, FEBRUARY 13, 1934. [PRICE, 4 *annas*.

Part II—Miscellaneous Notifications

CONTENTS.

	PAGE
APPOINTMENTS, LEAVE, ETC.	
Judicial, Police, Excise, Public Works and Medical ..	209-210
NOTIFICATIONS:	
Courts	210
Judicial	215
Revenue	222
Income-tax	233
Official Appointments	234
Vacancies	236
Private Advertisements	236
SUPPLEMENT:	
Census Report for December 1933.	
Abstract of Sessions Report for week ending 10th February 1934.	

APPOINTMENTS, LEAVE, ETC.

JUDICIAL.

No. 11 Transfers, appointments and posting.—The following transfers, appointment and posting of District Munsifs have been ordered by the High Court:—

Transfers.—(1) M.R.Ry. Caudadai Rangachariyar Krishnaswami Avargal, from Vriddhachalam to Nandyal, vice M.R.Ry. P. V. Rangaraya Nayudu Garu, granted leave or until further orders. To hand over charge to the Head Clerk and proceed expeditiously.

(2) M.R.Ry. Angadrishna Ayyar Anantarama Ayyar Avargal, from Parappanangadi to Vriddhachalam, vice No. (1). To hand over charge to the Head Clerk and proceed expeditiously.

(3) *Appointments and posting.*—M.R.Ry. Chatha-puttai Rama Ayyar Viswanatha Ayyar Avargal, B.A., B.L., Advocate, High Court, Madras, is appointed to act as District Munsif and is posted to the Court of the District Munsif of Parappanangadi, vice No. (2). To join forthwith.

NOTE.—The transfer ordered in Item No. (1) will carry claim to transit pay and allowances under Fundamental Rule 107.

No. 12. Transfers.—The following transfers of District Munsifs have been ordered by the High Court:—

(1) M.R.Ry. Thekkapat Krishnan Nambiaar Avargal, from Cuddalore (Additional) to Tallaparamba. To hand over charge to the Principal District Munsif and proceed expeditiously.

NOTE.—This transfer will carry claim to transit pay and allowances under Fundamental Rule 107.

(2) M.R.Ry. Mulaikode Narasimha Ayyar Krishna Ayyar Avargal, on relief at Tallaparamba, to Karur.

(3) M.R.Ry. Nagapatam Krishnaswami Ayyangar Avargal, on relief at Karur, to Cuddalore as the Principal District Munsif of the Court.

(4) Sayyid Imamuddin Sahib Bahadur, Principal District Munsif, Cuddalore, on relief by Mr. N. Krishnaswami Ayyangar, to be the Additional District Munsif of the Court.

G. S. WHITE,
Registrar.

High Court, Madras,
9th February 1934.

11-1

POLICE.

Posting.—The following posting of a Deputy Superintendent of Police is ordered:—

Shaikh Muhammad Bulgum Sahib Bahadur, Deputy Superintendent of Police, on return from leave, to be Deputy Superintendent of Police, Parvatipuram, Vizagapatam district, in relief of Mr. W. F. A. Hamilton, M.B.E., recommended for leave.

C. B. CUNNINGHAM,
Inspector-General of Police.

Madras, 6th February 1934.

EXCISE.

Leave.—Under rule 81 of the Fundamental Rules, M.R.Ry. T. Sundaram Ayyangar Avargal, Inspector of Excise, is granted leave on average pay for six weeks from date of relief.

Extension of leave.—Under rule 81 of the Fundamental Rules, Abdul Akram Sahib Bahadur, Officiating Inspector of Excise, is granted extension of leave on half average pay for six weeks as continuation of the leave already granted.

Madras, 3rd February 1934.

Leave.—Under rule 81 of the Fundamental Rules, M.R.Ry. P. R. Ramaswami Mudaliyar Avargal, Inspector of Excise, is granted leave on average pay for two months from 3rd February 1934. [This cancels his posting to the Chicacole Circle.]

Madras, 5th February 1934.

Posting.—M.R.Ry. V. P. Sundaram Ayyar, Officiating Inspector, on relief from the charge of the Tanjore Circle, is allocated as Inspector, Nasarapet Circle, vice M.R.Ry. V. K. Kumaran Unni applied for leave. To join at once on relief.

E. BRITO,
Secretary to the Commissioner of Excise.

Madras, 7th February 1934.

PUBLIC WORKS.

Posting.—M.R.Ry. Manjeshwar Sanjiva Rao Avargal, Assistant Engineer, on, on return from leave, posted to the Madras Circle

Madras, 2nd February 1934.

Transfers and posting.—(i) Mr. Muhammad Shariff Sahib Muhammad Sikandar Sahib, Assistant Engineer, St. Thomas' Mount subdivision, Chingleput Division, Madras Circle, is, on the abolition of the subdivision, transferred to the Coimbatore Circle, for charge of a subdivision.

(ii) M.R.Ry. Tanjore Kanniswami Pillai Arumachalam Avargal, officiating Assistant Engineer, Tiruvallur subdivision, Chingleput Division, Madras Circle, is transferred to the Coimbatore Circle for charge of a subdivision.

(iii) M.R.Ry. Vaidyanatha Ayyar Radhakrishna Ayyar, Supervisor, Canal Division No. 2, Cauvery-Mettur Project, is posted to the Madras Circle for the charge of a subdivision and is allotted as Assistant Engineer on Rs. 310 per mensem. To proceed expeditiously

V. HART,
Chief Engineer, P. W.D.
(*General, Buildings and Roads*).

Madras, 7th February 1934.

Re-posting.—M.R.Ry. Vaidyanatha Ayyar Radhakrishna Ayyar Avargal, Officiating Assistant Engineer, posted to this Circle in Chief Engineer's Memorandum No. 402-E/34-C.R., dated 7th February 1934, is re-posted in the charge of the Tiruvellore subdivision of the Chingleput Division.

A. W. ROBERT,
Superintending Engineer, Madras Circle.

Madras, 9th February 1934.

MEDICAL.

Postings.—(1) Mr. F. M. Graham, M.R.C.S. (Eng.), L.R.C.P. (Lond.), I.M.D., Military Assistant Surgeon, Assistant District Medical Officer, the Nilgiris and Assistant Superintendent, the Government Headquarters Hospital, Ootacamund, is posted to Government House Dispensary, Madras *vice* Mr. A. St. C. Bartley, I.M.D.

(2) Mr. A. St. C. Bartley, I.M.D., Military Assistant Surgeon, attached to Government House Dispensary, Madras, is posted as Assistant District Medical Officer, the Nilgiris and Assistant Superintendent, the Government Headquarters Hospital, Ootacamund, *vice* M.R.Ry. A. P. Kuriappan Avargal, M.B.

(3) M.R.Ry. A. P. Kuriappan Avargal, M.B., Assistant District Medical Officer, the Nilgiris and Assistant Superintendent, the Government Headquarters Hospital, Ootacamund, on relief, to be on reserve duty at the Government Headquarters Hospital, Coimbatore, until further orders.

Madras, 2nd February 1934.

Extension of leave.—Mr. F. M. Graham, M.R.C.S. (Eng.), L.R.C.P. (Lond.), I.M.D., Military Assistant Surgeon, extension of leave on average pay without medical certificate for twelve days in continuation of the leave already granted under Fundamental Rule 109.

Madras, 5th February 1934.

Posting.—M.R.Ry. G. S. Sankara Ayyar Avargal, L.M. & S., Civil Assistant Surgeon, on reserve duty at the Raja Hussadar District Headquarters Hospital, Tanjore, to be on reserve duty at the Government Dispensary, Tiruvallur (Chingleput district), until further orders.

Madras, 6th February 1934.

Leave.—M.R.Ry. C. Duraiswami Mudaliyar Avargal, Civil Assistant Surgeon, on reserve duty at the Government General Hospital, Madras, leave on average pay without medical certificate for four months from 12th March 1934, under Fundamental Rule 81, pending retirement.

Madras, 9th February 1934.

Posting.—M.R.Ry. N. S. Ramaswami Avargal, L.M. & S., Civil Assistant Surgeon, on return from leave, to be on reserve duty at the Government Headquarters Hospital, Madura, until further orders.

(By order)

P. K. WARRIER,
Personal Assistant to the Surgeon-General.

Madras, 9th February 1934.

GENERAL NOTIFICATIONS.

IMPERIAL LIBRARY.

SECRETARIAT BUILDINGS, 6, ESPLANADE EAST, CALCUTTA.

Open on { Week-days and Saturdays, from 10 a.m. to 7 p.m. / Sundays and holidays, from 2 p.m. to 6 p.m.

The Imperial Library is also a Lending Library. It is free to all except children. There is no subscription to pay.

K. M. ASADULLAH,
Librarian.

CONNEMARA PUBLIC LIBRARY.

GOVERNMENT MUSEUM BUILDING, EGMORE, MADRAS.

Open on all days in the week, except Fridays, October to March 7 a.m. to 8-30 p.m. and April to September 7 a.m. to 6 p.m.

Consultation of books is free to any person of 17 or more years of age. Books can also be borrowed by approved residents of Madras City and its vicinity. Applications for permission to borrow must be made by the applicant personally at the library. A deposit of Rs. 20 will be required from each borrower.

No direct issue can be made to residents in the mofussil, but the Connemara Public Library can apply to Government for sanction to lend to mofussil libraries of sufficient standing.

E. H. GRAVELY,
Principal Librarian.

GOVERNMENT MUSEUM,

PANTHEON ROAD, EGMORE, MADRAS.

Open on all days in the week, excepting Fridays, from 7 a.m. to 5 p.m. Admission free. Strictly reserved for ladies on the first Saturday of every month after 12 noon.

E. H. GRAVELY,
Superintendent.

NOTICE.

THE PATENT OFFICE, 1, COUNCIL HOUSE STREET, CALCUTTA.

PUBLIC ROOM OPEN 11 A.M. TO 4 P.M. ON WEEK DAYS EXCEPT SATURDAYS; AND 11 A.M. TO 1 P.M. ON SATURDAYS.

Directions for the guidance of inventors and others are given in the Patent Office handbook, fifth edition (price 8 annas), which contains the Indian Patents and Designs Act, 1911 (as modified up to the 1st July 1930), and the Indian Patents and Designs Rules, 1932, together with current regulations and instructions. These should be consulted before an application is made to the Controller of Patents and Designs, 1, Council House Street, Calcutta.

The following is a list of the places where the publications of the Patent Office, as noted below, are deposited for free inspection by the public :—

A. Where all publications including printed specifications are available.

Bangalore—Indian Institute of Science.
Bangalore—Industrial Museum in the Office of the Director of Industries and Commerce in Mysore.
Baroda—Department of Commerce and Industries.
Berlin—The Imperial Patent Office.
Bombay—Record Office.
Bombay—Victoria Jubilee Technical Institute, Byculla.
Calcutta—Patent Office, No. 1, Council House Street.
Calcutta—Library attached to the Office of the Director of Industries, Bengal, 4(2)1 A, Free School Street.
Cawnpore—Harcourt Butler Technological Institute.
Dacca—Sadar Registration Office.
Delhi—Office of the Industrial Surveyor.
Lahore—Punjab Public Library.
London—The Patent Office, 25, Southampton Buildings, W.C.
Lucknow—Amiruddaula Public Library.
Madras—Record Office, Egmore.
Madras—College of Engineering.
Patna—Office of the Director of Industries, Bihar and Orissa.
Poona—Lord Reay Industrial Museum, Reay Market Tower, Shukrawarpeth.
Rangoon—Office of the Chief Secretary, Home and Political Departments, Government of Burma.
Washington (U.S.A.)—The Patent Office.

Where publications other than printed specifications are available.

Calcutta.—The Imperial Library
London.—Office of the High Commissioner for India, India House, Aldwych, W. C. 2

K. RAMA RAU,
Controller of Patents and Designs.

NOTIFICATIONS.

The Registrar of Co-operative Societies, Madras, has, under section 44 (1) of the Madras Co-operative Societies Act VI of 1932, cancelled the registration of the undermentioned societies and has appointed the officers noted against them to be the liquidators under section 47 (1) of the Act. These orders will take effect from the dates mentioned hereunder :—

Name and number of society, taluk and district.	Date of cancellation of registration.	Name of liquidator.
Date from which Registrar's orders take effect—3rd April 1934.		
Pandaravadai Nalappuli Field Labourer's Co-operative Society No. 2045, Nannilam taluk, Tanjore district.	3rd February 1934.	Deputy Registrar, Lanjore.
Alakkampatti Agricultural Improvement Co-operative Society No. 3, 371, Attur taluk, Salem district.	Do.	No liquidator.
Dalavoipalayam Devendra Pallan Co-operative Society No. 11180, Dharapuram taluk, Coimbatore district.	Do.	Deputy Registrar, Coimbatore.

K. DEIVASIKHAMANI MUDALIYAR,
Registrar of Co-operative Societies.

Madras, 8th February 1934.

The meeting of the Selection Board for the selection of candidates for appointments of House Surgeons and House Physicians will be held in the Professors' Common Room of the Medical College, Madras, on Monday, the 26th February 1934, at 10-30 a.m. All candidates who desire to have their applications considered should appear before the Board.

(By order)

P. K. WARRIER,
Personal Assistant to Surgeon-General with the Government of Madras.

Madras, 9th February 1934.

TREASURE TROVE.

It is hereby notified under section 3 of the Indian Treasure Trove Act VI of 1878, that on or about 7th April 1933 treasure was found by Akkamma mother-in-law of Golla Thamma Reddi of Kottur hamlet of Mantiki village, Adoni taluk, in the house of Golla Thamma Reddi in Kottur while the coolies were digging the earth. The treasure was in an earthen pot buried in the earth.

2. The treasure consists of coins to the value of Rs. 760, of which only Rs. 6 have been seized and a sum of Rs. 194 being the value of the treasure used by Golla Thamma Reddi has been reserved and deposited in the Treasury. Particulars of the coins which were seized are as noted below :—

	Rs.	A.	P.
Queen Victoria rupees subsequent to 1840—			
1862 coin	1	0	6
1877 "	1	0	0
1880 "	1	0	0
1892 "	1	0	0
King George 1913 coin ..	1	0	0
King George 1916 coin ..	1	0	0
	6	0	0

3. All persons claiming the said treasure or a portion thereof are required to appear personally or by duly authorized agents before the Collector of Bellary at his office at Bellary at 11 a.m. on Wednesday, the 13th June 1934, with a view to the matter being enquired into and determined according to law.

F. W. STEWART,
Collector.

Bellary Collector's Office,
29th January 1934.

It is hereby notified under section 3 of the Indian Treasure Trove Act of 1878, that on 14th August 1933, the treasure specified below was found in a pot underneath the ground in S.F. No. 365 of Vadambacheri village of Palladam taluk by Kandi Kavandan, son of Kamal Kavandan of Nallagoundenpalayam, hamlet of Vadambacheri.

2. All persons claiming the said treasure or any portion thereof are hereby required to appear personally or by duly authorized agents before the Collector of Coimbatore district at his office at Coimbatore at 11 a.m. on 5th March 1934 (Monday) with a view to the matter being enquired into and determined according to law.

Description of the treasure.

(a) Forty-six pieces weighing in all Rs. 10-4-0 and each piece weighing approximately one tola.
(b) One silver coin weighing ten tola.
(c) One silver coin weighing half tola.
(d) Two silver coins each weighing quarter-tola.
(e) One gold Veeraraya panam.

Of the above coins four one-tola coins and the one half-tola coin relate to the time of Hyder Ali. The rest relate to the time of Sree Alam of Arcot of Hijri year 1211.

Coimbatore Collector's Office,
26th September 1933.

It is hereby notified under section 3 of the Indian Treasure Trove Act of 1878, that on 28th September 1933 the treasure specified below was found in a mud pot underneath the ground in S.F. No. 147 of Kurchikottai village of Udumalpet taluk by Valuvavan Kavandan, son of Tirumurti Kavandan of Kurchikottai village.

2. All persons claiming the said treasure or any part thereof are hereby requested to appear personally or by duly authorized agents before the Collector of Coimbatore at his office at Coimbatore at 11 a.m. on 23rd May 1934 with a view to the matter being enquired into and determined according to law.

Description of treasure.

14 rupee coins minted in the years 1835 and 1840.

Coimbatore Collector's Office,
28rd November 1933.

G. W. WELLS,
Collector.

It is hereby notified under section 3 of the Indian Treasure Trove Act VI of 1878 that on 13th May 1933, 29 silver rupees of 1887 and subsequent years were found in the backyard of Devulapalli Ramakrishna Rao in the village of Vutrumilli, Ramachandrapur taluk, by (1) Vanapalli Annamma, (2) Vanapalli Machara Rao, (3) Medisetti Choudayya, (4) Chillara Surappa, (5) Attapa Gopalam, (6) Tirumghan Raguvayya and (7) Chollangi Surappa of the same village.

2. All persons claiming the said treasure or any portion thereof are hereby required to appear personally or by an authorized agent before the Collector, East Godavari, in his office at Cocanada on 30th March 1934 at 11 a.m. with a view to the matter being enquired into and determined in accordance with the provisions of the Act.

East Godavari Collector's Office,
13th November 1933.

It is hereby notified under section 3 of the Indian Treasure Trove Act VI of 1878 that on or about 22nd January 1933 and 12th March 1933 the treasure detailed below was found in the compound of the old Judge's quarters at Rajahmundry by the Public Works Department during excavation of foundations for the conservancy tank and the slopes of the floor of the chambers of that tank :—

One stone idol of Kumaraswami found on or about 22nd January 1933.
One inscribed stone slab 18" × 3" found on or about 22nd January 1933.
One bell.*
One big bell.*
Two small bells.*
Two oil stands for lights (one is broken).*
One broken brass handle of a lamp.*
One cup of brass pot.*

* Metal (brass) articles used for worshipping purposes. They were found on or about 12th March 1933.

2. All persons claiming the said treasure or any portion thereof are hereby required to appear personally or by agent before the Collector, East Godavari, or authorised agent at Cocanada on 13th April 1934 at 11 a.m. in his office at Cocanada or the matter being enquired into and determined in accordance with the provisions of the Act.

E. BENNETT,
Collector.

East Godavari Collector's Office,
17th November 1933.

It is hereby notified under section 5 of Act VI of 1878, that on the 29th June 1933, a treasure, viz., silver coins valued at Rs. 330-8-0 was found by Sriranga Boyan in Kittampatti village attached to Veppalamuthampatti Tavili, Dharmapuri taluk while digging the foundations in the site of Ankika Nayakan, son of Achu Nayakan of the village. All persons claiming the above treasure or any part thereof are hereby required to appear personally or by agent before the Collector of Salem at 11 a.m. on the 10th February 1934 at his office at Salem, when the matter will be enquired into and disposed of according to law.

M. V. SUBRAHMANYAN,
Collector.

Salem Collector's Office,
16th August 1933.

It is hereby notified under section 5 of the Treasure Trove Act VI of 1878 that on 28th October 1933, a treasure consisting of some pieces of gold thali, gold plate gundus, and manji, all weighing about nine varagans valued at Rs. 87, was found by (1) Rukmani and her brother (both minors), (2) Mariyayee, (3) Karuppayee, (4) Perumal Nadali, (5) Perumayan and (6) Angayi Ammal in mandai poramboke of Kunjampalayam village, Rasulee of Periyanaicken palle, Tiruchengodu taluk.

2. All persons claiming the above treasure or any part thereof are herewith required to appear in person or by agent before the Collector of Salem at 11 a.m. on the 21st day of May 1934 at the Collector's office at Salem when the matter will be enquired into and disposed of according to law.

D. MAHANTY,
Collector.

Salem Collector's Office,
8th December 1933.

It is hereby notified that on 21st July 1933, the treasure specified below was found in S. No. 223/10 of Mayur village of Tiruvallur taluk in the land belonging to Appuswami Naidu. All persons claiming the treasure or any part thereof are directed to appear personally or by duly authorised agent at 11 a.m. on 21st February 1934, and prefer their claims if any before the Collector of Madras-Chingleput districts, at Brodie Castle, Ashyar, Madras.

Description of articles.				Value. Rs.	A.	P.
(1) Four silver pieces	..	..	..	0	12	0
(2) Thali of inlaced gold	..	..	..	14	0	0
(3) Two gold pieces	..	..	..	28	0	0
(4) Three silver wires	..	..	..	2	15	0
(5) Ear ornament	..	..	..	8	8	0
(6) Ten pies of a necklace	..	..	..	15	0	0
(7) Gold armlets	..	..	..	4	0	0
(8) Gold pice	..	..	..	1	0	0
(9) Gold gundumani 36 in number		..	..	3	0	0
(10) Gundu ear ornament	..	..	..	2	0	0
Total	..	..	..	74	4	0

T. G. RUTHERFORD,
Collector.

Madras-Chingleput Collector's Office,
12th September 1933.

It is hereby notified under section 5 of the Treasure Trove Act VI of 1878 that on 4th January 1934 the treasure articles noted below were found in T.S. No. 749, Nannyakara street, Nagapattam town, Tanjore district:—

Description, nature of metal and weight in tolas.	*Estimated cost.* Rs.	A.	P.
Big idol Buddha, standing (copper), weighing 4,335 tolas.	30	7	8
Small idol Buddha, standing (copper), weighing 2,325 tolas.	11	6	8
Vishnu's 10 i.e., standing (one arm broken) (brass), weighing 3,505 tolas	13	11	8
Idol Buddha sitting (copper), weighing 1,330 tolas ..	7	2	8
Tiruvasi with two idols as sliders male (copper), weighing 352 tolas	1	6	0
Lamp (kuthuvilakku) (copper), weighing 295 tolas ..	0	12	0
Umbrella (chatra (copper) weighing 240 tolas	0	15	0
Portion of swastik item (copper), weighing 67 tolas ..	0	4	0
Buddha idol, small, standing (copper), weighing 61 tolas.	0	11	8
Vishnu idol, small, standing (brass), weighing 182 tolas ..	0	11	8
Buddha idol, small, standing (copper), weighing 32 tolas ..	0	0	0
Buddha idol, small, standing (copper), weighing 67 tolas ..	0	0	0
Gopurum (copper), weighing 100 tolas	0	0	5
Gopuram (copper), weighing 88 tolas	0	0	5
Gopuram (copper), weighing 85 tolas	0	0	5
Gopuram with Buddha idol, sitting, on four sides (copper), weighing 68 tolas	0	4	4
Gopuram (top broken) (copper), weighing 60 tolas ..	0	4	3
Gopuram (top portion) (copper), weighing 45 tolas ..	0	2	7
Gopuram (old broken) (copper), weighing 81 tolas ..	0	5	10
Gopuram (copper), weighing 20 tolas	0	1	3
Gopuram (copper), weighing 20 tolas	0	1	3
Gopuram (copper), weighing 8 tolas	0	0	6
Small Buddha idol, sitting (copper), weighing 10 tolas ..	0	0	7
Small Buddha idol, sitting (copper), weighing 5 tolas ..	0	0	4
Small Buddha idol sitting (copper), weighing 7 tolas ..	0	0	5
Miscellaneous broken pieces (copper) and mill (copper), weighing 3 tolas	0	0	2
Broken idol of third item (brass), weighing 28 tolas ..	0	1	4
Total (weighing 16,978 tolas) ..	85	5	2

2. All persons claiming the said treasure or any part thereof are hereby required to appear personally or by agent before the Collector of Tanjore in camp at Nagapatam on 12th July 1934 at 2-30 p.m. when the matter will be enquired into and determined according to law.

B. R. WOOD,
Collector.

Tanjore Collector's Office,
5th February 1934.

DEPARTMENT OF AGRICULTURE.

Statement showing the INLAND CONSUMPTION AND EXPORTS OF RAW COTTON in the Madras Presidency for the five days 27th to 31st January 1934.

(*Note.*—All figures are in bales of 400 lb. net.)

Factory stations.	In the previous year: For the four days from 28th to 31st January 1933. Received at mills (a).	In the previous year: For the four days from 28th to 31st January 1933. Net exports by sea.	In the previous year: Total from 1st February 1932 to 31st January 1933. Received at mills.	In the previous year: Total from 1st February 1932 to 31st January 1933. Net exports by sea.	In the current year: Current week. Received at mills (b).	In the current year: Current week. Net exports by sea (c).	In the current year: Current week. Total.	In the current year: Total from 1st February 1933 to-date. Received at mills.	In the current year: Total from 1st February 1933 to-date. Net exports by sea.	In the current year: Total from 1st February 1933 to-date. Total.
(1)	(2)	(3)	(4)	(5)	(6)	(7)	(8)	(9)	(10)	(11)
Tinnevelly	394	92	59,369	58,117	97	222	319	80,458	52,804	133,262
Salem	403	..	26,311	2,147	196	..	196	26,670	1,374	28,044
Cocanada	335	835	117,497	55,096	243	..	243	150,854	99,475	250,329
Bezwada and Wadalur ..	263	215	82,467	30,058	235	870	870	91,318	27,674	118,992
Cuddalore	29	350	2,932	13,050	84	630	804	3,863	31,917	35,080
Outside factors	1,261	— 3,218	10,083	— 34,568	317	— 147	255	82,408	— 47,956	34,452
Total ..	2,705	— 2,215	298,159	79,700	1,170	2,370	3,540	301,569	113,290	414,859

(a) Returns supplied in the corresponding week of previous year by twenty-two mills.
(b) Returns supplied in the current week by twenty-two mills.
(c) Exports by sea in the current week—Madras Northern and Western 235; Cocanada 630; Cuddalore—Nil; Pulicate—Tuticorin 287, Calicut—Nil; Cochin—Nil; Mangalore—Nil.
Imports by sea in the current week—Calicut 317 (from Bombay).
— Denotes net imports.
(c) Includes 319 bales not reported before.

Quantity of Cotton Pressed in the pressing factories and of Unpressed Cotton received at Spinning Mills in the Madras Presidency for the five days 27th to 31st January 1934

(*Note.*—All figures are in bales of 400 lb. Net.)

Variety of cotton.	In the previous year.				In the current year.				Revised Ginning estimate of the 1933-34 crop.
	Number pressed in the week ended 31st January 1933.	Number pressed from 1st February 1933 to 31st January 1933.	Unpressed cotton received at spinning mills from 1st February 1932 to 31st January 1933.	Total pressed and unpressed for the year 1932-33.	Number pressed in the current week.	Number pressed from 1st February 1933 to date.	Unpressed cotton received at spinning mills from 1st February 1933 to date.	Total pressed and unpressed for the year 1933-34.	
(1)	(2)	(3)	(4)	(5)	(6)	(7)	(8)	(9)	(10)
Tinnevelly	903	92,145	50,393	142,538	416	112,412	16,370	128,782	154,830
Salem	261	11,433	21,125	32,558	..	5,621	25,971	31,592	45,000
Cambodia	561	88,698	60,134	148,832	617	132,191	41,263	173,454	180,000
Northern and Western ..	992	100,858	..	100,858	234	90,805	..	90,805	77,000
Coconada and others ..	261	30,171	2,002	32,173	856	28,680	3,518	32,152	33,000
Outside cotton ..	261	261	..	..	..	..	45	45	..
Total ..	553	323,565	137,653	457,376	1,313	379,654	92,666	472,310	489,830

Statement of Cotton Pressed in the Madras Presidency for the five days from 27th to 31st January 1934.

[Section 5 (2) of the Cotton Ginning and Pressing Factories Act, 1925.]

Variety of cotton.	Number of bales pressed			
	During the week.	During the corresponding week last year.	Since 1st February 1933.	During the corresponding period last year.
(1)	(2)	(3)	(4)	(5)
Tinnevelly	416	..	112,412	92,145
Salem	..	..	5,621	11,433
Cambodia	617	561	132,191	88,698
Northern and Western	234	992	90,805	100,858
Coconadas	856	..	28,680	30,171
Outside cotton	..	..	..	..
Total ..	1,313	553	379,654	323,565

Statement showing the quantity of Raw Cotton exported from and imported into the Ports of Madras, Tuticorin, Calicut, Cocanada, Mangalore, Malpe and Cochin from the 30th December 1933 to 31st January 1934

and from the 1st February 1933 to 31st January 1934.

(*Note.*—All figures are in bales of 400 lb. Net.)

Port.	Exports from 30th December 1933 to 31st January 1934.	Exports from 1st February 1933 to 31st January 1934.	Destination.	Imports from 30th December 1933 to 31st January 1934.	Imports from 1st February 1933 to 31st January 1934.	Whence imported.
(2)	(3)	(4)	(5)	(6)	(7)	
Madras ..	351	10,851	United Kingdom	..	93	British East Africa.
	990	7,113	France	993	4,875	Natal.
	2,083	19,450	Belgium	..	247	Bombay.
	126	2,913	Germany	..	150	Kenya Colony.
	..	2,880	Italy	1,188	2,545	Zanzibar.
	475	5,456	Calcutta	..	1,864	Allahabad.
	316	5,265	Netherlands	..	..	....
	199	1,842	Japan	..	..	....
	80	471	Bombay	..	..	....
	..	781	Ceylon	..	..	....
	630	16,653	United Kingdom ..	..	..	....
	..	2,511	France	2,999	15,921	Karachi.
	115	6,734	Germany	..	10,440	Bombay.
	100	1,8-0	Belgium	..	..	....
	60	1,005	Netherlands	..	..	....
	..	9,922	Japan	..	..	....
Tuticorin ..	..	2,005	Calcutta	..	..	....
	302	7,989	Bombay	..	..	....
	..	55	Turkey	..	..	....
	..	5	Austria Hungary ..	..	..	....
	1,999	8,678	Japan-China	..	..	....
	..	63	Java	..	..	....
	..	91	Italy	..	..	....
	..	100	Sweden	..	..	....
	665	9,001	Calcutta	..	4,363	Karachi.
Calicut ..	109	23,547	Bombay	667	2,931	Bombay.
	..	2,584	Mauritius	..	55	Bhavnagar.
	..	74	Germany	..	..	....
Cocanada ..	..	66	Germany	..	..	....
	..	1,005	United Kingdom ..	..	..	....
Mangalore ..	..	2	Bombay	..	3	Bombay.
Malpe ..	..	..	....	4	25	Do.
Cochin ..	..	1,157	Calcutta	194	1,343	Do.
	..	20,148	Bombay	153	455	Kerala.
Total ..	8,201	160,135		5,315	47,655	

Madras, 9th February 1934.

H.J.

Statement showing the INLAND CONSUMPTION AND EXPORTS OF RAW COTTON in the Madras Presidency for the two days on 1st and 2nd February 1934

(*Note.*—All figures are in bales of 400 lb. lint.)

Variety of cotton.	In the previous year.				In the current year.					
	Week ending 1st–3rd February 1933.		Total from 1st February 1932 to 3rd February 1933.		(current week)			Total from 1st February 1934 to date.		
	Received at mills (a).	Net exports by sea.	Received at mills.	Net exports by sea.	Received at mills (b).	Net exports by sea (c).	Yield.	Received at mills.	Net exports by sea.	Yield.
(1)	(2)	(3)	(4)	(5)	(6)	(7)	(8)	(9)	(10)	(11)
Tinnevelly	..	..	..	..	156	..	156	156	..	156
Salem	310	..	310	..	96	..	96	96	..	96
Cambodia	468	303	468	156	323	..	323	323	..	323
Northern and Western ..	436	100	436	100	297	316	317	297	316	317
Coconadas	6	100	6	100	24	110	134	24	110	134
Outside cotton	172	..	172	..	118	..	118	118	..	118
Total ..	1,123	503	1,133	356	1,016	426	1,434	1,014	426	1,434

(a) Entries supplied in the corresponding week of previous year by twenty-nine mills.

(b) Receipts supplied in the current week by nineteen mills.

(c) Exports by sea in the current week—Madras—Northern and Western 316; Coconadas 110; Coromandel—Nil, Tuticorin—Nil, Calicut—Nil, Cochin—Nil; Mangalore—Nil.

Imports by sea in the current week—Nil.

Quantity of COTTON PRESSED in the pressing factories and of UNPRESSED COTTON RECEIVED AT GINNING MILLS in the Madras Presidency for the two days on 1st and 2nd February 1934.

(*Note.*—All figures are in bales of 400 lb. lint.)

Variety of cotton.	In the previous year.				In the current year.				
	Number pressed during the week ending 3rd February 1933.	Number pressed from 1st February 1932 to 3rd February 1933.	Unpressed cotton at ginning mills (from 1st February 1933 to 3rd February 1933).	Total cotton ginned from 1st February 1932 to 3rd February 1933.	Number pressed during the week.	Number pressed from 1st February 1934 to date.	Unpressed cotton at ginning mills (from 1st February 1934 to date).	Total cotton ginned from 1st February 1934 to date.	Estimate formerly estimate of the 1933-34 crop.
(1)	(2)	(3)	(4)	(5)	(6)	(7)	(8)	(9)	(10)
Tinnevelly	423	423	..	423	..	..	..	..	64,800
Salem	..	..	310	310	..	..	96	96	96,000
Cambodia	321	321	310	630	163	163	320	480	128,000
Northern and Western ..	297	297	..	297	..	..	..	..	104,000
Coconadas and others ..	40	40	6	46	128	128	24	152	23,200
Outside cotton	..	..	..	..	..	..	..	..	..
Total ..	1,081	1,081	316	1,004	291	291	440	744	374,000

Statement of COTTON PRESSED in the Madras Presidency for the two days on 1st and 2nd February 1934.

[Section 5 (2) of the Cotton Ginning and Pressing Factories Act, 1925.]

Variety of cotton.	Number of bales pressed			
	During the week.	During the corresponding week last year.	Since 1st February 1934.	During the corresponding period last year.
(1)	(2)	(3)	(4)	(5)
Tinnevelly	..	423	..	423
Salem	..	..	..	..
Cambodia	163	321	163	321
Northern and Western	..	297	..	297
Coconadas	128	40	128	40
Outside cotton	..	..	..	..
Total ..	291	1,081	291	1,081

Madras, 5th February 1934.

D. ANANDA RAO,
Officiating Director of Agriculture.

PUBLIC HEALTH DEPARTMENT.

VITAL STATISTICS OF THE DISTRICTS EXCLUDING MUNICIPAL TOWNS of the Madras Presidency for the month of November 1933.

Serial number, division and district.	POPULATION UNDER REGISTRATION according to the census of 1931.			BIRTHS.		DEATHS.														
														Total.			Total of corresponding month of previous year.		
	Males.	Females.	Total.	Number registered including still-births.	Still-born (included in the number registered).	Cholera.	Smallpox.	Plague.	Fevers.	Dysentery & diarrhœa.	Hospital Accidents.	Injuries including suicides.	Deaths from wild animals.	Other causes.	Male.	Female.	Total.	Male.	Female.	Total.
Agency and East Coast Districts—																				
1 Ganjam (Palasa)	926,000	1,072,308	1,998,371	7,833	89	..	..	..	2,545	290	124	21	26	1,184	2,122	2,179	4,345	1,730	1,614	3,473
2 Vizagapatam (Palasa)	1,123,343	1,151,304	2,267,647	9,767	97	..	..	..	2,000	134	219	26	25	1,561	2,145	2,337	4,482	1,749	1,990	3,739
3 Godavari, East (Palasa)	764,153	770,696	1,533,317	5,101	39	362	..	..	1,167	97	20	30	35	1,126	1,400	1,446	2,846 }	1,530	1,434	2,967
Godavari, East (Agency)	120,736	119,734	240,170	972	12	7	..	..	347	12	10	2	9	81	222	218	477			
4 Godavari, West	615,740	638,073	1,253,813	6,355	53	169	..	..	1,377	107	282	20	32	1,353	1,543	1,356	2,899	1,233	1,186	2,419
5 Kistna	674,760	682,823	1,357,583	4,445	53	..	..	..	1,437	98	228	20	32	1,618	1,861	1,888	3,749	1,111	1,088	2,199
6 Nellore	658,146	682,723	1,340,869	5,552	52	..	..	..	1,427	81	278	20	32	1,619	1,836	1,749	3,585	1,108	1,053	2,161
7 Nellore	731,512	774,815	1,506,327	6,004	65	11	..	..	1,437	98	284	20	32	1,643	1,941	1,941	3,882	1,305	1,338	2,643
South Division—																				
8 Chingleput	779,978	765,454	1,545,432	4,543	54	..	..	..	1,509	236	110	21	26	1,120	1,671	1,558	3,229	1,184	1,190	2,374
9 North Arcot	1,172,244	1,177,955	2,350,199	9,330	97	91	..	..	1,952	231	215	30	43	2,199	2,599	2,528	5,127	2,116	2,090	4,206
10 Tiruchirapalli	840,078	845,873	1,685,951	5,648	76	32	..	..	1,053	221	215	20	43	1,599	1,933	1,933	3,866	1,174	1,187	2,361
11 Tanjore	1,016,332	1,113,536	2,129,868	8,351	87	22	..	..	1,810	431	303	20	43	2,139	2,588	2,509	5,097	1,957	1,986	3,943
12 Madura	930,151	964,173	1,894,324	6,792	85	..	..	..	1,791	431	301	20	43	2,143	2,611	2,556	5,167	2,047	2,055	4,102
13 Tinnevelly	924,578	972,795	1,897,373	7,167	122	..	..	..	1,790	138	154	..	..	1,109	2,218	2,218	4,436	1,797	1,697	3,494
14 Trichinopoly	1,081,950	1,058,709	2,140,659	7,643	83	..	..	..	1,793	221	215	20	43	2,139	2,588	2,509	5,097	1,957	1,986	3,943
15 North Arcot	1,081,950	1,058,709	2,104,973	6,975	83	152	..	..	1,053	451	319	20	43	2,139	2,588	2,509	5,097	1,957	1,986	3,943
16 Chittoor	717,140	683,557	1,400,697	4,407	52	..	..	..	1,053	451	319	20	43	2,139	2,588	2,509	5,097	1,957	1,986	3,943
17 Salem	1,154,997	1,112,836	2,267,833	8,355	88	31	..	..	1,953	233	468	20	43	2,139	2,588	2,509	5,097	1,957	1,986	3,943
18 Coimbatore	1,114,333	1,131,939	2,245,521	7,161	76	7	..	..	958	669	318	20	43	2,139	2,588	2,509	5,097	1,957	1,986	3,943
Deccan Division—																				
19 Kurnool	490,645	476,304	967,949	2,580	31	..	..	..	84	134	1,290	23	..	854	1,169	1,176	2,345	918	1,053	1,971
20 Cuddapah	462,178	444,819	906,997	3,499	16	..	..	..	967	86	1,290	23	..	845	945	825	1,770	796	791	1,587
21 Bellary	458,782	428,581	887,363	3,741	24	..	..	..	1,111	271	1,290	23	..	845	1,005	1,705	1,811	3,516	930	932	1,862
22 Anantapur	537,993	500,758	1,038,751	3,564	37	..	..	..	849	114	1,290	23	..	845	1,005	1,705	1,811	3,516	930	932	1,862
West Coast Division—															1,005	1,705	1,811	3,516	930	932	1,862
23 The Nilgiris	71,060	68,363	139,423	422	6	..	..	..	43	18	58	..	..	30	84	83	167	111	89	200
24 South Kanara	672,279	676,197	1,348,476	6,215	44	..	..	..	751	171	58	..	..	1,181	1,213	1,148	2,361	848	800	1,648
25 Malabar	1,897,119	1,760,425	3,657,544	7,966	201	10	..	..	1,377	140	693	73	..	2,543	3,191	3,151	6,342	2,230	2,211	4,441
Total of month) for districts ..	20,433,583	21,064,283	41,497,866	129,122	1,282	884	665	737	38,469	7,849	7,627	539	849	42,241	43,409	43,243	86,652	33,290	32,752	66,042
Total of corresponding month of previous year. ..	..	..	..	128,437	1,340	91	280	137	29,906	5,843	5,881	731	783	38,512	38,290	37,352	75,642			
Increase (+) or decrease (−) ..	..	..	..	+685	−58	+793	+385	+600	+8,563	+2,006	+1,746	−192	+66	+3,729	+5,119	+5,891	+11,010	..	..	..

VITAL STATISTICS OF THE RURAL TOWNS of the Madras Presidency for the month of November 1933.

Serial number, district and Rural towns.	Population under registration according to the census of 1931.	BIRTHS.		DEATHS.																
														Total.			Total of corresponding month of previous year.		
		Number registered including still-births.	Still-born (included in the number registered).	Cholera.	Smallpox.	Plague.	Fevers.	Dysentery & diarrhœa.	Hospital Accidents.	Injuries including suicides.	Deaths from wild animals.	Other causes.	Male.	Female.	Total.	Male.	Female.	Total.
Ganjam—																				
1 Ichchapur	19,215	41	6	..	..	..	6	..	1	..	..	10	7	4	11	..	..	..
Vizagapatam—																				
2 Bobbili	30,546	107	..	..	..	..	..	..	..	..	..	26	22	22	44	..	..	..	13
3 Bakra	17,000	30	..	..	..	..	..	..	..	..	..	15	10	9	19	..	..	..	24
4 Parvatipuram	12,431	67	..	..	..	..	..	..	..	..	..	15	10	9	19	..	..	..	18
5 Srikakulam	14,000	10	..	..	..	..	..	..	..	..	..	15	10	9	19	..	..	..	18
6 Yellamanchili	11,700	7	..	..	..	..	..	..	..	..	..	15	10	9	19	..	..	..	18
7 Palkonda	11,103	67	..	..	..	..	..	..	..	..	..	15	10	9	19	..	..	..	18
Godavari, East—																				
8 Samalkot	13,093	39	..	..	..	..	..	..	..	..	..	15	10	9	19	..	..	..	18
9 Pithapuram	10,151	49	..	..	..	..	..	..	..	..	..	15	10	9	19	..	..	..	18
10 Amalapuram	15,118	80	..	..	..	..	..	..	..	..	..	15	10	9	19	..	..	..	18
11 Tuni	11,547	34	..	..	..	..	..	..	..	..	..	15	10	9	19	..	..	..	18
12 Mandapeta	11,931	85	..	..	..	..	..	..	..	..	..	15	10	9	19	..	..	..	18
Godavari, West—																				
13 Penukonda	10,616	73	..	..	..	..	..	..	..	..	..	15	10	9	19	..	..	..	18
14 Narsapur	10,861	64	..	..	..	..	..	..	..	..	..	15	10	9	19	..	..	..	18
15 Attili	12,930	47	..	..	..	..	..	..	..	..	..	15	10	9	19	..	..	..	18
16 Tanuku	10,482	36	..	..	..	..	..	..	..	..	..	15	10	9	19	..	..	..	18
Kistna—																				
17 Gudivada	23,830	45	..	..	..	..	..	..	..	..	..	15	10	9	19	..	..	..	18
18 Sarvid	12,694	52	..	..	..	..	..	..	..	..	..	15	10	9	19	..	..	..	18
Guntur—																				
19 Repalle	23,943	34	..	..	..	..	..	..	..	..	..	15	10	9	19	..	..	..	18
20 Vetapalem	11,405	50	..	..	..	..	..	..	..	..	..	15	10	9	19	..	..	..	18
21 Ponnur	11,357	45	..	..	..	..	..	..	..	..	..	15	10	9	19	..	..	..	18
22 Tsnpalgiri	10,977	34	..	..	..	..	..	..	..	..	..	15	10	9	19	..	..	..	18
23 Chirala	10,476	36	..	..	..	..	..	..	..	..	..	15	10	9	19	..	..	..	18
Nellore—																				
24 Venkatagiri	16,378	120	..	..	..	..	..	..	..	..	..	15	10	9	19	..	..	..	18
25 Atmakur	10,854	36	..	..	..	..	..	..	..	..	..	15	10	9	19	..	..	..	18
26 Kavali	10,522	106	..	..	..	..	..	..	..	..	..	15	10	9	19	..	..	..	18
27 Gudur *	10,451	..	..	..	..	..	..	..	..	..	..	15	10	9	19	..	..	..	18
Chingleput—																				
28 Conjeeveram	38,127	89	..	..	..	..	..	..	..	..	..	15	10	9	19	..	..	..	18
29 Tiruvannamalai	20,240	94	..	..	..	..	..	..	..	..	..	15	10	9	19	..	..	..	18
30 Uttiramerur	11,711	4	..	..	..	..	..	..	..	..	..	15	10	9	19	..	..	..	18
31 Pallavaram	10,760	..	..	..	..	..	..	..	..	..	..	15	10	9	19	..	..	..	18
32 Tiruvottiyur	10,727	15	..	..	..	..	..	..	..	..	..	15	10	9	19	..	..	..	18
33 Tiruvallur	10,009	43	..	..	..	..	..	..	..	..	..	15	10	9	19	..	..	..	18

* Returns not received.

VITAL STATISTICS OF THE RURAL TOWNS of the Madras Presidency for the month of November 1931—contd.

Serial number, district and rural towns.	Population under registration according to the Census of 1931.	Births.		Deaths.													Total of corresponding month of previous year		
		Number registered during the month.	Rate per mille per annum.	Cholera.	Small-pox.	Plague.	Malaria.	Diarrhœa and dysentery.	Bowel complaints.	Snake-bite.	Other causes.	Total. Males.	Females.	Total.	Males.	Females.	Total.
South Arcot—																			
34 Tindivanam ..	18,878	24	..	..	..	..	..	..	..	..	..	15	21	36	15	18	33
35 Panruti ..	18,044	23	1	..	..	..	..	..	..	..	..	14	13	27	17	17	34
36 Porto Nova ..	13,955	21	..	..	..	..	..	..	..	..	..	12	11	23	11	11	22
37 Nellikuppam ..	19,438	24	1	..	..	..	..	..	..	..	..	15	19	34	..	..	..
38 Tirukkoyilur ..	..	..	..	..	..	..	..	..	..	..	..	..	..	..	..	..	..
Trichinopoly—																			
39 Golden Rock ..	15,847	41	..	..	..	..	..	..	..	..	..	14	17	31	17	11	28
40 Lalgudi ..	15,901	..	..	..	..	..	..	..	..	..	..	..	..	..	..	..	..
Tanjore—																			
41 Vedaranyam ..	15,038	37	1	..	..	..	..	..	..	..	..	10	7	17	20	21	41
42 Shiyali ..	17,014	25	..	..	..	..	..	..	..	..	..	11	5	16	..	..	..
43 Tranquebar ..	13,748	24	..	..	..	..	..	..	..	..	..	..	..	..	9	7	16
44 Tiruvadamarudur ..	13,301	18	..	..	..	..	..	..	..	..	..	..	..	..	..	..	..
45 Pattukkottai ..	19,893	19	..	..	..	..	..	..	..	..	..	13	17	30	..	..	..
46 Arimalanam ..	10,888	..	..	..	..	..	..	..	..	..	..	..	..	..	..	..	..
47 Ayyampettai ..	10,103	26	..	..	..	..	..	..	..	..	..	..	..	..	..	..	..
Madura—																			
48 Kapkam ..	10,541	34	..	..	..	..	..	..	..	..	..	10	17	27	21	20	41
49 Oddilai ..	12,819	44	..	..	..	..	..	..	..	..	..	14	15	29	..	..	..
50 Tirupam ..	13,610	36	..	..	..	..	..	..	..	..	..	11	14	25	9	9	18
51 Chinnamanur ..	12,765	33	..	..	..	..	..	..	..	..	..	9	10	19	..	..	..
52 Tirumangalam ..	10,473	..	..	..	..	..	..	..	..	..	..	..	..	..	..	..	..
Ramnad—																			
53 Kalaiyarkovil ..	10,699	130	..	..	..	..	..	..	..	..	..	16	21	37	45	52	97
54 Aruppukkottai ..	20,864	120	..	..	..	..	..	..	..	..	..	17	19	36	18	17	35
55 Devakottai ..	20,393	85	..	..	..	..	..	..	..	..	..	7	7	14	..	..	..
56 Sivaganga ..	10,617	61	..	..	..	..	..	..	..	..	..	5	9	14	7	7	14
57 Paramagudi ..	10,113	94	..	..	..	..	..	..	..	..	..	10	9	19	..	..	..
58 Mayanagudi ..	10,000	14	..	..	..	..	..	..	..	..	..	..	..	..	..	..	..
59 Sivakasi ..	11,023	18	..	..	..	..	..	..	..	..	..	5	6	11	..	..	..
60 Tiruppattur ..	10,044	19	1	..	..	..	..	..	..	..	..	4	7	11	..	..	..
Tinnevelly—																			
61 Tenkasi ..	27,538	97	1	..	..	..	..	..	..	..	..	20	23	43	53	46	99
62 Ambasamudram ..	27,849	102	..	..	..	..	..	..	..	..	..	15	22	37	32	32	64
63 Palayamkottai ..	61,253	224	..	..	..	..	..	..	..	..	..	32	32	64	44	44	88
64 Tirunelveli ..	57,851	208	..	..	..	..	..	..	..	..	..	17	15	32	19	19	38
65 Kalugumalai ..	10,722	53	..	..	..	..	..	..	..	..	..	10	14	24	14	18	32
66 Eral ..	15,802	53	..	..	..	..	..	..	..	..	..	16	14	30	..	..	..
67 Ettayapuram ..	15,308	60	..	..	..	..	..	..	..	..	..	14	17	31	21	22	43
68 Tiruchendur ..	10,328	45	..	..	..	..	..	..	..	..	..	14	14	28	16	16	32
69 Nanguneri ..	14,979	49	..	..	..	..	..	..	..	..	..	13	13	26	..	..	..
70 Sivagiri ..	12,746	40	..	..	..	..	..	..	..	..	..	11	11	22	11	11	22
71 Vadagudi ..	12,397	44	..	..	..	..	..	..	..	..	..	12	13	25	14	19	33
72 Vasudevanallur ..	11,804	45	..	..	..	..	..	..	..	..	..	14	14	28	13	12	25
73 Sermadevi ..	11,810	41	..	..	..	..	..	..	..	..	..	10	14	24	3	3	6
74 Kulasekaramangalam ..	11,114	32	1	..	..	..	..	..	..	..	..	11	14	25	..	..	..
75 Kovilpatti ..	10,569	122	..	..	..	..	..	..	..	..	..	24	14	38	10	11	21
76 Srivaikuntam ..	12,071	57	..	..	..	..	..	..	..	..	..	9	8	17	7	10	17
Coimbatore—																			
77 Jammalamadugu ..	10,044	67	..	..	..	..	..	..	..	..	..	10	11	21	11	11	22
Salem—																			
78 Rayadrug ..	12,007	62	..	..	..	..	..	..	..	..	..	11	17	28	11	11	22
79 Yemmiganur ..	10,911	52	..	..	..	..	..	..	..	..	..	18	17	35	11	11	22
80 Kudlig ..	10,271	80	..	..	..	..	..	..	..	..	..	..	..	..	..	..	..
Anantapur—																			
81 Gooty ..	15,950	50	1	..	..	..	..	..	..	..	..	6	11	17	20	13	33
82 Tadpatri ..	15,079	49	..	..	..	..	..	..	..	..	..	4	7	11	14	18	32
North Arcot—																			
83 Ambur ..	14,217	66	..	..	..	..	..	..	..	..	..	27	24	51	23	18	41
84 Arni ..	12,146	68	..	..	..	..	..	..	..	..	..	19	23	42	..	..	..
85 Arcot ..	14,230	68	..	..	..	..	..	..	..	..	..	15	19	34	..	..	..
86 Arkonam ..	12,415	39	..	..	..	..	..	..	..	..	..	10	7	17	7	10	17
87 Tiruvallur ..	12,042	33	..	..	..	..	..	..	..	..	..	17	17	34	18	20	38
88 Polur ..	11,875	35	..	..	..	..	..	..	..	..	..	11	4	15	..	..	..
89 Ranipet ..	11,585	64	..	..	..	..	..	..	..	..	..	16	26	42	12	10	22
Chingleput—																			
90 Kalahasti ..	13,152	49	..	..	..	..	..	..	..	..	..	6	27	33	14	8	22
Salem—																			
91 Dharmapuri * ..	14,811	..	..	..	..	..	..	..	..	..	..	..	..	..	..	..	..
92 Rasipuram ..	14,158	39	..	..	..	..	..	..	..	..	..	11	8	19	15	13	28
93 Krishnagiri ..	12,950	31	..	..	..	..	..	..	..	..	..	10	11	21	9	7	16
94 Tiruchengodu ..	12,172	45	..	..	..	..	..	..	..	..	..	7	4	11	..	..	..
95 Attur ..	14,097	13	1	..	..	..	..	..	..	..	..	7	18	25	7	3	10
96 Sendamangalam ..	11,264	28	..	..	..	..	..	..	..	..	..	7	8	15	..	..	..
Coimbatore—																			
97 Gopichettipalayam ..	13,304	82	..	..	..	..	..	..	..	..	..	22	11	33	23	18	41
98 Udumalpet ..	13,649	46	..	..	..	..	..	..	..	..	..	11	16	27	24	17	41
99 Kulithalai ..	10,825	32	..	..	..	..	..	..	..	..	..	4	6	10	9	10	19
100 Mettupalayam ..	11,479	34	..	..	..	..	..	..	..	..	..	6	18	24	24	14	38
South Kanara—																			
101 Udipi	14,855	52	2	..	..	..	..	..	..	..	..	20	14	34	27	6	33
Malabar—																			
102 Permbal	10,216	48	..	..	..	..	..	..	..	..	..	20	21	37	14	16	30
103 Badagara	11,954	32	..	..	..	..	..	..	..	..	..	11	16	17	8	..	..
Total of towns ..	1,442,976	4,878	32	39	24	..	796	354	209	24	43	1451	1,579	1,590	1,979	1110	2,048	2,164
Total of corresponding months of 1930 and 1929	..	3,967	24	1	14	7	560	189	124	23	27	1197	1,116	1,048	2,164	1110	1,048	2,164
Increase (+) or decrease (—)	..	+ 1,922	+ 8	+ 38	+ 10	— 7	+ 236	+ 165	+ 340	+ 4	+ 16	+ 254	+ 463	+ 542	+ 815	..	..	..

* Returns not received.

VITAL STATISTICS OF THE MUNICIPAL TOWNS of the Madras Presidency for the month of November 1933.

Serial number, districts and municipal towns.	Population under registration according to the Census of 1931			Births		Deaths															Total of corresponding month of previous year		
	Males.	Females.	Total.	Number registered during the month.	Still-births not registered.	Cholera.	Smallpox.	Plague.	Fever.	Dysentery and diarrhœa.	Respiratory diseases.	Injuries (including those from wild beasts).	Tetanus (Trismus and tetanus).	Other causes.	TOTAL Males.	TOTAL Females.	TOTAL Total.	Males.	Females.	Total.
Ganjam—																							
1 Berhampur	18,490	19,290	37,780	344	..	..	..	..	14	..	16	..	..	24	38	27	65	34	30	64	76	72	148
2 Parlakimedi	9,891	10,165	20,056	66	..	..	..	..	..	..	..	..	..	..	..	..	..	..	..	..	..	..	..
3 Chicacole	8,836	8,898	17,734	46	..	..	..	..	..	..	..	..	..	..	..	..	..	..	..	..	..	..	..
Vizagapatam—																							
4 Vizagapatam	29,149	27,954	57,103	910	21	..	..	..	28	..	17	..	..	16	61	72	133	1	1	2	61	70	131
5 Vizianagaram	22,165	22,651	44,816	192	..	..	..	..	..	..	..	..	..	..	..	..	..	..	..	..	..	..	..
6 Anakapalle	11,170	11,273	22,443	83	..	..	..	..	2	..	1	..	..	2	5	6	11	..	..	..	10	7	17
7 Bimlipatam	4,341	4,779	9,120	41	..	..	..	..	..	..	..	..	..	..	..	..	..	..	..	..	..	..	..	..
Godavari—																							
8 Cocanada	33,662	37,300	65,962	200	..	..	..	..	41	..	18	..	..	15	74	70	144	69	64	133	76	68	144
9 Rajahmundry	22,074	21,449	43,523	241	2	..	..	..	12	..	8	..	..	3	27	27	54	117	58	175	88	47	135
10 Peddapuram	8,466	8,772	17,238	62	..	..	..	..	..	..	..	..	..	..	..	..	..	..	..	..	..	..	..	..
Kistna—																							
11 Ellore	25,219	20,136	47,355	206	6	..	..	..	31	..	18	..	..	17	66	49	115	46	54	100	85	47	132
12 Tadepalle	8,263	8,041	16,305	59	..	..	..	..	4	..	..	..	..	2	6	5	11	10	6	16	4	3	7
Nellore—																							
13 Nellore	21,675	19,782	39,457	307	..	..	..	..	23	..	8	..	..	14	45	29	74	60	46	106	74	60	134
14 Kandukur	20,249	21,438	39,687	210	13	..	..	..	16	..	4	..	..	14	34	38	72	65	46	111	84	67	151
Cuddapah—																							
15 Cuddapah	25,216	21,261	46,477	221	21	..	..	..	10	..	10	..	..	6	26	26	52	26	26	52	75	73	148
16 Proddatur	13,241	10,298	23,539	78	..	..	..	..	3	..	4	..	..	2	9	7	16	31	20	51	39	30	69
17 Cumbum	6,221	6,221	12,442	70	2	..	..	..	4	..	2	..	..	2	8	6	14	20	11	31	20	20	40
18 Gooty	8,315	8,315	16,630	60	..	..	..	..	2	..	1	..	..	1	4	3	7	23	21	44	25	15	40
19 Tadpatri	7,829	7,879	15,708	61	..	..	..	..	1	..	1	..	..	1	3	3	6	19	19	38	24	15	39
Kurnool—																							
20 Kurnool	21,510	22,085	43,595	159	24	..	1	..	19	..	15	..	..	8	43	35	78	53	27	80	70	61	131
Madras—																							
21 Madras	547,399	600,607	1,147,906	2,579	185	28	10	..	223	223	490	95	72	1,116	1,243	1,133	2,376	1,140	1,006	2,146	2,178		
Chingleput—																							
22 Conjeeveram	32,267	32,991	65,258	344	11	1	2	..	8	..	20	..	..	36	67	58	125	77	63	140	84	56	140
23 Saidapet	17,183	15,908	33,091	92	2	..	..	..	2	..	2	..	..	2	6	4	10	44	34	78	74	64	138
24 Chingleput	7,987	8,071	16,058	82	20	..	..	..	7	..	3	..	..	3	13	8	21	24	16	40	24	12	36
South Arcot—																							
25 Cuddalore	20,201	21,745	41,946	218	20	..	..	..	7	..	14	..	..	12	33	28	61	35	21	56	70	74	144
26 Chidambaram	13,449	13,855	27,304	97	..	..	..	..	1	..	3	..	..	1	5	4	9	18	15	33	39	17	56
27 Villupuram	10,641	9,990	20,631	57	..	..	..	..	3	..	2	..	..	2	7	5	12	15	10	25	25	13	38
Trichinopoly—																							
28 Trichinopoly	72,997	69,846	142,843	430	34	..	..	..	10	..	40	..	..	107	157	133	290	191	215	406	186	197	383
29 Srirangam	11,017	10,746	21,763	54	3	..	..	..	2	..	2	..	..	2	6	5	11	34	11	45	37	20	57
30 Karur	5,937	6,013	11,950	19	..	..	..	..	1	..	1	..	..	1	3	2	5	21	20	41	23	14	37
Tanjore—																							
31 Tanjore	43,690	20,790	64,480	327	17	..	..	..	21	..	23	..	..	23	67	69	136	109	105	214	187	131	318
32 Kumbakonam	20,728	21,539	42,267	164	11	..	..	..	12	..	13	..	..	15	40	40	80	54	54	108	87	72	159
33 Negapatam	23,148	23,384	46,532	191	11	..	..	..	7	..	13	..	..	13	33	38	71	71	67	138	78	60	138
34 Mayavaram	16,572	16,915	33,487	93	2	..	..	..	3	..	4	..	..	4	11	11	22	37	39	76	58	58	116
35 Mannargudi	10,319	11,425	21,744	61	..	..	..	..	2	..	3	..	..	3	8	8	16	27	25	52	34	30	64
36 Tiruvadi	10,024	10,043	20,071	47	3	..	..	..	1	..	2	..	..	2	5	5	10	20	19	39	31	26	57
Madura—																							
37 Madura	91,814	90,349	182,163	530	18	4	..	..	54	..	135	..	..	160	353	307	660	300	301	601	355	337	692
38 Dindigul	22,261	21,278	43,539	251	4	..	..	..	3	..	16	..	..	7	26	19	45	45	43	88	57	49	106
39 Bodinayakkanur	13,989	13,794	27,783	113	..	..	..	..	2	..	4	..	..	2	8	6	14	33	25	58	36	30	66
40 Periyakulam	11,108	11,686	22,794	61	1	..	..	..	4	..	4	..	..	1	9	5	14	37	30	67	44	34	78
41 Vadi	8,536	8,556	17,092	60	1	..	..	..	4	..	2	..	..	1	7	4	11	30	24	54	47	37	84
42 Kambam	8,453	8,909	17,362	22	..	..	..	..	1	..	1	..	..	..	2	1	3	7	6	13	6	5	11
Ramnad—																							
43 Virudunagar	18,450	18,681	37,131	164	2	..	..	..	6	..	14	..	..	19	39	40	79	39	40	79	46	44	90
44 Sivakasi	15,701	16,662	32,363	119	..	..	..	..	8	..	10	..	..	15	33	33	66	44	41	85	46	45	91
45 Karaikudi	18,935	19,797	38,732	50	5	..	..	..	4	..	20	..	..	11	35	40	75	30	24	54	50	51	101
46 Sivaganga	7,201	7,971	15,172	69	..	..	..	..	4	..	4	..	..	4	12	6	18	30	21	51	13	13	26
Tinnevelly—																							
47 Tuticorin	20,497	20,092	40,589	284	3	..	..	..	21	..	17	..	..	20	58	59	117	79	38	117	91	78	169
48 Tinnevelly	27,008	30,178	57,186	180	6	..	..	..	18	..	24	..	..	24	66	79	145	99	110	209	96	82	178
49 Palamcottah	24,564	27,508	51,972	174	6	..	..	..	21	..	23	..	..	17	61	68	129	77	68	145	84	58	142
North Arcot—																							
50 Vellore	38,926	38,639	77,565	234	17	1	..	..	9	..	24	..	..	27	61	73	134	77	77	154	77	73	150
51 Tiruvannamalai	13,620	13,939	27,559	98	1	..	..	..	3	..	10	..	..	5	18	20	38	30	30	60	41	38	79
52 Gudiyattam	16,872	16,415	33,287	87	4	..	..	..	4	..	10	..	..	6	20	23	43	33	33	66	44	44	88
53 Vaniyambadi	20,634	19,956	40,590	62	3	..	..	..	2	..	3	..	..	3	8	8	16	21	21	42	18	18	36
54 Tirupattur	9,113	9,183	18,296	69	10	..	..	..	4	..	3	..	..	3	10	8	18	28	27	55	21	21	42
55 Walajapet	5,971	5,531	11,502	42	..	..	..	..	1	..	3	..	..	2	6	5	11	14	10	24	13	8	21
Chittoor—																							
56 Chittoor	30,892	31,190	62,082	76	5	..	..	..	5	..	3	..	..	3	11	8	19	21	21	42	16	12	28
57 Tirupati	8,595	9,545	18,140	91	..	..	..	..	3	..	3	..	..	2	8	7	15	22	18	40	22	15	37
Salem—																							
58 Salem	87,786	83,393	202,179	813	9	..	2	..	63	30	35	2	3	135	158	208	366	214	158	372	391		
Coimbatore—																							
59 Coimbatore	49,658	45,918	95,576	317	17	..	..	..	25	..	25	..	..	36	86	77	163	143	128	271	63	171	234
60 Erode	17,155	15,897	33,052	105	4	..	..	..	11	..	8	..	..	8	27	24	51	51	48	99	30	28	58
61 Tiruppur	15,320	14,332	29,652	78	3	..	..	..	3	..	5	..	..	3	11	10	21	34	26	60	32	24	56
62 Dharapuram	8,278	8,253	16,531	84	2	..	..	..	1	..	3	..	..	2	6	5	11	21	17	38	23	14	37
63 Udumalpet	8,067	8,082	16,149	55	3	..	..	..	1	..	2	..	..	1	4	3	7	17	12	29	24	13	37
64 Pollachi	6,111	6,043	12,154	44	1	..	..	..	1	..	2	..	..	1	4	3	7	16	12	28	14	13	27
Nilgiris—																							
65 Kunnur	15,049	17,366	32,415	143	5	..	..	..	3	..	13	..	..	10	26	26	52	32	26	58	33	33	66
66 Nandyal	11,946	10,992	22,938	98	3	..	..	..	4	..	4	..	..	4	12	8	20	23	12	35	16	16	32
Cuddapah—																							
67 Gudiyatham	11,525	11,566	23,091	84	3	..	..	..	4	..	3	..	..	3	10	7	17	21	17	38	32	34	66
68 Vaniyambadi	10,350	9,844	20,194	80	3	..	..	..	2	..	3	..	..	3	8	8	16	17	27	44	18	24	42
Bellary—																							
69 Bellary	26,456	27,196	53,652	158	8	..	..	..	10	..	20	..	..	15	45	41	86	34	31	65	37	37	74
70 Adoni	17,983	17,579	35,562	127	3	..	..	..	3	..	8	..	..	4	15	11	26	39	31	70	34	34	68
71 Hospet	10,348	10,518	21,866	70	3	..	..	..	2	..	3	..	..	1	6	5	11	27	27	54	19	19	38
Anantapur—																							
72 Anantapur	8,084	7,935	16,019	48	2	..	..	..	2	..	2	..	..	2	6	5	11	17	16	33	31	31	62
73 Hindupur	7,396	6,859	14,255	66	3	..	..	..	2	..	2	..	..	1	5	3	8	16	15	31	14	8	22
74 Tadpatri	9,090	9,930	19,020	70	3	..	..	..	2	..	2	..	..	1	5	4	9	15	15	30	10	15	25
Kistna, The—																							
75 Guntakal	15,154	11,432	26,586	70	4	..	..	..	3	..	3	..	..	2	8	6	14	25	16	41	27	24	51
76 Gooty	7,979	6,947	14,926	69	3	..	..	..	1	..	2	..	..	1	4	3	7	18	13	31	17	17	34
South Kanara—																							
77 Mangalore	34,673	32,056	66,729	174	8	..	..	..	6	..	8	..	..	8	30	31	61	40	40	80	44	49	93
Malabar—																							
78 Calicut	61,000	48,249	99,178	166	28	..	..	..	24	..	31	..	..	31	86	81	167	83	81	164	83	91	174
79 Tellicherry	24,224	24,830	49,054	137	6	..	..	..	15	..	11	..	..	7	33	30	63	61	55	116	56	56	112
80 Cannanore	16,924	17,009	33,933	96	3	..	..	..	5	..	7	..	..	4	16	11	27	41	43	84	36	36	72
81 Tellicherry	14,211	14,124	28,335	85	5	..	..	..	4	..	7	..	..	4	15	11	26	32	34	66	36	36	72
82 Cochin	11,886	10,969	22,855	91	5	..	..	..	3	..	6	..	..	4	13	10	23	41	32	73	35	14	49
Total of month for Municipal Towns	1,887,790	1,827,529	3,715,319	12,757	849	61	13	..	1008	1,117	1,998	137	117	3,199	4,013	4,878	8,891	4,007	4,278	8,285			
Total of corresponding month of previous year	..	..	..	12,909	845	1	92	..	1,619	1,078	1,709	203	163	3,004	4,007	4,870	8,877	4,007	4,275	8,282			
Increase (+) or decrease (−)	..	..	..	+ 152	+4	+ 60	+ 24	— 611	+ 39	+ 631	+ 94	+ 14	+ 10	+ 201	+ 444	+ 508	+ 1,014	..	..	..			

Madras, 19th January 1934.

H-3

JUDICIAL NOTIFICATIONS.

NOTIFICATION

In exercise of the powers conferred by section 11 of the Madras Civil Courts Act III of 1873, as amended by the Madras Civil Courts Act 1885 and Act III of 1928, and in partial modification of the notification, dated the 23rd April 1930, and published at page 902 of Part II of the *Fort St. George Gazette*, dated the 4th May 1930, and the notification, dated the 21st September 1931 and published at page 1376 of Part II of the *Fort St. George Gazette*, dated the 29th September 1931, the High Court hereby directs and notifies that with effect from 1st March 1934 the jurisdiction over the villages which are mentioned hereunder and which now form part of the local jurisdiction of the District Munsif's Court of Tenkasi shall be vested in the District Munsif of Ambasamudram and shall be added to the present jurisdiction of the District Munsif's Court of Ambasamudram

Serial number and name of village.					*Revenue Firka.*
1	Karungadu	..	..	..	Tinnevelly.
2	Karuvanallur	..	..	..	Do.
3	Kodamandalur with hamlets	..	..	..	Do.
4	Kondasagaram with hamlets	..	..	..	Do.
5	Melakkalur	..	..	..	Do.
6	Sattaimanallur with hamlets	..	..	..	Do.
7	Pazhaiyur with hamlets	..	..	..	Do.
8	Tattai with hamlets	..	..	..	Do.
9	Sankarankovil with hamlets	..	..	..	Do.
10	Sankaranayinarkovil with hamlets	..	..	..	Do.
11	Arulkantankovil with hamlets	..	..	..	Do.
12	Sankaranelli	..	..	..	Do.
13	Kuvarakkur	..	..	..	Mukkudiyirukkai.
14	Idaiu Vilakkudiyur	..	..	..	Tinnevelly.
15	Vallakkudiyur with hamlets	..	..	..	Do.
16	Vadakkupudi	..	..	..	Do.
17	Tenkalakkudiyur	..	..	..	Do.
18	Thirupati Kattalaikulam	..	..	..	Do.
19	Kalattiravanmahadanapuram	..	..	..	Manjolpallam.
20	Murugankulam	..	..	..	Do.
21	Mekkirumanai Anaikapuram	..	..	..	Do.
22	Tayaval with hamlets	..	..	..	Do.
23	Tiruvaa with hamlets	..	..	..	Do.
24	Natalipuyar	..	..	..	Do.
25	Sengulam with hamlets	..	..	..	Do.
26	Mahanadipuram with hamlets	..	..	..	Pulampottah.
27	Kilaverumpillaiyarpuram including hamlets				Do.
28	Levadi with hamlet Kilaiveerarasingapuram				Nanguneri.
29	Sankarapuri	..	..	..	Do.
30	Nambikkaivalipattayam with hamlet Thalakarai.				Kalakad.
31	Kallikulam	..	..	..	Singikulam.
32	Pudukudi with hamlets	..	..	..	Do.
33	Kovilkulampatti	..	..	..	Do.
34	Sirukulam (Old)	..	..	..	Do.
35	Singakulam (new) with hamlets	..	..	..	Do.

G. S. WHITE,
Registrar.

High Court, Madras,
6th February 1934.

ADJOURNMENT OF COURTS.

Notice is hereby given that the District and Sessions Court of Anantapur and the Temporary Court of the Subordinate Judge of Anantapur (if the latter is sanctioned) will be adjourned for the annual recess for two months from Monday, the 16th April, to Friday, the 15th June 1934 (both days inclusive).

2 The Court of the District Munsif, Gooty, and the Official Receiver, Anantapur, will be closed for six weeks from Monday, the 16th April to Sunday the 27th May 1934 (both days inclusive) and the Courts of the District Munsif's of Anantapur and Penukonda will be closed for six weeks from Saturday the 5th May, to Friday 15th June 1934 (both days inclusive).

3. During the adjournment, no plaint or petition, except applications for grant of copies and execution of processes, shall be received by any of the civil courts in the district.

4. The offices of the copyist and process-service and execution departments will accordingly, be kept open throughout the vacation, provided that no arrest warrant shall be executed during the adjournment.

5. The offices of the other departments will remain closed.

6 Urgent applications for bail should be made to the High Court during the absence of the Sessions Judge from his division.

A. S. PANCHAPAKESA AYYAR,
District and Sessions Judge.

Anantapur, 5th February 1934.

Notice is hereby given that the District and Sessions Court of South Malabar and the Courts of the Subordinate Judges of Calicut, Ottapalam, Palghat and Cochin will be adjourned for the annual recess for two months from Monday, the 2nd April 1934, to Friday the 1st June 1934, both days inclusive, and the Courts of the District Munsifs and Official Receiver in this district for six weeks from Saturday, the 21st April 1934 to Friday, the 1st June 1934, both days inclusive.

No plaints or petitions, except applications for grant of copies and service and execution of processes will be received during the adjournment.

The offices of the Copyists and Process-service and execution departments will be kept open throughout the vacation. The offices of the other departments will remain closed.

Arrangements will, however, be made (1) for transmitting to the High Court records in appeals, etc., and (2) for all administrative correspondents.

A. J. KING,
District and Sessions Judge, South Malabar.

Calicut, 1st February 1934.

Notice is hereby given that the Courts in the district of Ramnad will be closed for the annual vacation as follows.

1. The District and Sessions Court of Ramnad, the Court of the Assistant Sessions Judge of the Division and the Courts of the Subordinate Judges of Ramnad, Sivaganga and Devakotta for two months from Tuesday, the 1st May 1934, to Saturday, the 30th June 1934, both days inclusive.

2 The Court of the District Munsif of Paramakudi for six weeks from Tuesday, the 1st May 1934, to Monday, the 11th June 1934, both days inclusive.

4 The Courts of the District Munsifs of Sivaganga, Manamadura, Sattur, Srivilliputtur, Devakotta and Ramnad and the Court of the Official Receiver of Ramnad for six weeks from Sunday, the 20th May 1934, to Saturday, the 30th June 1934, both days inclusive.

5. No plaint or petition except applications for grant of copies and for service and execution of processes will be received by the Civil Courts of any grade during the adjournment.

The offices of the Copyist and Process-service and Execution departments will accordingly be kept open throughout the vacation provided that no arrest warrant will be executed during the adjournment.

The offices of the other departments will remain closed.

Arrangements will, however, be made (1) for furnishing the Copyist and Process departments with necessary records and original orders, (2) for transmitting to the High Court records in appeals, etc., and (3) for all administrative correspondence

6. Urgent applications for bail during the Sessions Judge's absence from the division during the recess should be made to the High Court of Judicature at Madras.

7. The Official Receiver of Ramnad, will make due provision for the transaction of urgent work in his Court during the recess.

S. RAJAGOPALA AYYANGAR,
District and Sessions Judge, Ramnad.

Madura, 30th January 1934.

It is hereby notified that the adjournments of the civil courts in the district of West Tanjore for the annual recess, 1934 will be as follows:—

The District and Sessions Court of West Tanjore, the Courts of the Subordinate Judges of Tanjore and Kumbakonam—For two months from Monday, the 16th of April 1934 to Friday, the 15th of June 1934 (both days inclusive).

The Court of the District Munsif of Tanjore—For six weeks from Monday, the 16th April 1934 to Sunday, the 27th May 1934 (both days inclusive).

The Courts of the District Munsifs of Kumbakonam and Valangiman—For six weeks from Monday, the 30th April 1934 to Sunday, the 10th June 1934 (both days inclusive).

The Courts of the District Munsifs of Tiruvadi, Mannargudi, Pattukkottai and the Office of the Official Receiver, West Tanjore, Tanjore—For six weeks from Saturday, the 5th May 1934 to Friday, the 15th June 1934 (both days inclusive).

3. During the adjournment, no plaint or petition except applications for grant of copies and for service and execution of processes shall be received.

The office of the copyists and process service and execution departments shall accordingly be kept open throughout the vacation.

3 Urgent applications for bail during the adjournment should be made to the High Court of Judicature at Madras.

E. C. BARTER,
District and Sessions Judge, West Tanjore.

Tanjore, 2nd February 1934.

Notice is hereby given that the adjournment of the Civil Courts in the District of Kistna, for the annual recess of 1934 will be as follows :—

The District and Sessions Court, Kistna and the Courts of the Subordinate Judges of Masulipatam and Bezwada, from Monday, the 23rd April 1934, to Friday, the 22nd June 1934, both days inclusive.

The District Munsif's Court, Masulipatam and the Official Receiver's Court, Kistna, from Saturday, the 12th May 1934, to Friday, the 22nd June 1934, both days inclusive.

The District Munsifs' Courts of Gudivada and Bezwada, from Monday, the 23rd April 1934, to Sunday, the 3rd June 1934, both days inclusive.

2. During the adjournment, no plaint, petition or other papers except applications for grant of copies and for service and execution of processes, shall be received by any of the Civil Courts in the district.

3. The office of the copyists and process service and execution departments shall be kept open throughout the vacation.

4. The urgent applications for bail, etc., during the Sessions Judge's absence from the station in the vacation shall be made to the High Court of Judicature at Madras.

G. GOVINDAN NAYAR,
District and Sessions Judge.

Masulipatam, 8th February 1934.

Notice is hereby given that the Courts in the district of Tinnevelly will be closed for the annual vacation as follows :—

The District and Sessions Court of Tinnevelly and the Courts of the Subordinate Judges of Tinnevelly and Tuticorin—For two months from Monday, the 23rd April to Friday, the 22nd June 1934, both days inclusive.

The Courts of the District Munsifs of Tinnevelly, Ambasamudram, Srivaikuntam, Kolapatti, Tenkasi and Anjengo—For six weeks from Monday, the 23rd April to Saturday, the 2nd June 1934, both days inclusive.

The Courts of the District Munsif, Tuticorin and Official Receiver, Tinnevelly—For six weeks from Saturday, the 12th May to Friday, the 22nd June 1934, both days inclusive.

2. No plaint or petition, except applications for grant of copies and for service and execution of processes, will be received by the Civil Courts at any grade during the adjournment.

The offices of the copyists and process service and Execution departments will accordingly be kept open throughout the vacation, but no arrest warrant will be executed during the adjournment.

The offices of the other departments will remain closed. Arrangements will however be made—

(i) for furnishing the copyists and process departments with necessary records and original orders,

(ii) for transmitting to the High Court records in appeal etc., and

(iii) for all administrative correspondence.

3 Urgent applications for bail during the Sessions Judge's absence from the division during the recess should be made to the High Court of Judicature at Madras.

E. B. MAGE,
District and Sessions Judge.

Tinnevelly, 9th February 1934.

INSOLVENCY PETITIONS.

No 65 of 1932 (I.A. No. 36 of 1934), DISTRICT COURT, ANANTAPUR.

D. R. Admaraya Chetty—*Petitioner.*
President, Cooperative Society, Dharmavaram and others—*Counter-petitioners.*

Take notice that the abovenamed insolvent has applied for an order of absolute discharge under section 44 of the Provincial Insolvency Act and that the petition stands posted to 13th March 1934 for hearing.

No. 41 of 1933, DISTRICT COURT, ANANTAPUR.

Ontedda Thimma Reddi—*Petitioner.*
Kadiralgi Basappa—*Counter-petitioner.*

Notice is hereby given under section 30 of the Provincial Insolvency Act that the respondent has been adjudicated insolvent on 26th January 1933 and he is given six months' time for applying for final discharge. The creditors to prove their debts within three months.

A. S. PANCHAPAKESA AYYAR,
District Judge.

Anantapur, 8th February 1934.

No. 6 of 1934, DISTRICT COURT, BELLARY.

H Siddanallian Gowd—*Petitioner (Creditor).*

Nagalakara Kanaki Pampanna, aged 50, son of Basappa, Lingayat, resident of Holagunda—*Counter-petitioner (Debtor).*

Notice is hereby given under section 10 (2) of Provincial Insolvency Act V of 1920 that the abovenamed petitioner has applied to this Court to adjudge the counter-petitioner as an insolvent and that the petition is posted to 27th March 1934 for hearing objection if any.

J. C. STODART,
District Judge.

Bellary, 3rd February 1934.

No. 3 of 1934, DISTRICT COURT, EAST GODAVARI.

Mada Bali Ramanna—*Petitioner (Creditor).*

Chelikani Surya Rao—*Respondent (Debtor).*

Notice under section 10 (2) of the Provincial Insolvency Act V of 1920. The abovenamed petitioner has applied to this Court on 26th January 1934 to adjudge the respondent as insolvent. That petition stands posted to 9th March 1934 for hearing in this Court. Any one wishing to oppose the aforesaid petition may appear in this Court either in person or by a duly authorised vakil on 9th March 1934 at 11 a.m.

P. T. JAGANNATHA ACHARIYAR,
District Judge.

Rajahmundry, 8th February 1934.

No. 1 of 1934, DISTRICT COURT, GANJAM.

Audikonda Panda—*Petitioner.*
Jayasangula Panda and others—*Respondents (Creditors).*

Notice is hereby given under section 10 (2) of Act V of 1920 that the abovenamed petitioner has applied to this Court for being adjudged an insolvent and that the said petition stands posted to 3rd March 1934. Any creditor wishing to oppose the same may do so either in person or by a pleader on the said date.

M. SUBRAHMANYA AYYAR,
District Judge.

Berhampur, 2nd February 1934.

No. 18 of 1929, DISTRICT COURT, SOUTH ARCOT.

A. Malayappa Gramani, son of Appavu Gramani, now at Thanivadi, Tiruvannamalai taluk—*Insolvent.*

Under section 37 (2) of Act V of 1920 notice is hereby given that the order of adjudication passed against this insolvent as per order of this Court, dated 15th March 1927, is hereby annulled under section 43 of the Act on 12th December 1933.

No. 8 of 1933, DISTRICT COURT, SOUTH ARCOT.

Irusappa Chetti, son of Appuswami Chetti of Lakshmana Nayakanpalayam, Villupuram taluk—*Petitioner.*

Notice is hereby given under section 30 of the Provincial Insolvency Act that the abovenamed petitioner has been adjudicated insolvent by order of this Court, dated 8th December 1933 and that he should apply for discharge on or before 8th December 1934. Creditors should prove their claims as soon as possible by delivering or sending by registered post to the Official Receiver, South Arcot, an affidavit in Form No. 3 of the Provincial Insolvency Rules.

No 18 of 1933, DISTRICT COURT, SOUTH ARCOT.

Swaminatha Kavandan, son of Manimuthi Kavandan of Gingeroor, Tindivanam taluk—*Petitioner.*

Notice is hereby given under section 30 of the Provincial Insolvency Act that the abovenamed petitioner has been adjudicated insolvent by order of this Court, dated 1st December 1933 and that he should apply for discharge on or before 1st December 1934. Creditors should prove their claims as soon as possible by delivering or sending by registered post to the Official Receiver, South Arcot, an affidavit in Form No. 3 of the Provincial Insolvency Rules.

No. 39 of 1933, District Court, South Arcot.

Rangaswami Kavundan, son of Varatha Kavundan of Melsevoor, Gingee taluk—*Petitioner.*

Notice is hereby given under section 30 of the Provincial Insolvency Act that the above-named petitioner has been adjudicated insolvent by order of this Court, dated 14th December 1933 and that he should apply for discharge on or before 13th December 1934. Creditors should prove their claims as soon as possible by delivering or sending by registered post to the Official Receiver, South Arcot an affidavit in Form No. 3 of the Provincial Insolvency Rules.

No. 44 of 1933, District Court, South Arcot.

Rama Iswami Nayudu and Perumal Nayudu, sons of Pothu Nayudu of Kadha Tirukkoyilur—*Petitioners.*

Notice is hereby given under section 30 of the Provincial Insolvency Act that the above-named petitioners have been adjudicated insolvents by order of this Court, dated 19th January 1934 and that they should apply for discharge on or before 19th January 1935. Creditors should prove their claims as soon as possible by delivering or sending by registered post to the Official Receiver, South Arcot, an affidavit in Form No. 3 of the Provincial Insolvency Rules.

No. 46 of 1933, District Court, South Arcot.

Krishna Sarma, son of Vijavaraghavacharyar of Kashuperumpakkam, Tindivanam taluk—*Petitioner.*

Notice is hereby given under section 30 of the Provincial Insolvency Act that the above-named petitioner has been adjudicated insolvent by order of this Court, dated 19th December 1933 and that he should apply for discharge on or before 12th December 1934. Creditors should prove their claims as soon as possible by delivering or sending by registered post to the Official Receiver, South Arcot, an affidavit in Form No. 3 of the Provincial Insolvency Rules.

No. 47 of 1933, District Court, South Arcot

Arunachala Kavundan and two others of Nagalapet, Gingee taluk—*Petitioners.*

Notice is hereby given under section 30 of the Provincial Insolvency Act that the above-named petitioners have been adjudicated insolvents by order of this Court, dated 26th January 1934 and that they should apply for discharge on or before 25th January 1935. Creditors should prove their claims as soon as possible by delivering or sending by registered post to the Official Receiver, South Arcot, an affidavit in Form No. 3 of the Provincial Insolvency Rules.

No. 48 of 1933, District Court, South Arcot

Venkatapathi Reddi, son of Subbarya Reddi of Kanjanoor, Villupuram taluk—*Petitioner*

Satyapa Pillai, son of Thiruvengadam Pillai of Puravangampalayam, French—*Respondent.*

Notice is hereby given under section 30 of the Provincial Insolvency Act that the above-named respondent has been adjudicated insolvent by order of this Court, dated 13th December 1933 and that he should apply for discharge on or before 12th December 1934. Creditors should prove their claims as soon as possible by delivering or sending by registered post to the Official Receiver, South Arcot, an affidavit in Form No. 3 of the Provincial Insolvency Rules.

No. 64 of 1933, District Court, South Arcot.

(1) Dharmalva Reddi son of Gowda Reddi of Kil-Arungunam, Tindivanam taluk and (2) Vythi Reddi, son of first petitioner of Kil-Arungunam, Tindivanam taluk—*Petitioners.*

Notice is hereby given under section 30 of the Provincial Insolvency Act that the above-named petitioners have been adjudicated insolvents by order of this Court, dated 20th January 1934 and that they should apply for discharge on or before 20th January 1935. Creditors should prove their claims as soon as possible by delivering or sending by registered post to the Official Receiver, South Arcot, an affidavit in Form No. 3 of the Provincial Insolvency Rules.

A. V. RATNAVELU PILLAI,
District Judge.

Cuddalore, 6th February 1934.

No. 1 of 1934, District Court, West Godavari.

Mothey Padmavati, Zamindarini, Ellore—*Petitioner* (*Creditor*)

Mothey Narayana Rao, Ellore—*Respondent* (*Debtor*).

Notice is hereby given under section 10 (2) of Act V of 1920 that the above-named petitioner has applied to this Court to adjudge the respondent insolvent and that the application stands posted to 20th March 1934 for hearing. All creditors wishing to support the same may appear in this Court either in person or by pleader by 10 a.m. on the said date.

T. R. NARASIMHAMURTI SASTRI,
District Judge.

Ellore, 3rd February 1934.

No. 25 of 1926 Sub-Court, Bapatla.

Chandra Venkata Subbarayudu and others—*Petitioners.*
Padmanabham China Venkataswami, Vaisya and trader of Jandrapet, Bapatla taluk—*Respondent.*

Notice is hereby given under section 37 (2) of Act V of 1920 that the order of adjudication passed against the respondent was annulled by an order of this Court, dated 8th January 1934.

No. 2 of 1930, Sub-Court, Bapatla.

Yellapragada Venkata Narasimha Rao, Brahman and landholder, of Yelchpalem, Repalli taluk—*Petitioner.*
Annam Venkata Reddi and others—*Respondents.*

Notice is hereby given under section 37 (2) of Act V of 1920 that the order of adjudication passed against the petitioner was annulled by an order of this Court, dated 23rd January 1934.

No. 13 of 1931, Sub-Court, Bapatla.

Pulavarapu Jagannadham—*Petitioner*
Jutti Ammayya and others—*Respondents.*

Notice is hereby given under section 37 (2) of Act V of 1920 that the order of adjudication passed against the petitioner was annulled by an order of this Court, dated 9th January 1934.

No. 18 of 1931, Sub-Court, Bapatla.

Pemmaluri Seethramayya—*Petitioner.*
Sriman Srimath Adimalji Tirumala Samayedanda Kolahala Lakshmi Narasimha Kumara Tirumaleheryulu Ayyavaritangaru, Brahman and landholder, of Thakkellapadu, Ongole taluk—*Respondent.*

Notice is hereby given under section 37 (2) of Act V of 1920 that the order of adjudication passed against the respondent was annulled by an order of this Court, dated 23rd January 1934.

No. 26 of 1931, Sub-Court, Bapatla.

Panchangam Vira Raghavacharyulu, Brahman and zamindar, of Srirangapuram Agraharam, Bapatla taluk—*Petitioner.*
Gudimella Thiruvengalacharyulu and others—*Respondents.*

Notice is hereby given under section 37 (2) of Act V of 1920 that the order of adjudication passed against the petitioner was annulled by an order of this Court, dated 23rd January 1934.

No. 31 of 1931, Sub-Court, Bapatla.

Vasi Reddi, Vysya, Kamma and cultivator, of Chebrolu—*Petitioner.*
Maddi Viraya and others—*Respondents.*

Notice is hereby given under section 37 (2) of Act V of 1920 that the order of adjudication passed against the petitioner was annulled by an order of this Court, dated 23rd January 1934.

No. 45 of 1931, Sub-Court, Bapatla.

Kota Venkateswarulu, Vaisya and trader, of Chirala, Bapatla taluk—*Petitioner.*
Pothi Subba Rao and others—*Respondents.*

Notice is hereby given under section 37 (2) of Act V of 1920 that the order of adjudication passed against the petitioner was annulled by an order of this Court, dated 23rd January 1934.

No. 48 of 1931, Sub-Court, Bapatla.

Modugula Kota Reddi, Reddi and cultivator, of Chandur—*Petitioner.*
Enani Kotamma and others—*Respondents.*

Notice is hereby given under section 37 (2) of Act V of 1920 that the order of adjudication passed against the petitioner was annulled by an order of this Court, dated 23rd January 1934.

No. 33 of 1931, Sub-Court, Bapatla.

Ambati Raghavayya, Telaga and cultivator, of Tsundur—*Petitioner*

Rajaji Raghunadhaji and others—*Respondents.*

Notice is hereby given under section 37 (2) of Act V of 1920 that the order of adjudication passed against the petitioner was annulled by an order of this Court, dated 23rd January 1934.

No. 79 of 1931, Sub-Court, Bapatla.

Nannava Jagannadham—*Petitioner*

Nanne Pattayya, Brahmin and cultivator, of Mangalle—*Respondent.*

Notice is hereby given under section 37 (2) of Act V of 1920 that the order of adjudication passed against the respondent was annulled by an order of this Court, dated 23rd January 1934.

No. 109 of 1931, Sub-Court, Bapatla.

Chimakurti Sree Ramamadhavudu, Brahman and cultivator, of Mangapadi, Bapatla taluk—*Petitioner*

(Owners) Lakkampatti Seetharatnamma and others—*Respondents.*

Notice is hereby given under section 37 (2) of Act V of 1920 that the order of adjudication passed against the petitioner was annulled by an order of this Court, dated 23rd January 1934.

No. 164 of 1931, Sub-Court, Bapatla.

Kagnadla Saraswayya—*Petitioner*

Mahati Nagabhushanam and Mahati Sreeramulu—*Respondents.*

Notice is hereby given under section 37 (2) of Act V of 1920 that the order of adjudication passed against the respondents was annulled by an order of this Court, dated 10th January 1934.

No. 110 of 1931, Sub-Court, Bapatla.

Mungara Bapet Sahib, Muhammadan and cultivator, of Chebrolu—*Petitioner*

Pothapolu Basavayya and others—*Respondents.*

Notice is hereby given under section 37 (2) of Act V of 1920 that the order of adjudication passed against the petitioner was annulled by an order of this Court, dated 23rd January 1934.

No. 30 of 1932, Sub-Court, Bapatla.

Kothapalli Krishnayya, Kamma and cultivator, of Tsrunelle—*Petitioner.*

Vellvalli Kesavayya and others—*Respondents*

Notice is hereby given under section 37 (2) of Act V of 1920 that the order of adjudication passed against the petitioner was annulled by an order of this Court, dated 23rd January 1934.

No. 34 of 1932, Sub Court, Bapatla.

Mannava Subrahmanyam—*Petitioner,*

Polavarapu Subbayya, Kamma and cultivator, of Karuvadi, Ongole District Munsif's Court—*Respondent*

Notice is hereby given under section 37 (2) of Act V of 1920 that the order of adjudication passed against the respondent was annulled by an order of this Court, dated 23rd January 1934

No. 37 of 1932, Sub Court, Bapatla.

Gantipalli Kotayya and another—*Petitioners.*

Paruchuru Subbayya, Kamma and cultivator, of Ravipadu—*Respondent.*

Notice is hereby given under section 37 (2) of Act V of 1920 that the order of adjudication passed against the respondent was annulled by an order of this Court, dated 23rd January 1934

No. 48 of 1932, Sub Court, Bapatla.

Ramineni Subbayya and another—*Petitioners.*

Palaparti Sreeramulu, Brahman and landholder, of Kondapalur, Bapatla District Munsif's Court—*Respondent.*

Notice is hereby given under section 37 (2) of Act V of 1920 that the order of adjudication passed against the respondent was annulled by an order of this Court, dated 23rd January 1934.

No. 64 of 1932, Sub-Court, Bapatla.

Vandluri Satyanarayana—*Petitioner.*

Mutlugula Basavi Reddi, Reddi and cultivator, of Inkollu—*Respondent.*

Notice is hereby given under section 37 (2) of Act V of 1920 that the order of adjudication passed against the respondent was annulled by an order of this Court, dated 23rd January 1934.

No. 59 of 1932, Sub-Court, Bapatla.

Palaparti Audinarayya—*Petitioner*

Palaparti Sreeramulu, Brahman of Kondapalur, Bapatla taluk—*Respondent.*

Notice is hereby given under section 37 (2) of Act V of 1920 that the order of adjudication passed against the respondent was annulled by an order of this Court, dated 1st February 1934.

No. 60 of 1932, Sub-Court, Bapatla.

Vasireddi Deva Kamalamba—*Petitioner.*

Satyadevara Kotayya—*Respondent.*

Notice is hereby given under section 37 (2) of Act V of 1920 that the order of adjudication passed against the respondent was annulled by an order of this Court, dated 13th January 1934.

No. 60 of 1933, Sub-Court, Bapatla.

Paramanam Kotayya—*Petitioner.*

Vattikuti Hanumayya, Kamma and landholder of Chundur—*Respondent.*

Notice is hereby given under section 30 of Act V of 1920 that the above-named respondent has been adjudged insolvent by an order of this Court, dated 16th January 1934, and that the creditors may prove their claims before the Official Receiver, Guntur. Time for discharge, one year.

No. 62 of 1933, Sub-Court, Bapatla.

Vallabhaneni Sreeramayya, Kamma and cultivator of Gollapalem, hamlet of Santaravur, Bapatla taluk—*Petitioner*

Peddari Admanayana and others—*Respondents.*

Notice is hereby given under section 30 of Act V of 1920 that the above-named petitioner has been adjudged insolvent by an order of this Court, dated 8th January 1934, and that the creditors may prove their claims before the Official Receiver, Guntur. Time for discharge, one year.

No. 84 of 1933, Sub-Court, Bapatla.

Narainsetti Suryanarayana, Telaga and cultivator of Alapadu, Tenali taluk—*Petitioner*

Thummeru Basavayya and others—*Respondents.*

Notice is hereby given under section 30 of Act V of 1920 that the above-named petitioner has been adjudged insolvent by an order of this Court, dated 9th January 1934, and that the creditors may prove their claims before the Official Receiver, Guntur Time for discharge, one year

No. 90 of 1933. Sub-Court, Bapatla.

Chunduru Raghavayya and Talluri Ramakrishnamma, Kammas and cultivators of Bethapudi—*Petitioners.*

Doppalapudi Venkataswami and others—*Respondents.*

Notice is hereby given under section 30 of Act V of 1920 that the above-named petitioners have been adjudged insolvents by an order of this Court, dated 15th January 1934, and that the creditors may prove their claims before the Official Receiver, Guntur. Time for discharge, one year.

No. 91 of 1933, Sub-Court, Bapatla.

Sithapalli Satyanarayana, Vaisya and trader of Gangavaram, Ongole District Munsif's Court—*Petitioner.*

Velugoori Kotayya and others—*Respondents*

Notice is hereby given under section 30 of Act V of 1920 that the above-named petitioner has been adjudged insolvent by an order of this Court, dated 30th January 1934 and that the creditors may prove their claims before the Official Receiver, Guntur. Time for discharge, one year.

No. 97 of 1933. Sub Court, Bapatla.

Alapati Janikamma—*Petitioner.*

Suryadevara Subbayya, Kamma and cultivator of Angalakuduru—*Respondent*

Notice is hereby given under section 30 of Act V of 1920 that the above-named respondent has been adjudged insolvent by an order of this Court, dated 16th January 1934, and that the creditors may prove their claims before the Official Receiver, Guntur. Time for discharge, one year.

No. 107 of 1933, Sub-Court, Bapatla.

Chandramouli Rama Rao—*Petitioner (Creditor).*

Gattupalli Satyanarayana and Gattupalli Anjaneyulu, Brahmans and landholders, of Bapatla—*Respondents.*

Notice is hereby given under section 30 of Act V of 1920 that the above-named respondents have been adjudged

insolvents by an order of this Court, dated 23rd January 1931, and that the creditors may prove their claims before the Official Receiver, Guntur. Time for discharge, one year.

No. 114 of 1933, Sub-Court, Bapatla.

Aluri Narasayya, Alur Ramayya and Aluri Lakshmayya alias Atchuyya, Karnams and cultivators, Pedamadi Tekkellapalle, Ongole District Munsif's Court—*Petitioners.*

Appala Krishnayya and others—*Respondents.*

Notice is hereby given under section 19 (2) of Act V of 1920 that the abovenamed petitioners have filed an application in this Court requesting that they may be adjudged insolvents and that the petition stands posted to 8th March 1934 for hearing.

No. 115 of 1933, Sub Court, Bapatla.

Gutti Mallayya, Devangi and weaver of Ravuripal, Bapatla taluk—*Petitioner*

V. Kamayyakkalvi and others—*Respondents.*

Notice is hereby given under section 19 (2) of Act V of 1920 that the abovenamed petitioner has filed an application in this Court requesting that he may be adjudged insolvent and that the petition stands posted to 10th March 1934 for hearing.

No. 118 of 1933, Sub-Court, Bapatla.

Vallamreddi Aswapa Reddi, Vallamreddi Koti Reddi and Vallamreddi Rami Reddi, Reddis and cultivators of Nakuru, Ongole District Munsif's Court—*Petitioners.*

Chitala Jalayya and others—*Respondents.*

Notice is hereby given under section 19 (2) of Act V of 1920 that the abovenamed petitioners have filed an application in this Court requesting that they may be adjudged insolvents and that the petition stands posted to 9th March 1934 for hearing.

No. 121 of 1933, Sub-Court, Bapatla.

Penumacha China Subba Raju—*Petitioner*

Mantena Subba Rao, Kshatriya and cultivator at Beddam, Bapatla taluk—*Respondent.*

Notice is hereby given under sect on 19 (2) of Act V of 1920 that the abovenamed petitioner has filed an application in this Court requesting that respondent may be adjudged insolvent and that the petition stands posted to 8th March 1934 for hearing.

No. 124 of 1933, Sub-Court, Bapatla.

Tummalla Jagannatham, Vaisya and trader at Karlapalem, Bapatla taluk—*Petitioner*

Bellamkonda Narayana Reddiar—*Respondents.*

Notice is hereby given under section 19 (2) of Act V of 1920 that the abovenamed petitioner has filed an application in this Court requesting that he may be adjudged insolvent and that the petition stands posted to 12th March 1934 for hearing.

No. 126 of 1933, Sub Court, Bapatla.

Brahmandam Venkata Lakshmi Narayana Rao and Kodam Anjanma—*Petitioners*

Kalla Subbayya, Karnam and cultivator of Kothapalur, Bapatla—*Respondent*

Notice is hereby given under section 19 (2) of Act V of 1920 that the abovenamed petitioners have filed an application in this Court requesting that respondent may be adjudged insolvent and that the petition stands posted to 7th March 1934 for hearing.

No. 1 of 1934, Sub-Court, Bapatla.

Madana Mutyala Reddi, Madana Raghava Reddi, Challa Venkata Reddi and Challa Venkatambbayya, Reddis and cultivators of Lingamguntapalem, Ongole taluk—*Petitioners*

Kallam Koti Reddi and others—*Respondents*

Notice is hereby given under section 19 (2) of Act V of 1920 that the abovenamed petitioners have filed an application in this Court requesting that they may be adjudged insolvents and that the petition stands posted to 14th March 1934 for hearing.

No. 2 of 1934, Sub-Court, Bapatla.

Punepati Subbarayudu, Brahman and cultivator of Punepadu, Bapatla taluk—*Petitioner*

Gadvarti Kasi Viswanadham and others—*Respondents.*

Notice is hereby given under section 19 (2) of Act V of 1920 that the abovenamed petitioner has filed an application in this Court requesting that he may be adjudged insolvent and that the petition stands posted to 15th March 1934 for hearing.

No. 3 of 1934, Sub-Court, Bapatla.

Cherukuri Appayya, Karnam and cultivator, of Bodavadu, Mandalgunta, Bapatla taluk—*Petitioner.*

Mandapaka Paramayya and others—*Respondents.*

Notice is hereby given under sect on 19 (2) of Act V of 1920 that the abovenamed petitioner has filed an application in this Court requesting that he may be adjudged insolvent and that the petition stands posted to 10th March 1934 for hearing.

No. 4 of 1934, Sub-Court, Bapatla.

Kolla Ramayya, Karnam and cultivator, of Annaparti, Bapatla taluk—*Petitioner*

Kolla Narayya and others—*Respondents.*

Notice is hereby given under sect on 19 (2) of Act V of 1920 that the abovenamed petitioner has filed an application in this Court requesting that he may be adjudged insolvent and that the petition stands posted to 12th March 1934 for hearing.

No. 5 of 1934, Sub-Court, Bapatla.

Mantena Kalamraju, Kshatriya and cultivator, of Beddam—*Petitioner.*

Medadapa Nagendra Gupta and others—*Respondents.*

Notice is hereby given under section 19 (2) of Act V of 1920 that the abovenamed petitioner has filed an application in this Court requesting that he may be adjudged insolvent and that the petition stands posted to 9th March 1934 for hearing.

No. 6 of 1934, Sub-Court, Bapatla.

Mulpuri Kotayya and four others, Devarandas and cultivators, of Ongole—*Petitioners*

Chaluvadi Seetharamiah and others—*Respondents.*

Notice is hereby given under sect on 19 (2) of Act V of 1920 that the abovenamed petitioners have filed an application in this Court requesting that they may be adjudged insolvents and that the petition stands posted to 7th March 1934 for hearing.

No. 7 of 1934, Sub-Court, Bapatla.

V. S. Rajagopalam and Company—*Petitioner.*

Sadabattuni Subayya, Kshatriyulu and landholder of Ongole—*Respondent.*

Notice is hereby given under section 19 (2) of Act V of 1920 that the abovenamed petitioner has filed an application in this Court requesting that respondent may be adjudged insolvent and that the petition stands posted to 17th March 1934 for hearing.

No. 8 of 1934, Sub-Court, Bapatla.

Gandavarapu Satyanarayana, Brahman, of Pundla, Bapatla taluk—*Petitioner.*

Kunisamuru Venkatappayya, Brahman, of Tekampadu, hamlet of Nandur—*Respondent.*

Notice is hereby given under section 19 (2) of Act V of 1920 that the abovenamed petitioner has filed an application in this Court requesting that respondent may be adjudged insolvent and that the petition stands posted to 14th March 1934 for hearing.

No. 9 of 1934, Sub-Court, Bapatla.

Bommisetti Subbayya and others—*Petitioners.*

Anagani Veerasami, Gamalla and cultivator of Nandirajathota, Bapatla taluk—*Respondent.*

Notice is hereby given under section 19 (2) of Act V of 1920 that the abovenamed petitioners have filed an application in this Court requesting that respondent may be adjudged insolvent and that the petition stands posted to 17th March 1934 for hearing.

No. 10 of 1934, Sub-Court, Bapatla.

Bommisetti Subbayya and others—*Petitioners.*

Zampani Seetharamulu, Gamalla and cultivator of Nandirajathota, Bapatla taluk—*Respondent.*

Notice is hereby given under sect on 19 (2) of Act V of 1920 that the abovenamed petitioners have filed an application in this Court requesting that respondent may be adjudged insolvent and that the petition stands posted to 17th March 1934 for hearing.

No. 11 of 1934, Sub-Court, Bapatla.

Kasteti Veerabhadrayya, Brahman and landholder of Yedubeda Agraharam, Bapatla taluk—*Petitioner,*

Kakaraparti Swami and others—*Respondents.*

Notice is hereby given under section 19 (2) of Act V of 1920 that the abovenamed petitioner has filed an application in this Court requesting that he may be adjudged insolvent and that the petition stands posted to 16th March 1934 for hearing.

M. ANANTAGIRI RAO,
Subordinate Judge.

Bapatla, 6th February 1934.

No. 1 of 1934, Sub-Court, Bezwada.

Maringi Mukkalingam, Maringi Rayamma, Maringi Ajammayya, Maringi Sanyasi Narayana Nayudu and Maringi Satyanarayana—*Petitioners (Debtors)*

Alamuri Appanna and forty-four others—*Respondents (Creditors)*.

Notice is hereby given under section 10 (2) of Act V of 1920, that the above-mentioned petitioners have applied to this Court to be adjudged insolvents and that their application is posted to 26th February 1934 for hearing. Any creditor wishing to oppose the same may do so by appearing in this Court either in person or by pleader at 11 a.m. on the said date.

J. SRIRAMAMURTI,
Subordinate Judge.

Berhampur, 12th January 1934.

No. 21 of 1928 (I.A. No. 1070 of 1932), Sub-Court, Bezwada.

Mavva Subbayya, son of Chandrayya, Kamma, cultivation of Chedavaram—*Petitioner (Insolvent)*.

Government Chinn Venkatrayudu, etc.—*Creditors*.

Consequent on the approval of the composition scheme under section 38 of the Provincial Insolvency Act, proposed by parties on both sides, the order of adjudication, dated 6th July 1928, passed by this Court against the insolvent is hereby annulled under section 39 of the Provincial Insolvency Act in pursuance of the orders passed on the 29th day of January 1934.

No. 37 of 1932 (I.A. No. 1516 of 1933), Sub-Court, Bezwada.

Voleti Pakkayya, son of Ramayya, 50 years and Voleti Venkatasubbayya, son of Pakkayya, 28 years, Kamma, cultivation of Mungalavaru *Petitioners (Insolvents)*.

Polisetti Venkataramayya, etc.—*Creditors*.

It is hereby notified that on an application made by the insolvents under sections 35 and 37 of the Provincial Insolvency Act, the order of adjudication passed by this Court on 21st October 1932 against them is hereby annulled by the order of this Court, dated 29th January 1934.

B. VEMBU AYYAR,
Additional Subordinate Judge.

Bezwada, 7th February 1934.

No. 1 of 1934, Sub-Court, Chittoor.

Uddi Narasimharaotu—*Petitioner*

Yadalam Ramanaud and thirty six others—*Creditors*.

Notice is hereby given under section 10 (2) of Act V of 1920 that the abovenamed petitioner has applied to this Court for being declared insolvent and that the petition stands posted to 16th February 1934. Any creditor wishing to oppose the same may do so either in person or by pleader.

P. C. TYAGARAJA AYYAR,
Subordinate Judge.

Chittoor, 24th January 1934.

No 42 of 1931, Sub-Court, Cocanada.

Vuppuluri Lakshmisimhasimha Sastri of Cocanada—*Insolvent*

Darsipudi Ramamurti and others—*Creditors*.

Notice is hereby given under section 27 (2) of the Provincial Insolvency Act, that the time for applying for discharge is extended by six months from 4th November 1933.

No. 39 of 1932 (I.A. No. 1070 of 1933), Sub Court, Cocanada.

Lanka Venkata Narasimha Sastri of Cocanada—*Petitioner (Insolvent)*

Motha Sivaramaswami and others—*Respondents (Creditors)*.

Notice is hereby given under section 41 of the Provincial Insolvency Act V of 1920 that the abovenamed petitioner applied to this Court for an order of absolute discharge. Creditors who wish to oppose the same should appear before this Court in person or by duly authorised pleader on 24th March 1934 at 11 a.m.

No. 51 of 1932, Sub Court, Cocanada.

Korlapara Lakshmayya of Cocanada—*Petitioner (Debtor)*.

Chamiru Satyanarayanamurti and others—*Respondents (Creditors)*.

Notice is hereby given under section 30 of the Provincial Insolvency Act V of 1920, that the abovenamed petitioner was adjudged insolvent by this Court on 6th February 1934 with direction to apply for discharge within one year from that date. Creditors should prove their debts before the Official Receiver, East Godavari, Rajahmundry, as soon as possible.

No. 71 of 1931, Sub-Court, Cocanada.

Jutiga Veeranna—*Petitioner (Creditor)*.

Koppanati China Ganayya of Tallarevu—*Respondent (Debtor)*

Notice is hereby given under section 30 of the Provincial Insolvency Act V of 1920 that the abovenamed respondent was adjudged insolvent by this Court on 31st January 1934 with direction to apply for discharge within one year from that date. Creditors should prove their debts before the Official Receiver, East Godavari, Rajahmundry, as soon as possible

No. 6 of 1934, Sub-Court, Cocanada.

Sreepakalapati Venkatramaraju of Durgada—*Petitioner (Debtor)*

Dwarampudi Rami Reddi and others—*Respondents (Creditors)*.

Notice is hereby given under section 10 of the Provincial Insolvency Act V of 1920 that the abovenamed petitioner applied to this Court for being adjudged insolvent and that the same stands posted to 14th March 1934 for hearing.

No. 7 of 1934, Sub-Court, Cocanada.

Chandra Veerarnu—*Petitioner (Creditor)*.

Nimma Narayya of Goddadipalem—*Respondent (Debtor)*.

Notice is hereby given under section 10 of the Provincial Insolvency Act V of 1920 that the abovenamed petitioner applied to this Court for adjudging respondent insolvent and that the same stands posted to 14th March 1934 for hearing.

R. VENKATARAMAYYA,
Subordinate Judge.

Cocanada, 6th February 1934.

No. 76 of 1933, Sub-Court, Cuddalore.

Vythilinga Nayudu, son of Kuppuswami Nayudu of Nellikuppam, Tirukkoyilur taluk—*Respondent*.

Under section 30, notice is hereby given that the abovenamed respondent in this case has been adjudicated insolvent by order of this Court, dated 8th February 1934 and that he should apply for discharge on or before 8th December 1934. Creditors should prove their claims as soon as possible by delivering or sending by registered post to the Official Receiver, South Arcot, an affidavit in Form No. 3 of the Provincial Insolvency Rules.

K. N. GOPALAN,
Additional Subordinate Judge.

Cuddalore, 8th February 1934.

No. 5 of 1934, Sub-Court, Cuddalore.

The Co-operative Society, Sathapadi, by its Secretary Venkatarama Ayyar and others—*Petitioners*.

Krishnamurthi Ayyar, son of Ramaswami Ayyar of Sathapadi, Chidambaram taluk—*Respondent*.

Under section 13 (1), petition to adjudge respondent as insolvent stands posted to 19th March 1934 for hearing.

No. 7 of 1934, Sub-Court, Cuddalore.

Ramamal, wife of Thandapani Padayachi of Nalambattu, Chidambaram taluk—*Petitioner*.

Krishnaswami Ayyar and others—*Respondents*.

Under section 13 (1), petition to adjudge petitioner as insolvent stands posted to 20th March 1934 for hearing.

R. RANGASWAMI AYYANGAR,
Subordinate Judge.

Cuddalore, 7th February 1934.

No. 6 of 1934, SUB-COURT, DEVAKOTTAI.

ar. Q. Kadir Meera Rawuther, son of Thamma Rawuther, residing at Devakottai—*Petitioner (Debtor)*.
K. M. A. L. Somasundaram Chettyar and nine others—*Respondents (Creditors)*.

Notice is hereby given that under section 10 of Act V of 1920 the above-named petitioner has applied to this Court to adjudge him an insolvent, that the said petition is posted to 17th March 1934 for hearing and that any person wishing to oppose the same may appear in this Court in person or by pleader at 11 a.m. on the said day.

No. 7 of 1934 SUB-COURT, DEVAKOTTAI.

Alagappa Nadan son of Udayar Nadan, residing at Manachadi, Elwankottai taluk—*Petitioner (Debtor)*.
Karuppayya Servai and six others—*Respondents (Creditors)*.

Notice is hereby given that under sections 10 and 13 of Act V of 1920 the above named petitioner has applied to the Court to adjudge him an insolvent, that the said petition is posted to 17th March 1934 for hearing and that any person wishing to oppose the same may appear in this Court in person or by pleader at 11 a.m. on the said day.

R. S. SUBRAHMANYAM,
Additional Subordinate Judge.

Devakottai, 5th February 1934.

No. 182 of 1932, SUB-COURT, GUNTUR.

Kamuganti Ramasvami—*Petitioner (Debtor)*.
Pachukula Venkata Somayajulu and others—*Respondents (Creditors)*.

Notice is hereby given under section 30 of Act V of 1920 that the above-named petitioner (debtor) has been adjudged insolvent by order of this Court, dated the 5th December 1933, and that the aforesaid insolvent should apply for his discharge on or before the 5th day of June 1934, that creditors should prove their claims as soon as possible and that a claim may be proved by delivering or sending by registered post to the Official Receiver, Guntur, an affidavit in Form No. 3 prescribed in the Madras Provincial Insolvency Rules, 1920.

No. 30 of 1933, SUB-COURT, GUNTUR.

Kuppalu Gurayya, Telaga and resident of Betapudi—*Petitioner (Debtor)*.
Mupti Purushottam and others—*Respondents (Creditors)*.

Notice is hereby given under section 30 of Act V of 1920 that the above-named petitioner (debtor) has been adjudged insolvent by order of this Court, dated the 6th December 1933, and that the aforesaid insolvent should apply for his discharge on or before the 6th day of June 1934, that creditors should prove their claims as soon as possible and that a claim may be proved by delivering or sending by registered post to the Official Receiver, Guntur, an affidavit in Form No. 3 prescribed in the Madras Provincial Insolvency Rules, 1920.

No. 75 of 1933, SUB-COURT, GUNTUR.

Velagam Kotayya—*Petitioner (Creditor)*.
Yerra Kristayya and Kotayya, sons of Ramachandrayya—*Respondents (Debtors)*.

Notice is hereby given under section 30 of Act V of 1920 that the above-named respondents have been adjudged insolvents by order of this Court, dated the 9th December 1933, and that the aforesaid insolvents should apply for their discharge on or before the 9th day of June 1934, that creditors should prove their claims as soon as possible and that a claim may be proved by delivering or sending by registered post to the Official Receiver, Guntur, an affidavit in Form No. 3 prescribed in the Madras Provincial Insolvency Rules, 1920.

No. 18 of 1933, SUB-COURT, GUNTUR.

Ambalipoodi Nagabhushana Sastri—*Petitioner (Debtor)*.
Ambalipoodi Sundaramayya and others—*Respondents (Creditors)*.

Notice is hereby given under section 30 of Act V of 1920 that the above-named petitioner (debtor) has been adjudged insolvent by order of this Court, dated the 2nd December 1933 and that the aforesaid insolvent should apply for his discharge on or before the 2nd day of June 1934, that creditors should prove their claims as soon as possible and that a claim may be proved by delivering or sending by registered post to the Official Receiver, Guntur, an affidavit in Form No. 3 prescribed in the Madras Provincial Insolvency Rules, 1920.

No. 34 of 1933, SUB-COURT, GUNTUR.

Vulli Venkatasubbayya, resident of Gangavaram—*Petitioner (Debtor)*.
Kamineni Malayya and others—*Respondents (Creditors)*.

Notice is hereby given under section 30 of Act V of 1920 that the above-named petitioner (debtor) has been adjudged insolvent by order of this Court, dated the 2nd December 1933, and that the aforesaid insolvent should apply for his discharge on or before the 2nd day of June 1934, that creditors should prove their claims as soon as possible and that a claim may be proved by delivering or sending by registered post to the Official Receiver, Guntur, an affidavit in Form No. 3 prescribed in the Madras Provincial Insolvency Rules, 1920.

No. 108 of 1933, SUB-COURT, GUNTUR.

Kotipalli Kotiratnam, Vanya, trader of Guntur—*Petitioner (Debtor)*.
Jujjuru Kotayya and others—*Respondents (Creditors)*.

Notice is hereby given under section 30 of Act V of 1920 that the above-named petitioner (debtor) has been adjudged insolvent by order of this Court, dated the 8th December 1933, and that the aforesaid insolvent should apply for his discharge on or before the 8th day of June 1934, that creditors should prove their claims as soon as possible and that a claim may be proved by delivering or sending by registered post to the Official Receiver, Guntur, an affidavit in Form No. 3 prescribed in the Madras Provincial Insolvency Rules, 1920.

No. 114 of 1933, SUB-COURT, GUNTUR.

Machavarapu Subbayya, resident of Lingapudi—*Petitioner (Debtor)*.
Pedali Chowdaramma and others—*Respondents (Creditors)*.

Notice is hereby given under section 30 of Act V of 1920 that the above-named petitioner (debtor) has been adjudged insolvent by order of this Court, dated the 9th December 1933, and that the aforesaid insolvent should apply for his discharge on or before the 9th day of June 1934, that creditors should prove their claims as soon as possible and that a claim may be proved by delivering or sending by registered post to the Official Receiver, Guntur, an affidavit in Form No. 3 prescribed in the Madras Provincial Insolvency Rules, 1920.

No. 125 of 1933, SUB-COURT, GUNTUR.

Bellamkonda Linguyya, Kamma and cultivator of Pedakurapadu—*Petitioner (Debtor)*.
Vemuru Janakiramayya and others—*Respondents*.

Notice is hereby given under section 10 (2) of the Provincial Insolvency Act V of 1920 that the above-named petitioner has applied to this Court on 20th November 1933 to adjudge him insolvent and the petition stands posted to the 26th day of February 1934 for objections.

No. 180 of 1933, SUB-COURT, GUNTUR.

Thammapoodi Narasi Reddi, resident of Dadiru—*Petitioner (Debtor)*.
Anna Hanumayya and others—*Respondents*.

Notice is hereby given under section 10 (2) of the Provincial Insolvency Act V of 1920 that the above-named petitioner has applied to this Court on 3rd November 1933 to adjudge him insolvent and the petition stands posted to the 3rd day of February 1934 for objections.

No. 186 of 1933, SUB-COURT, GUNTUR.

Kankanti Guravayya, resident of Lakkaraju Garlapadu—*Petitioner (Creditor)*.
Kotte Sitayya and Lakshmayya—*Respondents (Debtors)*.

Notice is hereby given under section 10 (2) of the Provincial Insolvency Act V of 1920 that the above-named petitioner has applied to this Court on 2nd November 1933 to adjudge respondents 1 and 2 insolvents and the petition stands posted to the 26th day of February 1934 for objections.

No. 192 of 1933, SUB-COURT, GUNTUR.

Paturi Kotayya, resident of Sankuraipadu—*Petitioner (Debtor)*.
Ekpalu Chena Venna Reddi and others—*Respondents (Creditors)*.

Notice is hereby given under section 10 (2) of the Provincial Insolvency Act V of 1920 that the above-named petitioner has applied to this Court on 22nd November 1933 to adjudge him insolvent and the petition stands posted to the 27th day of February 1934 for objections.

No. 195 of 1933, Sub-Court, Guntur.

Gade Lenga Reddi, resident of Yallamuru, Dewada taluk —*Petitioner (Creditor)*

Kilaru Ramia Reddi and others—*Respondents (Debtors).*

Notice is hereby given under section 10 (2) of the Provincial Insolvency Act V of 1920 that the abovenamed petitioner has applied to this Court on 11th October 1933 to adjudge first respondent insolvent and the petition stands posted to the 27th day of February 1934 for objections.

No. 199 of 1933, Sub-Court, Guntur.

Yeram Nagi Reddi, resident of Mollampadu, Gurzala taluk—*Petitioner (Debtor).*

Chilipalu Mallayya and others—*Respondents (Creditors).*

Notice is hereby given under section 10 (2) of the Provincial Insolvency Act V of 1920 that the abovenamed petitioner has applied to this Court on 27th November 1933 to adjudge him insolvent and the petition stands posted to the 28th day of February 1934 for objections.

No. 201 of 1933, Sub Court, Guntur.

Nimmagadda Ramachandrayya—*Petitioner (Creditor).*

Nimmagadda Appayya and Kotayya—*Respondents (Debtors)*

Notice is hereby given under section 10 (2) of the Provincial Insolvency Act V of 1920 that the abovenamed petitioner has applied to this Court on 9th November 1933 to adjudge respondents insolvents and the petition stands posted to the 28th day of February 1934 for objections.

No. 202 of 1933, Sub-Court, Guntur.

Rachamalla Ratnam, resident of Phirangipuram—*Petitioner (Debtor).*

Jetti Venkayya and others—*Respondents (Creditors)*

Notice is hereby given under section 10 (2) of the Provincial Insolvency Act V of 1920 that the abovenamed petitioner has applied to this Court on 26th October 1933 to adjudge him insolvent and the petition stands posted to the 28th day of February 1934 for objections.

No 207 of 1933, Sub-Court Guntur.

Mupparaju Venayya and Kancharlapudi Koteswara Rao —*Petitioners (Creditors)*

Rami Veerayya and others—*Respondents (Debtors).*

Notice is hereby given under section 10 (2) of the Provincial Insolvency Act V of 1920 that the abovenamed petitioners have applied to this Court on 17th November 1933 to adjudge first respondent insolvent and the petition stands posted to the 1st day of March 1934 for objections

M. ZAHIRUDDIN,
Additional Subordinate Judge.

Guntur, 31st January 1934.

No. 27 of 1933, Sub-Court, Kumbakonam.

Rathinaswami Nayudu and another—*Petitioners (Creditors).*

Duraiswami Nayudu—*Respondent (Debtor).*

Notice is hereby given that Duraiswami Nayudu, son of Swami Raja Nayudu, residing in North Vadu, Thirupeyanam, was on his petition, dated 8th November 1933, duly adjudicated by me an insolvent on the 1st February 1934 that his properties vest in the Official Receiver, West Tanjore, and that he should apply for final discharge on or before the 1st February 1935. Creditors should prove their claims before the Official Receiver, West Tanjore.

No. 3 of 1934, Sub-Court, Kumbakonam.

V. R. Srinivasa Ayyar—*Petitioner (Creditor).*

Rajagopalaswami Kandan—*Respondent (Debtor).*

Notice is hereby given under section 10 (2) of Act V of 1920 that the petitioner has applied to this Court to adjudge respondent an insolvent and that his application stands posted for hearing to 29th March 1934 before this Court. Any person wishing to oppose the said application may appear before this Court either in person or by vakil on the said date.

C. KUMARACHAKRAVARTHI AYYANGAR,
Principal Subordinate Judge.

Kumbakonam, 2nd February 1934.

H-5

No. 6 of 1933, Sub Court, Kurnool.

Yuparla Venkata Reddi and two others—*Petitioners (Creditors),*

Vuyyala Narasimhudu, aged 25, Vuyyala Obayya, aged 38, sons of Pichanna, Kapus, ryots' dars, Bandarupalle hamlet of Thammadapenta, Nandikotkur taluk—*Respondents (Debtors).*

Notice is hereby given under section 30 of the Provincial Insolvency Act V of 1920 that the abovenamed respondents were adjudged insolvents by an order of this Court, dated 20th January 1934, and that the insolvents should apply for final discharge on or before 20th January 1935. All the creditors will prove their claims before the Official Receiver, Kurnool, as early as possible.

No. 34 of 1933, Sub-Court, Kurnool.

Nawazi Pulla Kondayya of Mallappa Chintakunta—*Petitioner (Creditor).*

Dudekula Chinnana, aged 40, son of Bada Sab Dudekula caste, carpentry and resident of Mallappa Chintakunta, Sirvel taluk—*Respondent (Insolvent).*

Notice is hereby given under sect. n 30 of the Provincial Insolvency Act V of 1920 that the abovenamed respondent was adjudged insolvent by an order of this Court, dated 26th January 1934 and that the insolvent should apply for final discharge on or before 26th January 1935. All the creditors will prove their claims before the Official Receiver, Kurnool, as early as possible.

No. 46 of 1933, Sub-Court, Kurnool.

Pulla Kagayya and two others of Kanaiparam—*Petitioners (Creditors).*

Srinula Venkatadasu, son of Sirupanaana, aged 60, Padmasali caste, bunnish and resident of Nandyal—*Respondent (Debtor).*

Notice is hereby given under section 30 of the Provincial Insolvency Act V of 1920 that the abovenamed respondent was adjudged insolvent by an order of this Court, dated 20th January 1934 and that the insolvent should apply for final discharge on or before 20th January 1935. All the creditors will prove their claims before the Official Receiver, Kurnool, as early as possible.

No. 10 of 1934, Sub Court, Kurnool.

Illuru Madhavayya of Muthukur, Pattikonda taluk—*Petitioner (Debtor).*

Thimmadra Chinna Atchayya of Pattikonda and others—*Respondents (Creditors).*

Notice is hereby given under sections 6 and 7 of the Provincial Insolvency Act, the abovenamed petitioner has applied to this Court to adjudge him insolvent and the said petition stands posted to 20th March 1934 for hearing. Anybody wishing to oppose the same may do so either in person or by a pleader on the said date.

No. 11 of 1934, Sub-Court, Kurnool.

Kotrika Venkatasubbayya—*Petitioner (Creditor).*

Boya Ramayya—*Respondent (Debtor).*

Notice is hereby given under sections 9 and 13 of the Provincial Insolvency Act, the abovenamed petitioner has applied to the Court to adjudge the respondent as insolvent and the said petition stands posted to 9th March 1934 for hearing. Anybody wishing to oppose the same may do so either in person or by a pleader on the said date.

No 13 of 1934, Sub-Court, Kurnool.

Seshan Narisi Reddi—*Petitioner (Debtor).*

Chitrala Chennayya and twenty-six others—*Respondents (Creditors).*

Notice is hereby given under sections 6, 10 and 21 of the Provincial Insolvency Act, the abovenamed petitioner has applied to this Court to adjudge him insolvent and the said petition stands posted to 23rd March 1934 for hearing. Anybody wishing to oppose the same may do so either in person or by a pleader on the said date.

No. 14 of 1934, Sub-Court, Kurnool.

Lala Rahyan Lala of Kurnool—*Petitioner (Debtor)*

P. Ramaswamayya of Kurnool and nineteen others—*Respondents (Creditors).*

Notice is hereby given under sections 6 and 10 of the Provincial Insolvency Act, the abovenamed petitioner has applied to this Court to adjudge him insolvent and the said petition stands posted to 30th March 1934 for hearing. Anybody wishing to oppose the same may do so either in person or by a pleader on the said date.

No. 17 of 1934, Sub-Court, Kurnool.

Chintakunta Ravi Reddi of Tummapuram—*Petitioner (Debtor).*
Vaiyuru Ikon Reddi of Papuravala and others—*Respondents (Creditors).*

Notice is hereby given under sections 10 and 19 of the Provincial Insolvency Act, the above-named petitioner has applied to this Court to adjudge him insolvent and the said petition stands posted to 30th March 1934 for hearing. Anybody wishing to oppose the same may do so either in person or by a pleader on the said date.

A. SESHAGIRI RAO,
Subordinate Judge.

Kurnool, 1st February 1934.

No. 1 of 1934, Sub Court, Masulipatam.

Pesarapilli Agriculture Co-operative Society represented by Kakarlamudi Sangamesam Nayudu—*Petitioner (Creditor).*

Kasumula Seetayya—*Respondent (Debtor).*

Notice is hereby given under section 19 (2) of the Provincial Insolvency Act V of 1920 that the above-named petitioner has applied to this Court to adjudicate the respondent as insolvent and that the petition stands posted to 3rd March 1934 for hearing. Any person wishing to oppose the petition may appear either in person or by vakil on the said day.

No. 3 of 1934, Sub-Court, Masulipatam.

Vadavalli Narasimham—*Petitioner (Debtor)*
Vallurupalli Venkatasubbayya, etc.—*Respondent (Creditors).*

Notice is hereby given under section 19 (1) of Act V of 1920 that the above-named petitioner has applied to this Court, praying to adjudge him an insolvent and that the said petition stands posted to 15th February 1934 for hearing.

No. 5 of 1934, Sub-Court, Masulipatam.

Venuri Venkataramayya—*Petitioner (Debtor).*
Kanakamedala Venkatasubbayya, etc.—*Respondents (Creditors).*

Notice is hereby given under section 19 (1) of the Provincial Insolvency Act V of 1920 that the above-named petitioner applied to this Court for being adjudged insolvent and that the same stands posted to 15th February 1934 for hearing.

No. 8 of 1934, Sub-Court, Masulipatam.

Gabbita Venkateswarlu—*Petitioner (Debtor).*
Mannalur Satyanarayana, etc.—*Respondents (Creditors).*

Notice under section 19 (1) of Act V of 1920, is hereby given that the above-named petitioner has applied to this Court for being adjudged insolvent and that the same stands posted to 16th March 1934 for hearing.

No. 2 of 1934, Sub-Court, Masulipatam.

Gaddiyaram Sambayya—*Petitioner (Debtor).*
Turlapati Venkateswaram, etc.—*Respondents (Creditors).*

Under section 19 (2) of Act V of 1920 notice is hereby given that petitioner has applied to this Court that he may be adjudged insolvent and that the petition stands posted to 14th March 1934 for hearing.

N. SUBRAHMANYA AYYAR,
Subordinate Judge.

Masulipatam, 8th February 1934.

No. 1 of 1933, Sub-Court, Mayavaram.

(1) Subramaniya Ayyar (died), his sons minors Jagadesan, (2) Ramasamy, (3) and Rajagopalan, (4) represented by their mother Kunjammal as next friend, all at Double street, cooks, Sirkali—*Petitioners (Creditors).*
Ramachendra Padayachi, son of Govindaswami Pariayachi at Kona Mari street, Karaikkal—*Respondent (Debtor).*

Under section 27 of Act V of 1920, it is hereby notified that the above-said respondent has been adjudged an insolvent on 21st December 1933, that his properties are vested in the Official Receiver, East Tanjore, that the creditors should prove their claims before the Official Receiver as early as possible and that the respondent should apply for final discharge within 21st December 1934.

No. 7 of 1933. Sub-Court, Mayavaram.

Ponnambala Pillai, adopted son of Arunachalam Pillai, at Nannilam, Shiyali Munsif—*Petitioner (Debtor).*
Ramalingam Pillai and others—*Respondents (Creditors).*

Under section 27 of Act V of 1920, it is hereby notified that the above-said petitioner has been adjudged an insolvent on 31st December 1933 that his properties are vested in the Official Receiver, East Tanjore, that the creditors should prove their claims before the Official Receiver as early as possible and that the petitioner should apply for final discharge within one year from 31st December 1933.

S. GOPALA AYYAR,
Subordinate Judge.

Mayavaram, 7th February 1934.

No. 2 of 1934, Sub Court, Narasapur.

Nekkanti Venkayya—*Petitioner (Debtor)*
Pasupati Venkatasubbayya and others—*Counter-petitioners (Creditors).*

Notice is hereby given under section 19 (2) of the Provincial Insolvency Act that the above-named petitioner has applied to this Court for adjudicating him as insolvent and that the said petition stands posted to 22nd March 1934 for hearing. Any creditor wishing to oppose the same may appear before this Court either in person or by vakil on the said date.

No. 3 of 1934, Sub-Court, Narasapur.

Vegesinda Pothuraju—*Petitioner (Debtor).*
Kancherla Narayya and others—*Counter-petitioners (Creditors).*

Notice is hereby given under section 19 (2) of the Provincial Insolvency Act that the above-named petitioner has applied to this Court for adjudicating him as insolvent and that the said petition stands posted to 12th March 1934 for hearing. Any creditor wishing to oppose the same may appear before this Court either in person or by vakil on the said date.

No. 5 of 1934, Sub-Court, Narasapur.

Dasari Seshaju, Kotipalli Venkanna and Mallampati Jagannadham—*Petitioners (Creditors)*
Gowari Venkata Subba Rao—*Counter-petitioner (Debtor).*

Notice is hereby given under section 19 (2) of the Provincial Insolvency Act that the above-named petitioners have applied to this Court for adjudicating respondent an insolvent and that the said petition stands posted to 28th March 1934 for hearing. Any creditor wishing to oppose the same may appear before this Court either in person or by a vakil on the said date.

No. 1 of 1934, Sub-Court, Narasapur.

Tallaraju Gurraju—*Petitioner (Debtor).*
Tatavarti Venkatarattam and others—*Counter-petitioners (Creditors).*

Notice is hereby given under section 19 (2) of the Provincial Insolvency Act that the above-named petitioner has applied to this Court for adjudicating him as insolvent and that the said petition stands posted to 15th March 1934 for hearing. Any creditor wishing to oppose the same may appear before this Court either in person or by vakil on the said date.

No. 8 of 1934, Sub Court, Narasapur.

Pasala Veeraswami—*Petitioner (Debtor).*
Kancherla Sarvasingam and others—*Counter-petitioners (Creditors)*

Notice is hereby given under section 19 (2) of the Provincial Insolvency Act that the above-named petitioner has applied to this Court for adjudicating him as insolvent and that the said petition stands posted to 12nd March 1934 for hearing. Any creditor wishing to oppose the same may appear before this Court either in person or by vakil on the said date.

M. M. ISPAHANI,
Subordinate Judge.

Narasapur, 6th February 1934.

No. 1 of 1934. Sub-Court, Ottapalam.

Valloth Chamtu Amma's son Kuttikrishnan Nayar of Eruppa desam, Karakkad amsam, Walluvanad taluk—*Petitioner.*
Alampalli Narakkal Sankaran Sonayagaid and twenty-seven others—*Respondents.*

Notice is hereby given under section 19 (2) of Act V of 1920 that the above-named petitioner has applied to this Court to adjudge him an insolvent and that his application

stands posted to 11th June 1934. Any creditor wishing to oppose the said application may appear before this Court either in person or by vakil on the said date.

T. V. KRISHNAN NAYAR,
Subordinate Judge.

Ottapalam, 9th February 1934.

No. 9 of 1910, Sub-Court, Rajahmundry.

Villuri Subbarayudu—*Petitioner (Debtor).*
Marina Viraswami and others—*Respondents.*

By order of this Court, dated 5th September 1931 the order, dated 30th July 1930, adjudicating the petitioner an insolvent passed in this case was annulled.

No. 3 of 1931 (I.A. No. 781 of 1933).
Sub-Court, Rajahmundry.

Chilluri Nagamma—*Petitioner (Insolvent).*
Sah Nawal Chandlal and others—*Respondents.*

The above-named insolvent has applied for an order of absolute discharge under section 41 of the Provincial Insolvency Act and the petition stands posted to 10th March 1934 for hearing.

No. 24 of 1931 (I.A. No. 899 of 1933).
Sub-Court, Rajahmundry.

Dronamraju Suryaprakasarao and Dronamraju Bhaskararao—*Petitioners (Insolvents)*
Kasturi Seshavatamma and others—*Respondents.*

The above-named insolvents have applied for an order of absolute discharge under section 41 of the Provincial Insolvency Act and the petition stands posted to 10th March 1934 for hearing.

No. 9 of 1933, Sub-Court, Rajahmundry.

Vedurumudi Tirumalarao Pantulu and Vedurumudi Venkatammadasu Pantulu—*Petitioners (Debtors).*
Desari Subbarayudu and others—*Respondents.*

Notice under sec. 30 of Act V of 1920 is hereby given that the above-named petitioners were adjudged insolvents by the Court on 27th January 1933 and that they were directed to apply for discharge within one year from the date of adjudication. The creditors are required to prove their debts as soon as possible by delivering or sending by registered post to the Official Receiver, East Godavari, Rajahmundry, affidavits in Form No. III of the Provincial Insolvency Rules.

No. 10 of 1933, Sub-Court, Rajahmundry.

Nagarapu Srirammurthi, Nagarapu Narasimhaswami and Nagarapu Venama—*Petitioners (Debtors).*
Sama Paidamma and others—*Respondents.*

Notice under section 30 of Act V of 1920 is hereby given that the above-named petitioners were adjudged insolvents by the Court on 6th January 1933 and that they were directed to apply for discharge within one year from the date of adjudication. The creditors are required to prove their debts as soon as possible by delivering or sending by registered post to the Official Receiver, East Godavari, Rajahmundry, affidavits in Form No. III of the Provincial Insolvency Rules.

K. PURUSHOTHAM,
Principal Subordinate Judge.

Rajahmundry, 2nd February 1934.

No. 15 of 1930 (I.A. No. 35 of 1933), Sub-Court, Ramnad.

Subbayya Tevar—*Petitioner (Insolvent)*
Perumal Reddiyar and others—*Respondents (Creditors).*

Notice is hereby given under section 41 of the Provincial Insolvency Act V of 1920 that the above-named petitioner has applied to this Court to grant him an order of absolute discharge and that the petition is posted to 5th March 1934 for enquiry.

T. A. SUBBAYYA PILLAI,
Subordinate Judge.

Madura, 5th February 1934.

No. 12 of 1932 (I.A. No. 26 of 1934), Sub-Court, Tellicherry.

Alathankandi Abdulla and Alathankandi Kuttali—*Petitioners*
Alathankandi Abdulkhadar and thirty four others—*Respondents,*

Notice is hereby given under section 41 of Act V of 1920 that the petitioners have applied to this Court to be discharged from all liabilities and that the petition stands posted to 30th March 1934 for hearing.

V. KUNHI RAMAN NAYAR,
Subordinate Judge.

Tellicherry, 1st February 1934.

No. 10 of 1933, Sub-Court, Tenali.

Nallari Venkatappacharyulu son of Kodandaramacharyulu, 50 years, Brahman, Inamdar, Muktapalli Agraharam and Nallari Kodandaramacharyulu, son of Rathnamacharyulu, 30 years, Brahman, Inamdar, Muktapalli Agraharam—*Petitioners (Debtors)*
Swarna Pullayya and others—*Respondents (Creditors).*

Notice is hereby given under section 30 of the Provincial Insolvency Act that the above-named petitioners have been adjudged as insolvents by an order of this Court, dated 9th December 1933 and that the creditors may prove their claims before the Official Receiver, Guntur. Time for discharge one year from 9th December 1933.

No. 29 of 1933, Sub-Court, Tenali.

Nagulapalli Thirupathayya—*Petitioner (Creditor).*
Meka Venkayya, son of Subbayya, 30 years, Kamma, land-owner, Guddigaya Lanka, hamlet of Inukapalli—*Respondent (Debtor).*

Notice is hereby given under section 30 of the Provincial Insolvency Act that the above-named respondent has been adjudged as an insolvent by an order of this Court, dated 16th December 1933 and that the creditors may prove their claims before the Official Receiver, Guntur. Time for discharge one year from 16th December 1933.

No. 30 of 1933, Sub-Court, Tenali.

Nagulapati Thirupathayya—*Petitioner (Creditor).*
Meka Kotayya, son of Subbayya, 40 years, Kamma, land owner, Guddigaya Lanka, hamlet of Inukapalli—*Respondent (Debtor).*

Notice is hereby given, under section 30 of the Provincial Insolvency Act that the above-named respondent has been adjudged as an insolvent by an order of this Court, dated 16th December 1933, and that the creditors may prove their claims before the Official Receiver, Guntur. Time for discharge one year from 16th December 1933.

No. 45 of 1933, Sub-Court, Tenali.

Kavuru Seshayya—*Petitioner (Creditor)*
(1) Kudaravalli Veerayya, son of Sreeramulu, 40 years (2) Kudaravalli Subbayya, (3) Kudaravalli Kotiratna Rao, sons of first respondent, 21 years and 9 years respectively and (4) Kudaravalli petitioned, (3) and (4) being minors by father and guardian first respondent, Kammas, cultivators, Pedakurapur—*Respondents (Debtors).*

Notice is hereby given under section 30 of the Provincial Insolvency Act that the above-named respondents have been adjudged as insolvents by an order of this Court, dated 16th December 1933, and that the creditors may prove their claims before the Official Receiver, Guntur. Time for discharge one year from 16th December 1933.

No. 54 of 1933, Sub-Court, Tenali.

Venepalla Seshamayya—*Petitioner (Creditor).*
Nimmagadda Penumbamayya Varma, son of Ramayya, Kamma, 33 years, cultivator, Donepudi—*Respondent (Debtor).*

Notice is hereby given under section 30 of the Provincial Insolvency Act that the above-named respondent has been adjudged as an insolvent by an order of this Court, dated 16th December 1933, and that the creditors may prove their claims before the Official Receiver, Guntur. Time for discharge one year from 16th December 1933.

No. 61 of 1933, Sub-Court, Tenali.

Sheik Peda Sahib—*Petitioner (Creditor).*
Sikar Sahib, son of Imam Sahib alias Abdul Sahib, Mahammadan, cultivator, Kanagala—*Respondent (Debtor).*

Notice is hereby given under section 30 of the Provincial Insolvency Act that the above-named respondent has been adjudged as an insolvent by an order of this Court, dated 9th December 1933, and that the creditors may prove their claims before the Official Receiver, Guntur. Time for discharge one year from 9th December 1933.

No. 30 of 1933, Sub-Court, Tenali.

Jasthi Ramayya—*Petitioner (Creditor).*
Bhimavarapu Matha Reddi, son of Koti Reddi, 46 years, Reddi, landholder, Chunaparam Agraharam—*Respondent (Debtor).*

Notice is hereby given under section 19 (2) of the Provincial Insolvency Act that the above-named petitioner

has put in an application in this Court praying that the respondent may be adjudged as an insolvent and that the said petition stands posted to 9th March 1934 for hearing.

No. 91 of 1933, Sub-Court, Tenali.

Kuna Koti Reddi and Jaditi Peramma—*Petitioners* (*Creditors*).

Bhimavarapu Koti Reddi, son of Subba Reddi, 60 years, Reddi, landholder, Chimpiravi Agraharam—*Respondent* (*Debtor*).

Notice is hereby given under section 19 (2) of the Provincial Insolvency Act that the above-named petitioner has put in an application in this Court praying that the respondent may be adjudged as an insolvent and that the said petition stands posted to 9th March 1934 for hearing.

No. 93 of 1933, Sub-Court, Tenali.

Cogiseni Pamulah—*Petitioner* (*Creditor*).

Alla Sri Krishna Mohana Rao, son of Lakshmipathi Nayudu, 24 years, Telaga, cultivator, Kanumalla, Repalle District Munsif's Court—*Respondent* (*Debtor*).

Notice is hereby given under section 19 (2) of the Provincial Insolvency Act that the above-named petitioner has put in an application in this Court praying that the respondent may be adjudged as an insolvent and that the said petition stands posted to 16th March 1934 for hearing.

No. 94 of 1933, Sub-Court, Tenali.

Vasireddi Venkatappayya, son of Venkataramayya, 35 years, Kamma, cultivator, Pedapalem, Tenali District Munsif's Court—*Petitioner* (*Debtor*).

Vasireddi Subbayya and others—*Respondents* (*Creditors*).

Notice is hereby given under section 19 (2) of the Provincial Insolvency Act that the above-named petitioner has put in an application in this Court praying that he may be adjudged as an insolvent and that the said petition stands posted to 9th March 1934 for hearing.

No. 1 of 1934, Sub-Court, Tenali.

Merla Venkatrayanam—*Petitioner* (*Creditor*).

Gabbineni Brahmayya, son of Rangayya, 45 years, Kamma, landholder, Kallurpalem—*Respondent* (*Debtor*).

Notice is hereby given under section 19 (2) of the Provincial Insolvency Act that the above-named petitioner has filed an application requesting that the respondent may be adjudged as an insolvent and that the said petition stands posted to 12th March 1934 for hearing.

No. 5 of 1934, Sub-Court, Tenali.

Chigurupati Ramayya and Kotragadda Narasimma—*Petitioners* (*Creditors*).

Papuri Lakshmayya, son of China Ramayya, 60 years, Kamma, landholder, Inripuram Agraharam—*Respondent* (*Debtor*).

Notice is hereby given under section 19 (2) of the Provincial Insolvency Act that the above-named petitioners have filed an application requesting that the respondent may be adjudged as an insolvent and that the said petition stands posted to 13th March 1934 for hearing.

N. GOPALAKRISHNA RAO,
Subordinate Judge.

Tenali, 8th February 1934.

No. 82 of 1930 (I.A. No. 50 of 1934), Sub-Court, Trichinopoly.

T. P. P. Manickam Pillai, son of Ponnuswami Pillai, residing at Kallathuvu of Trichinopoly Fort—*Petitioner* (*Debtor*).

P. V. Venkatarama Ayyar and others—*Respondents* (*Creditors*).

The above petition for absolute discharge filed by the above petitioner under section 41 of Act V of 1920 comes on for hearing before the Subordinate Judge, Trichinopoly, on 5th March 1934.

No. 2 of 1932 (I.A. No. 31 of 1934), Sub-Court, Trichinopoly.

Ponnuswami Kavandan, son of Nallaswami Kavandan, residing at Nagampalli village, Kasur taluk—*Petitioner* (*Insolvent*).

Chockalinga Chettiyar and seventeen others—*Respondents* (*Creditors*).

Take notice that the above petition filed by the insolvent under section 41 of Act V of 1920 for an order of absolute discharge comes on for hearing before the above Court on 6th March 1934.

No. 12 of 1932 (I.A. No. 35 of 1934), Sub-Court, Trichinopoly.

Appuswami Pillai, son of Narayana Pillai, residing at Woraiyur, Vellala street, Trichinopoly taluk—*Petitioner* (*Debtor*)

Sanavya Pillai and sixteen others—*Respondents* (*Creditors*).

The above petition for absolute discharge filed by the above petitioner under section 41 of Act V of 1920 comes on for hearing before the Subordinate Judge, Trichinopoly, on 9th March 1934.

No. 82 of 1932 (I.A. No. 3 of 1934), Sub-Court, Trichinopoly.

M. Natesan alias Muthuswami Pandaram, son of Muthuvira Pandaram, residing at Sooliaputhur, Musiri taluk—*Petitioner* (*Insolvent*)

Krishna Ayyar and others—*Respondents* (*Creditors*).

Take notice that the above petition filed by the insolvent under section 41 of Act V of 1920 for an order of discharge comes on for hearing before the above Court on 2nd March 1934

No. 37 of 1933, Sub-Court, Trichinopoly.

T. K. Subrahmanya Pillai, son of Karuppanna Pillai, residing at Muthuraveeraswami Kovil street, Puthur, Trichinopoly—*Petitioner* (*Debtor*)

Kammammal and ten others—*Respondents* (*Creditors*).

Take notice that the above-named debtor has been adjudged an insolvent by this Court on 30th January 1934 with direction to apply for discharge on or before 30th January 1935. Creditors should prove their claims before the Official Receiver early.

No. 43 of 1933, Sub-Court, Trichinopoly.

Ghulam Mohideen Rawuttar, son of Hussain Moosa Rawuttar, residing at Reddipatti, Elangakurichi, Kulittalai taluk, Trichinopoly district—*Petitioner* (*Creditor*)

Nana Muhammad Rawuttar, son of Vavasa Rawuttar, at Elangakurichi, Kulittalai taluk—*First respondent* (*Debtor*)

Marungapuri Estate and eleven others—*Respondents* 2 to 13 (*Creditors*).

Notice is hereby given under section 30 of Act V of 1920 that the above-named first respondent (debtor) has been adjudged an insolvent by order of this Court, dated 9th January 1934 and that he has been directed to apply for discharge on or before 9th January 1935. All the creditors may prove their claims before the Official Receiver, Trichinopoly, as early as possible

No. 71 of 1933, Sub-Court, Trichinopoly.

(1) Subrahmanya Mudaliyar, son of Kuppa Mudaliyar, residing in North street, Kattuputhur, Musiri taluk, Trichinopoly district, and (2) Sitpuswami Mudaliyar, son of the first petitioner, residing in North street, Kattuputhur, Musiri taluk, Trichinopoly district—*Petitioners* (*Insolvents*).

Subrahmanya Mudaliyar and fifteen others—*Respondents* (*Creditors*).

Notice is hereby given under section 30 of Act V of 1920 that the above-named petitioners have been adjudged insolvents by order of this Court, dated 12th January 1934, and that they have been directed to apply for discharge on or before 12th January 1935. All the creditors may prove their claims before the Official Receiver, Trichinopoly, as early as possible.

No. 77 of 1933, Sub-Court, Trichinopoly.

Gangama Nayakar, son of Kalivarigiri Nayakar, residing at Sirna Varappatti, hamlet of Pallappatti, Karur taluk—*Petitioner* (*Debtor*)

Veerappa Nayakar and fifteen others—*Respondents* (*Creditors*).

Take notice that the above-named debtor has been adjudged an insolvent by this Court on 24th January 1934 with direction to apply for discharge on or before 24th January 1935. Creditors should prove their claims before the Official Receiver early.

No. 90 of 1933, Sub-Court, Trichinopoly.

Subba Pillai, son of Naga Pillai, at Sanayavaram, Lalgudi taluk—*Petitioner* (*Debtor*)

Balasubrahmanyan Chettiyar and eighteen others—*Respondents* (*Creditors*).

Take notice that the above-named debtor has been adjudged an insolvent by this Court on 19th January 1934 with direction to apply for discharge on or before 19th January 1935. Creditors should prove their claims before the Official Receiver early.

No. 93 of 1933, Sub-Court, Trichinopoly.

S. M. Viswanatha Pillai and two others—*Petitioners (Creditors).*

(1) V. Sankaralinga Chettiyar, son of Veerabahu Chettiyar residing at Periapalayam street, Pakkanai, Trichinopoly taluk—*First Respondent (Debtor).*

Take notice that the abovenamed debtor (first respondent) has been adjudged an insolvent by this Court on 2nd February 1934, with direct on to apply for discharge on or before 2nd February 1936. Creditors should prove their claims before the Official Receiver early.

No. 101 of 1933, Sub-Court, Trichinopoly.

T. S. Anantanarayana Ayyar and T. S. Venkataramaa Ayyar, sons of S. A. Subrahmanya Ayyar, residing at Lalgudi—*Petitioners (Debtors).*

Tamilnad Co-operative Bank, Trichinopoly, and twenty-nine others—*Respondents (Creditors).*

Take notice that the abovenamed debtors have been adjudged insolvents by this Court on 30th January 1934 with direction to apply for discharge on or before 30th January 1936. Creditors should prove their claims before the Official Receiver early.

No. 109 of 1933. Sub-Court, Trichinopoly.

Abdul Rahiman Rawuttar, son of Fakkiri Muhammad Rawuttar, residing at Thavathupalayam Anupal Pagnai village Karur taluk—*Petitioner (Debtor).*

Ponnusamya Nayudu and thirty-one others—*Respondents (Creditors).*

Take notice that the above petition filed by the debtor under sections 7, 10 and 13 of Act V of 1920 for being adjudged an insolvent comes on for hearing before the above Court on 6th March 1934.

No. 1 of 1934, Sub-Court, Tuticorin.

P. R. Soumyanarayana Ayyangar, son of Rama Ayyangar, residing at Sumner House, Tennur, Trichinopoly taluk—*Petitioner (Creditor).*

(1) S. Raghava Ayyangar, son of Srinivasa Ayyangar, residing at North Adaiyavalanjan street, Srirangam, Trichinopoly taluk, and four others—*Respondents (Debtors and Creditors).*

Take notice that the above petition filed by the creditor under sections 7, 9, 12 and 26 of Act V of 1920 for adjudging the first respondent an insolvent comes on for hearing before the above Court on 2nd March 1934.

No. 5 of 1934, Sub Court, Trichinopoly.

Vangiliyappa Kavundan, son of Vangiliyappa Kavundan, of Parathakattupalayam, Kadanthai Thenbaghanai village, Karur taluk—*Petitioner (Debtor).*

Kumaraya Kavundan and thirteen others—*Respondents (Creditors).*

Take notice that the above petition filed by the debtor under sections 7, 10 and 13 of Act V of 1920 for being adjudged an insolvent comes on for hearing before the above Court on 6th March 1934.

No. 6 of 1934, Sub-Court, Trichinopoly.

P. N. Govindarajan, son of P. Narayanachar, Alexander Road, Cantonment, Trichinopoly—*Petitioner (Debtor).*

P. R. M. S. Subrahmanya Chetti, Pattagkarana Pillai street, Tennur, Trichinopoly, and nine others—*Respondents (Creditors).*

Take notice that the above petition filed by the debtor under sections 7, 10 and 13 of Act V of 1920 for being adjudged an insolvent comes on for hearing before the above Court on 6th March 1934.

No. 7 of 1934, Sub-Court, Trichinopoly.

K. V. Sadhasiva Ayyar, son of Venkatakrishna Ayyar, residing in Punjai Kulumbakurichi village, Karur taluk—*Petitioner (Debtor).*

Ramalinga Pillai and eighteen others—*Respondents (Creditors).*

Take notice that the above petition filed by the debtor under sections 7, 10 and 13 of Act V of 1920 for being adjudged an insolvent comes on for hearing before the above Court on 6th March 1934.

No. 10 of 1934, Sub Court, Trichinopoly.

(1) S. T. Nagarathinam Ayyar, son of Swami Ayyar, residing in Gandhi street, Trichinopoly and (2) N. Swaminatha Ayyar, son of first petitioner, residing at Gandhi street, Trichinopoly—*Petitioners (Debtors).*

Ramaswami Chetti and thirteen others—*Respondents (Creditors).*

Take notice that the above petition filed by the debtors under sections 7, 10 and 13 of Act V of 1920 for being adjudged insolvents comes on for hearing before the above Court on 17th March 1934.

C. N. KUPPUSWAMI,
Subordinate Judge.

Trichinopoly, 4th February 1934.

No. 87 of 1933, Sub-Court, Tuticorin.

M. V. Maya Nadar and Brothers, through one of its partners M. V. Palamuruga Nadar, Tuticorin—*Petitioner.*

V. Aaruvitha Nadar, son of Vedanayaga Nadar, Tuticorin—*Respondent (Insolvent).*

Whereas the aforesaid petitioner has applied to this Court by a petition, dated 11th January 1934 to annul the order of adjudication under section 42 of the Provincial Insolvency Act V of 1920, take notice that the said petition is posted to 15th March 1934 for hearing. Those who are desirous of opposing the said application may appear in person or by pleader on the date fixed for hearing.

No. 15 of 1929, Sub-Court, Tuticorin.

Pattani Rawuttar alias P. N. Syed Muhammad, son of Nagore Meera Rawuttar of Eral and P. K. Syed Muhammad Mohideen Sahib, son of Kadira Muhammad Sahib, Sivakasi—*Petitioners.*

P. M. Syed Muhammad Meera Sahib and four others—*Respondents.*

Whereas the aforesaid petitioners have applied to this Court by a petition dated 15th December 1932, to be granted an order of discharge under section 41 of the Provincial Insolvency Act V of 1920, take notice that the said petition is posted to 8th March 1934 for hearing. Those who are desirous of opposing the said application may appear in person or by pleader on the date fixed for hearing.

No. 30 of 1933, Sub-Court, Tuticorin.

M. Muthiah Pillai, son of Mayakoothu Pillai, residing at Sevalai, Sivakasitam taluk—*Insolvent.*

Pursuant to a petition, dated 28th October 1933, and on reading the petition, counter, and on hearing the arguments, it is ordered that the debtor be and the said debtor is hereby adjudged insolvent. The District Official Receiver, Tuticorin, is appointed Receiver and the properties of the insolvent will vest in him. The insolvent will appear before him on the 5th day of March 1934. The time to apply for discharge is one year.

No. 3 of 1934, Sub Court, Tuticorin.

Velayudam Pillai, son of Kumarasami Pillai, of Sivalapuri, Tuticorin taluk—*Petitioner.*

A. Kadasamia Pillai, son of Alagumuthu Pillai, of Kattalangulam, Kovilpatti taluk—*Respondent.*

Whereas the aforesaid petitioner has applied to this Court by a petition, dated 11th January 1934, to adjudicate the respondent an insolvent under section 9 of the Provincial Insolvency Act V of 1920, take notice that the said petition is posted to 20th February 1934 for hearing. Those who are desirous of opposing the said application may appear in person or by pleader on the date fixed for hearing.

No. 4 of 1934, Sub Court, Tuticorin.

Kanakka Reddiyar, son of Perumal Teddiyar, residing at Sivakulam, Sankarankoil taluk—*Petitioner.*

A. M. Kandasami Reddiyar alias Subba Reddiyar and nineteen others—*Respondents.*

Whereas the aforesaid petitioner has applied to this Court by a petition, dated 15th December 1933, to be adjudicated insolvent under section 10 of the Provincial Insolvency Act V of 1920, take notice that the said petition is posted to 15th March 1934 for hearing. Those who are desirous of opposing the said application may appear in person or by pleader on the date fixed for hearing.

No. 8 of 1934, Sub Court, Tuticorin.

K. N. S. Perumaraya Nayakar, son of Kurasai Kammai Alwar Nayakar of Gopalapuram, Kovilpatti taluk—*Petitioner.*

Gurusami Nayakar, son of Thappal Ayyappa Nayakar of Ganapathipatti, Sankarankoil taluk—*Respondent.*

Whereas the aforesaid petitioner has applied to this Court by a petition, dated 6th November 1933, to adjudge the respondent an insolvent under section 9 of the Provincial Insolvency Act V of 1920, take notice that the said petition is posted to 22nd February 1934 for hearing. Those who are desirous of opposing the said application may appear in person or by pleader on the date fixed for hearing.

No. 7 of 1934, Sub-Court, Tuticorin.

Govinda Ayyangar, son of Devkshappan Srinivasa Ayyangar, residing at Thenthuruppuri, Tiruchendur taluk—*Petitioner.*

V. P. Mahadeva Ayyar and twenty-nine others—*Respondents.*

Whereas the aforesaid petitioner has applied to this Court by a petition dated 19th January 1934, to be adjudicated insolvent under section 10 of the Provincial Insolvency Act V of 1920, take notice that the said petition is posted to 15th March 1934 for hearing. Those who are desirous of opposing the said application may appear in person or by pleader on the date fixed for hearing.

S. P. SUBRAHMANYA AYYAR,
Subordinate Judge.

Tuticorin, 6th February 1934.

No. 10 of 1932 (I.A. No. 730 of 1933), Sub-Court, Vellore.

K. S. Rajarama Mudali, son of Subbaraya Mudali, residing in Karivedu, Attaram taluk—*Petitioner (Insolvent).*

T. Paramasiva Mudali and others—*Respondents (Creditors).*

Notice is hereby given that the aforesaid petitioner has applied to this Court for an order of absolute discharge in his favour and that the said petition stands posted to 15th March 1934 for hearing.

No. 87 of 1933 (I.A. No. 873 of 1933), Sub-Court, Vellore.

P. Appayyachar, son of Satyabrahachar, residing in 58, Babu Rao street, Vellore—*Petitioner (Insolvent).*

Sethi Chetti and others—*Respondents (Creditors).*

Notice is hereby given that the aforesaid petitioner has applied to this Court for an order of absolute discharge in his favour and that the said petition stands posted to 15th March 1934 for hearing.

No. 1 of 1933 (I.A. No. 24 of 1934), Sub-Court, Vellore.

O. Fakhir Muhammad Sahib, son of Abdul Ghafoor Sahib, residing in Coja Mohieddin Sahib street, Gowripuram, Vaniyambadi—*Petitioner (Insolvent).*

Major Warris Muhammad & Sons and others—*Respondents (Creditors).*

Notice is hereby given that the petitioner in the above petition has been granted time for discharge by six months from 30th January 1934.

No. 53 of 1933, Sub-Court, Vellore.

Mattipa Daraiswami Nayudu, son of Mattipa Muniswami Nayudu, residing in Kandrampalli, Jamboi of Tutti-palla, Gudiyatham taluk—*Petitioner (Debtor).*

Appala Basi Nayudu and others—*Respondents (Creditors).*

Notice is hereby given that the abovesaid petitioner has been adjudged insolvent by an order of this Court, dated 29th January 1934, that his properties vest in the Official Receiver of North Arcot, Vellore, that he should apply for discharge within one year from the said date and that all the creditors may prove their claims before the said Official Receiver as early as possible.

T. ANANTA ACHARIYAR,
Subordinate Judge.

Vellore, 3rd February 1934.

No. 2 of 1933, District Munsif's Court, Ariyalur.

Kanagasabai Pillai, son of Panchanatham Pillai, Sembiakudi village, Udayarpalayam taluk—*Petitioner (Insolvent).*

Kandaswami Mappan and fifteen others—*Respondents (Creditors).*

The order of adjudication, dated 2nd August 1933, is annulled under section 43.

RAMANATH SUJJA,
District Munsif.

Ariyalur, 5th February 1934.

No. 7 of 1933, District Munsif's Court, Cannanore.

Kunnunkoel Pattakkal Mammad of Puthathi desom, Chirakkal amsam—*Petitioner (Debtor).*

Cannanore Sultan Abdurahiman Ali Raja Avargal and eight others—*Respondents (Creditors).*

Notice is hereby given under section 30 of Act V of 1920 that the petitioner was adjudged an insolvent by order of this Court in I.P. No. 7 of 1933, dated 1st February 1934, and that he was allowed one year's time to apply for discharge. Creditors should prove their claims before the Official Receiver of North Malabar within time.

P. V. PALAMESWARA AYYAR,
District Munsif.

Cannanore, 2nd February 1934.

No. 11 of 1933, District Munsif's Court, Dindigul.

Maruda Vannan and Kulandaivel Vannan—*Petitioners,*

Muthukattha Nadar and others—*Respondents.*

Notice is hereby given under section 10 (1) of Act V of 1920 that the abovenamed petitioners have applied to this Court to adjudge them as insolvents and the petition stands posted to 9th March 1934 for hearing.

P. C. SUNDARAM AYYANGAR,
District Munsif.

Dindigul, 3rd February 1934.

No. 47 of 1933, District Munsif's Court, Gooty.

Mala Madara Nagyudu of Chinna Yakkalur—*Petitioner.*

Mutyala Subba Rangayya and others—*Counter-petitioners.*

Notice is hereby given under section 30 of the Provincial Insolvency Act that the abovesaid petitioner has been adjudicated as an insolvent by an order of this Court, dated 3rd February 1934 and that he has been given time for applying for discharge on or before 3rd February 1935. Creditors should prove their claims within three months from the date.

R. V. RAGHAVA RAO,
District Munsif.

Gooty, 6th February 1934.

No. 1 of 1934, District Munsif's Court, Guntur.

Sheik Khasimsahb, son of Imam Sahib, of Dharanikota—*Petitioner.*

Pulipaki Subbayya and others—*Creditors.*

Notice is hereby given under section 10 (2) of the Provincial Insolvency Act that the abovenamed petitioner has applied to this Court to adjudicate him an insolvent and that the petition stands posted to 3rd March 1934 for objections.

No. 11 of 1934, District Munsif's Court, Guntur.

Kalikam Narasayya, son of Pitchayya, of Mellur—*Petitioner.*

Pulikonda Akkayya and others—*Creditors.*

Notice is hereby given under section 10 (2) of the Provincial Insolvency Act that the abovenamed petitioner has applied to this Court to adjudicate him an insolvent and that the petition stands posted to 10th March 1934 for objections.

E. KRISHNAMURTI,
Principal District Munsif.

Guntur, 7th February 1934.

No. 21 of 1931, District Munsif's Court, Kavali.

Vayili Pothuraju—*Petitioner.*

Busa Venkata Subbaraidi—*Creditor.*

Notice is hereby given that the petitioner has applied to this Court under section 41 of the Provincial Insolvency Act to grant him final discharge and the petition stands posted to 22nd February 1934 for objections.

No. 23 of 1933, District Munsif's Court, Kavali.

Parra Venkataswami—*Petitioner.*

Amore Pada Vadagiri and eight others—*Creditors.*

Under section 30, notice is hereby given that the abovenamed petitioner has been adjudged as insolvent by order, dated 8th January 1934, and that he should apply for discharge within six months. Creditors should prove their claims in this Court in six months.

No. 28 of 1933, District Munsif's Court, Kavali.

Doga Raghavulu—*Petitioner.*

Ulavapad Co-operative Society and thirteen others—*Creditors.*

Under section 30, notice is hereby given that the abovenamed petitioner has been adjudged an insolvent by order, dated 7th February 1934, and that he should apply for discharge within one year. Creditors should prove their claims before the Official Receiver, Nellore.

Y. BHARATHA SASTRI,
District Munsif.

Kavali, 8th February 1934.

No. 13 of 1933, District Munsif's Court, Kalipatti.

Velu Konar—*Petitioner (Debtor)*
Thangavarna Nadar and others—*Respondents (Creditors)*

Notice is hereby given under section 30 of Act V of 1920 that the above-named petitioner has been adjudged an insolvent by order of this Court, dated the 1st February 1934, and that he should apply for his discharge on or before the 1st August 1934, that creditors should prove their claims as soon as possible and that a claim may be proved by delivering or sending by registered post to the Official Receiver, Tinnevelly an affidavit in Form No. 7 prescribed in the Madras Provincial Insolvency Rules, 1922.

S. K. PARTHASARATHI,
District Munsif.

Kalipatti, 1st February 1934.

No. 1 of 1934, District Munsif's Court, Krishnagiri.

Mallappa Kavandar—*Petitioner.*
Nagaraja Rao and eleven others—*Respondents.*

Notice is hereby given under section 10 (2) of Act V of 1920 that the above-named petitioner applied to this Court for adjudging him insolvent and that the petition stands posted to 22nd February 1934 for hearing.

A. RANGANATHAM CHETTIYAR,
District Munsif.

Krishnagiri, February 1934.

No. 16 of 1933, District Munsif's Court, Mannargudi.

Raghava Nayakan, son of Chockalinga Nayakan, at Vanniakara street, Mannargudi—*Petitioner.*
Muthukrishna Reja and fourteen others—*Respondents.*

Notice is hereby given under section 10 of Act V of 1920 that the above-named petitioner has applied to this Court for being adjudged an insolvent and that the hearing is fixed for 12th March 1934. Any creditor wishing to oppose the same may appear before this Court on the said date.

R. RAJAGOPALA AYYAR,
District Munsif.

Mannargudi, 7th February 1934.

No. 3 of 1930, District Munsif's Court, Ongole.

Patti Ramayya—*Petitioner.*
Gurram Venkataragana and others—*Creditors.*

Notice is hereby given that the above-named petitioner has applied to this Court for an order of discharge and the petition stands posted to 28th February 1934. Creditors may file their objections on that day.

No. 32 of 1933, District Munsif's Court, Ongole.

Nuru Ankula, son of Gangulu, age 50 years, Golla and caste of Bodapadu, Ongole taluk—*Petitioner.*
Kuruganti Subrahmanyam and others—*Creditors.*

Notice is hereby given that the above-named petitioner has been adjudged insolvent. Creditors may prove their debts before the Official Receiver, Guntur, before 5th October 1934. Time for discharge till 5th February 1935.

No. 36 of 1933, District Munsif's Court, Ongole.

Venkamuthi Yellamanda, son of Sundaramayya, age 33 years, Reiga and cultivator of Pakalakula Agraharam, hamlet of Chirvanuppalapadu, Ongole taluk—*Petitioner.*
Jagarlamudi Chandrayya and others—*Creditors.*

Notice is hereby given that the above-named petitioner has been adjudicated insolvent. Creditors may prove their debts before 22nd July 1934. Time for discharge till 22nd September 1934.

No. 2 of 1934, District Munsif's Court, Ongole.

Nalavalapa Chenchi Reddi, son of Subba Reddi, age 38 years and Nalavalapa Chinnaramma, wife of Chenchi Reddi, age 30 years, Reddis and cultivators of Guravaroilu palem Ongole taluk—*Petitioners.*
Kancha Venkata Subba Reddi and others—*Creditors.*

Notice is hereby given that the above-named petitioners have filed an application to adjudge them insolvents and that the same stands posted to 23rd February 1934 for hearing. Creditors may file their objections on that day.

V. V. S. AVADHANI,
District Munsif.

Ongole, 6th February 1934.

No. 9 of 1930, District Munsif's Court, Peddapuram.

Mulagapaka Vadlayya of Pal Lanka—*Petitioner.*
Kollati Venkataraju—*Respondent.*

It is hereby notified that under sect on 37 (2) of Act V of 1920 the above-named petitioner has applied for extension of time for final discharge and that extension has been granted till 25th June 1934.

C. KRISHNAMURTI,
District Munsif.

Peddapuram, 3rd February 1934.

No. 14 of 1933, District Munsif's Court, Pedakonda.

Tata Bellam Ramayya of Hindupur—*Petitioner.*
Jayam Adeppa and others—*Creditors.*

Under section 30, notice is hereby given that the above-named petitioner has been adjudged an insolvent by order, dated 3rd February 1934, and that he should apply for discharge within six months. Creditors should prove their claims before the Official Receiver, Anantapur.

R. CHAKRAVARTHI,
District Munsif.

Pamakonda, 3rd February 1934.

No. 24 of 1931 (I.A. No. 164 of 1934), District Munsif's Court, Salem.

Subbayya Chetti—*Petitioner.*
Kesavula Subrahmanya Chetti and ten others—*Creditors.*

Notice is hereby given under section 41 of Act V of 1920 that the petitioner above named has applied to this Court for an absolute order of discharge and that the application is posted to 15th March 1934 for objections of creditors.

No. 44 of 1933, District Munsif's Court, Salem.

Parasuraman Udaiyar—*Petitioner.*
Pachiappa Mudaliyar and ten others—*Creditors.*

Notice is hereby given under sect on 10 of the Provincial Insolvency Act V of 1920 that the above-named petitioner has applied to this Court for being adjudged an insolvent and that the petition stands posted to 3rd March 1934 for objections. The Official Receiver, Salem, is appointed interim receiver for the estate of the insolvent.

C. BHASKARA REDDI,
District Munsif.

Salem, 5th February 1934.

No. 20 of 1931, District Munsif's Court, Tinnevelly.

Mamma Kouri, son of Sami Kouri, residing at Ekayampathar, Tinnevelly taluk—*Petitioner (Insolvent).*
Marakkayar Pakkaran and others—*Respondents (Creditors).*

Notice is hereby given under section 41 of Act V of 1920 that the above-named petitioner has applied to this Court for an order of absolute discharge and that his application stands posted to 23rd day of March 1934. Any creditor wishing to oppose the said application may appear before this Court either in person or by valid on the said date.

R. GANAPATI AYYAR,
District Munsif.

Tinnevelly, 6th February 1934.

No. 31 of 1932 (I.A. No. 239 of 1934), District Munsif's Court, Thiruvadi.

Duraiswami Muthiriyan alias Duraiswami Pillai—*Petitioner.*
Ranganada Konar and fourteen others—*Respondents (Creditors).*

Notice is hereby given under section 41 (1) of Act V of 1920 that the petitioner above named has applied to this Court for an absolute order of discharge and that the same is posted to 9th March 1934.

No. 3 of 1934, District Munsif's Court, Tiruchirapoly.

M. A. Sathar Sahib—*Petitioner (Debtor).*
N. S. S. P. Subrahmanyan Chettiyar and two others—*Counter-petitioners (Creditors).*

Notice is hereby given that under sections 9, 11, 13 and 74 of Act V of 1920 the above application put in by the petitioner for being adjudged an insolvent comes on for hearing on 6th March 1934.

No. 2 of 1934. District Munsif's Court, Tiruchirapalli.

K. Singaperumal Chettiyar—*Petitioner.*
Palaniyappa Chettiyar and eleven others—*Counter-petitioners.*

Notice is hereby given that under sections 9, 11 and 13 of Act V of 1920 the above application put in by the petitioner for being adjudged an insolvent comes on for hearing on 4th April 1934.

C. NARAYANASWAMI MUDALIYAR,
Principal District Munsif.

Trichinopoly, 5th February 1934.

No. 1 of 1931, District Munsif's Court, Udipi.

Kalkeri Vittal Pai—*Petitioner (Debtor).*
Kallanja Ananthe Pai & Co., and others—*Respondents (Creditors).*

Notice is hereby given under section 35 (2) of the Provincial Insolvency Act V of 1920 that the abovenamed petitioner has applied to this Court to declare him insolvent and that the petition stands posted to 12th March 1934 for hearing. Creditors who wish to oppose the same may do so either in person or by pleader on the said date.

S. NARASIMHULU,
District Munsif.

Udipi, 6th February 1934.

No. 46 of 1932, Sub-Court, Dindigul.

Virappa Kavandan, son of Palanimalai Kavandan, residing at Perumalkoilvalasu, hamlet of Poosaripatti village, Palni taluk—*Petitioner (Creditor)*

(1) Chellappa Kavandan, son of Vatha Kavandan, residing at Perumalkoilvalasu, hamlet of Poosaripatti village, Palni taluk, (2) Chellappa Kavandan, son of first debtor, residing at Perumalkoilvalasu, hamlet of Poosaripatti village, Palni taluk, (3) Nachimuthu Kavandan, brother of second debtor, residing at Perumalkoilvalasu, hamlet of Poosaripatti village, Palni taluk and (4) Nallappa Kavandan, brother of second debtor, residing at Perumalkoilvalasu, hamlet of Poosaripatti village, Palni taluk—*Respondents (Insolvent).*

Notice is hereby given under section 64 of Act V of 1920 that such of the creditors of the abovenamed insolvent who have not proved their claims should do so on or before 14th March 1934, failing which a Final dividend will be distributed without regard to their claims.

T. M. MURUGESAM PILLAI,
Official Receiver.

Madura, 5th February 1934.

NOTICE.

In the matter of the Indian Companies Act, 1913, and the Tinnevelly Hand-Spinning and Weaving Company, Limited.

Whereas it appears from the letter of the Managing Director, dated 3rd February 1934, that the Tinnevelly Hand Spinning and Weaving Company, Limited, has become defunct and is not carrying on its business;

Notice is hereby given pursuant to section 247 (3) of the Indian Companies Act, 1913, that unless cause is shown to the contrary before the expiration of three months from the date of this notice, the name of the said company will be struck off the register and the said company will be dissolved.

S. JNANADESIKAN,
Assistant Registrar of Joint Stock Companies.

Tinnevelly, 6th February 1934.

REVENUE NOTIFICATIONS.

MINING CERTIFICATES.

It is hereby certified that the Collector has, in his order L. No. 3292/33, dated 24th January 1934, renewed the certificate of approval granted to the Magnesite Syndicate, Limited, Salem, who have been carrying on mining operations in the district as the persons to prospect for and raise minerals in the Madras Presidency.

2. This certificate applies only with respect to lands in which the mines, minerals or mineral oils are the property of Government.

3. It will be in force from 1st January 1934 and will expire at midnight on the 31st December 1934.

D. MAHANTY,
Collector.

Salem Collector's Office,
20th January 1934.

The person named below has been granted a certificate of approval under the Mining Rules which will be in force up to 31st December 1934:—

[Area over which the person proposes to prospect or mine—Madras Presidency.]

Date of order granting the certificate—31st January 1934.

Name and address—Mr. S.S. Gandar, 250, Bow Bazar, Calcutta.

M. NARASIMHAM,
Collector.

Cuddapah Collector's Office,
31st January 1934.

The persons named below have been granted certificates of approval under the Mining Rules which will be in force up to 31st December 1934:—

[Area over which the person proposes to prospect or mine—Madras Presidency.]

Date of order granting the certificate—5th February 1934.

Name and address—M.B.Ry. K. N. Narayanaswami, Abkari Contractor, Bellary.

V. SESHAGIRI RAO,
Assistant Secretary.

Date of order granting the certificate—5th February 1934.

Name and address—Mr. Radha Kant Malaviya, No. 207, Kalbadevi Road, Bombay.

Board (Land Revenue and Settlement),
Madras 6th February 1934.

NOTIFICATIONS.

In exercise of the powers delegated under section 17 (b) (ii) of the Madras Survey and Boundaries Act VIII of 1923, the Board of Revenue hereby directs the survey, under the provisions of the said Act, of the lands specified below required for laying out a road from Konavalsa to Pachipenta, in Gavirammapeta village in the Salur taluk of the Vizagapatam district:—

(1) Plot No. 1—Bounded on the north by S. No. 30-37 of Karravalsa, on the east by S. No. 30-38 of Karravalsa and on the south and the west by estate land.

(2) Plot No. 1—Bounded on the north and the east by S. No. 36-63 of Karravalsa, on the south by S. No. 36-63 of Karravalsa and on the west by estate land.

M. K. VELLODI,
Joint Secretary.

Board (Land Revenue and Settlement),
Madras, 6th February 1934.

No. 5.—

The following amendments shall be made to Commissioner's Notification No. 1, dated 6th January 1921, published on pages 70-80 of the *Fort St. George Gazette*, dated 11th January 1921, Part II, as subsequently amended. This will take effect from 1st April 1934.

For the existing rules XXI and XXIII *substitute* the following:—

"XXI. A licensed vendor may sell hemp drugs to any person in any quantity not exceeding the limits fixed for possession without a licence and except in respect of Madras district, to any other licensed vendor within the district in any quantity not being less than three tolas of ganja and ten tolas of bhang. In Madras district a licensed vendor may sell hemp-drugs to any other licensed vendor within the district in any quantity not being less than two tolas of ganja and ten tolas of bhang.

XXIII. Any person may have in his possession in the Agency tracts of Ganjam, Vizagapatam and East Godavari any quantity not exceeding six tolas of ganja and ten tolas of bhang, in the Madras district any quantity not exceeding ten tolas of ganja and ten tolas of bhang and elsewhere any quantity not exceeding three tolas of ganja and ten tolas of bhang."

Madras, 23th January 1934

No. 3.—In virtue of the power delegated under clause XIII (3) of Government Notification No. 436, dated 14th July 1890, published on pages 1203–1204 of the *Fort St. George Gazette*, dated 9th September 1890, Part I, as subsequently amended and in supersession of all previous publications on the subject, the Commissioner of Excise hereby directs that from 1st April 1934 the minimum price below which country spirits shall not be sold in the undermentioned tracts shall be as follows :—

Country spirits.

Tracts.	Price.
Low duty areas of the South Arcot district,	Two annas per ½ dram of 25° U. P. arrack.

E. BRITO,
Secretary to the Commissioner of Excise.

Madras, 1st February 1934.

JANMAM REGISTRATIONS.

Notice is hereby given that an enquiry under section 4 of the Malabar Land Registration Act III of 1896 will be held at Calicut by the Revenue Divisional Officer, Calicut, on 5th June 1934 in respect of R.S. No. 19-7 of Jenmlor Desom of Kurumbranad taluk left unregistered and unassessed at the time of settlement.

All persons claiming to be proprietors or joint proprietors of the said survey number are invited to appear in person or by duly authorized agent and establish their claim on or before the date above referred to.

M. KUNHIRAMAN NAYAR,
Revenue Divisional Officer.

Calicut, 6th February 1934

Under section 4 of the Malabar Land Registration Act III of 1896, it is hereby notified that an enquiry into the purasam tolls of R.S. No. 478 of Perakkaranpa amsam, Ernad taluk, which was left unregistered and unassessed at the last settlement, will be held by the Revenue Divisional Officer, Malappuram, in order that the name of the janmi may be registered.

2 All persons claiming to be proprietor or joint proprietor of the land are hereby required to apply to the Revenue Divisional Officer, Malappuram, under section 5 of the aforesaid Act on or before the 19th May to have their names registered as such.

H. H. CARLESTON,
Revenue Divisional Officer.

Malappuram, 1st February 1934

INCOME-TAX NOTIFICATIONS.

NOTIFICATIONS.

Under section 5 (4) of the Indian Income-tax Act, 1922 (XI of 1922), the Commissioner of Income-tax for the Presidency of Madras directs that the Income-tax Officer, III Circle, Madras, shall, for the purpose of granting refund under the Government of India, Finance Department (Central Revenues) Notifications No. 25-I.T. of 28, dated 1st July 1925, and No. 144 T. of 32, dated 2nd April 1932, perform the functions of an Income-tax Officer in respect of the persons not resident in British India and who are not chargeable directly to income-tax, but derive income in British India from which income-tax has been deducted in more than one income-tax circle in the Madras Presidency

Madras, 30th January 1934.

Under sect on 5 (4) of the Indian Income-tax Act (XI of 1922), the Commissioner of Income-tax for the Presidency of Madras directs that cases relating to incomes of Rs. 1,000 and upwards and less than Rs. 2,000 in the circles noted in column (1) shall be distributed between the Income-tax Officer and the Income-tax Officer (Lower Incomes) as shown in columns (2) and (3) with effect from 7th February 1934.

B-7

Name of the Circle.	Area in which Income-tax Officer is to exercise jurisdiction.	Area in which Income-tax Officer (Lower Incomes) is to exercise jurisdiction.
(1)	(2)	(3)
Tanjore ..	Pattukkottai and Arantangi taluks of the Tanjore Circle.	Tanjore, Mannargudi and Papanasam taluks of the Tanjore Circle.
Palghat ..	Coorg, Wellington and Pollachi taluks of the Palghat Circle.	Chirakkal, Kottayam and Kurumbranad taluks of the Calicut circle and Palghat and Ernad taluks of the Palghat circle.
Calicut ..	Calicut and Wynad taluks of the Calicut Circle.	
Vellore ..	Vellore and Wallajah and Arkonam taluks of the Vellore Circle.	Tiruvannamalai, Chengam, Vandiyash, Cheyyar and Tirupattur taluks of the Vellore Circle

Under section 5 (4) of the Indian Income-tax Act (XI of 1922), the Commissioner of Income-tax Madras, directs that the following amendments shall be made with effect from 7th February 1934 to his Notification No. 132/33, dated 18th September 1933 :—

Column 2 against item (1).—*Add* the following :—

"and cases of incomes of Rs. 1,000 or upwards and less than Rs. 2,000 in Egmore, Purasawalkam, Perambur and Chintadripet divisions in the Madras City."

Column 3 against item (3).—*Add* the following :—

"and cases of incomes of Rs. 1,000 or upwards and less than Rs. 2,000 in Purasawalkam, Choolai, Vepery and Perambore Barracks divisions in the Madras City."

Column 2 against item (2).—*Substitute* the following :—

"all incomes of Rs. 1,000 or upwards and less than Rs. 2,000 in the II Circle, Madras, except those relating to Egmore, Purasawalkam, Perambur, Chintadripet, Purasawalkam, Choolai, Vepery and Perambore Barracks divisions in the Madras City which but for this notification would have fallen to be assessed by the Income-tax Officer, II Circle, Madras."

The powers of Income-tax Officers of the Circles mentioned in column 1 below in respect of incomes of Rs. 1,000 and upwards and less than Rs. 2,000 which were withdrawn in the notifications referred to in column 2 are restored with effect from 7th February 1934 :—

Column 1.	Column 2.	
1 Ganjam ..	Commissioner's Notification dated 21st April 1933.	No. 158/33,
2 Palghat ..		
3 Mangalore ..		
4 Tanjore ..	Commissioner's Notification dated 15th July 1933.	No. 192/33,
5 Calicut ..	Commissioner's Notification dated 23rd November 1932.	No. 75/32,
6 Negapatam ..	Commissioner's Notification dated 20th October 1933.	No. 159/33,
7 Vellore ..	Commissioner's Notification dated 15th December 1933.	No. 182/33,

The powers of an Income-tax Officer granted to the temporary Assistant Income-tax Officers of Ganjam, Mangalore and Negapatam in Commissioner's Notifications No. 153/33 dated 21st April 1933, and 30th October 1933, are withdrawn.

Under section 5 (4) of the Indian Income-tax Act (XI of 1922), the Commissioner of Income-tax for the Presidency of Madras appoints the Assistant Income-tax Officers mentioned in column 1 to perform the functions of an Income-tax Officer in respect of incomes of Rs. 1,000 and upwards and less than Rs. 2,000 in the area noted in column 2 with effect from 7th February 1934 :—

Column 1.	Column 2.
1 Mr. A. Pramiyya Sayulu .	Cocanada Circle.
2 „ A. Avadhanlu ..	Rajahmundry Circle.
3 „ B. Subbarayudu	Bezwada Circle.

2 Cases of the description referred to above will, with effect from 7th February 1934, be excluded from the jurisdiction of Income-tax Officers of the Circles concerned.

Madras, 3rd February 1934.

Under section 5 (4) of the Indian Income-tax Act XI of 1922, the Commissioner of Income-tax for the Presidency of Madras directs that the following amendments shall be made to the Commissioner's Notification No. 736/28 II, dated 22nd September 1928, as subsequently amended :—

Add the following as item 2 under column 2 against item 5-A—

"The employees of the Leipzig Evangelical Lutheran Mission resident in the Madras Presidency, who are paid by the Treasurer of the Mission, Pandur, Tiruvallore taluk, Chingleput district."

The powers of the Income-tax Officer, Tinnevelly Circle, in respect of incomes of Rs. 1,000 and upwards and less than Rs. 2,000 which were withdrawn in the Commissioner's Notification No. 26/33, dated 7th September 1933, are restored with effect from 12th February 1934

Under section 5 (4) of the Indian Income-tax Act (XI of 1922) and in partial modification of Commissioner's Notification No. 26/33, dated 7th September 1933, the Commissioner of Income-tax for the Presidency of Madras directs that cases relating to incomes of Rs. 1,000 and upwards but less than Rs. 2,000 in the Tinnevelly Circle, shall be distributed between the Income-tax Officer and the Income-tax Officer (Lower Income) as shown in columns 1 and 2 below:—

Column 1.	Column 2.
Area in which Income-tax Officer is to exercise jurisdiction.	Area in which Income-tax Officer (Lower Income) is to exercise jurisdiction
Tinnevelly and Nanguneri taluks of the Tinnevelly district,	Sankarankoil, Ambasamudram and Tenkasi taluks of the Tinnevelly district.

F. H. SENNECK,
Commissioner of Income-tax.

Madras, 7th February 1934.

OFFICIAL ADVERTISEMENTS.

TENDER FOR STRENGTHENING THE BANKS OF PULLERU CANAL FROM 27/2 to 36/1.

Tenders will be received by the Executive Engineer, Kistna Eastern Division at his office at Bezwada, up to 3 p.m. on 26th February 1934, for strengthening the banks of Pulleru canal from 27/2 to 36/1.

II. (a) Tenders shall be submitted in sealed covers the name of the tenderer and the name of work "Tender for ..... " being noted on the cover and should be addressed to the Executive Engineer, Kistna Eastern Division, Bezwada. The tender should be in the prescribed form obtained from the office of the Executive Engineer, Kistna Eastern Division Bezwada.

(b) If the tender is made by an individual, it shall be signed with his full name, and his address shall be given. If it is made by a firm, it shall be signed with the surname of the firm by a member of the firm who shall also sign his own name, and the name and address of each member of the firm shall be given. If the tender is made by a corporation, it shall be signed by a duly authorised officer who shall produce with his tender satisfactory evidence of his authorisation. Such tendering corporation may be required, before the contract is executed, to furnish evidence of its corporate existence

III. Each tenderer must pay, as earnest money, a sum of rupees two hundred only into the branch of the Imperial Bank of India or into the Government treasury or sub-treasury within the jurisdiction of the Executive Engineer concerned to the credit of revenue deposits on behalf of the Executive Engineer of the Kistna Eastern Division, Bezwada, and enclose with his tender the challan endorsed accordingly. This earnest money will be refunded to the unsuccessful tenderer on application after intimation in sent of rejection of the tender or at the expiration of two months from date of tender, which ever is earlier This refund will be authorised by the Executive Engineer by suitable endorsement on the challan. The earnest money will not be received in cash or currency notes by the Public Works Department officers, save in exceptional cases, where there are no treasuries or banks within the jurisdiction of the officer calling for tenders. When currency notes are given, the tenderer should sign his name in full with date, on the back of all the currency notes given by him, whatever their denominations may be. The earnest money or so much of it as may be decided on by the Executive Engineer will be returned in the case of the successful tenderer, and will not carry any interest. It will be dealt with as provided in the tender.

IV The Executive Engineer will reserve to himself the right of rejecting either in whole or in part all or any of the tenders without assigning any reasons for so doing.

V. Within a week of the acceptance of the tender being notified the successful tenderer should with the earnest money of Rs. 400 (rupees four hundred) sign an agreement in the proper departmental form K 2 for the due fulfilment of the contract. Works will also have to be started at once on receipt of notice to do so and pushed through vigorously

VI. Failure to comply with conditions III and V above will entail forfeiture of the earnest money and also involve cancellation of the contract.

VII The contract must not be sublet.

VIII. Other conditions of the contract and contract documents may be seen at any time between 11 a.m. and 5 p.m. on office days in the Kistna Eastern Division office, Bezwada, from which blank forms of tender may be had free of charge.

IX No alterations words are not to be by the tenderers in the contract documents will be recognised unless duly attested and if corrections or over writings are made the tender will be liable to rejection

X. Any tender not received in order and according to instructions given above and in due time will not be considered

XI. The tenderer should quote rates both in figures and words.

XII No reference should be made to the Public Works Department current schedule of rates or to the rates provided for in the estimate for the work These documents are confidential and will not be available for the public.

XIII. When once the rates tendered are accepted they will not be revised under any circumstances.

N.B.—The tenderer shall, at his own cost,—

(a) provide rods, scales, pegs and labour required in setting out the work,

(b) shall do all necessary pumping wherever and whenever necessary as per S. D. S. ,

(c) do all necessary bailing before earthwork is started unless provided for separately in the agreement.

Schedule.

Description of work.	
Earthwork excavation irrespective of nature of soil and cubical contents with all leads and lifts included	Per 1,000 c.ft.
Consolidating earthwork	Per 1,000 sq. ft.

Bezwada, 8th February 1934

TENDERS FOR (1) STRENGTHENING THE BANKS OF THE ARTHALA CHANNEL (2) FOR STRENGTHENING THE BANKS OF THE DOSAPAD CHANNEL BELOW 17.6 AND (3) FOR STRENGTHENING THE BANKS OF BHUMICODU FROM THE TAIL END OF ARTHALA CHANNEL.

Tenders will be received by the Executive Engineer Kistna Eastern Division, at his office at Bezwada up to 3 p.m on 26th February 1934 for each of the above works,

2. (a) Separate tenders shall be submitted in sealed covers the name of the tenderer and the name of work "Tender for..... ..." being noted on the cover and should be addressed to the Executive Engineer, Kistna Eastern Division Bezwada The tender should be in the prescribed form obtained from the office of the Executive Engineer, Kistna Eastern Division, Bezwada

(b) If the tender is made by an individual, it shall be signed with his full name, and his address shall be given. If it is made by a firm, it shall be signed with the surname of the firm by a member of the firm who shall also sign his own name, and the name and address of each member of the firm shall be given. If the tender is made by a Corporation, it shall be signed by duly authorised officer who shall produce with his tender satisfactory evidence of his authorisation. Such tendering corporation may be required before the contract is executed, to furnish evidence of its corporate existence.

3 Each tenderer must pay as earnest money for each work a sum of rupees two hundred, one hundred and fifty and seventy five respectively in each of the above works in order, into the branch of the Imperial Bank of India or into the Government treasury or subtreasury within the jurisdiction of the Executive Engineer concerned to the credit of revenue deposits on behalf of the Executive Engineer of the Kistna Eastern Division, Bezwada, and enclose with his tender the challan endorsed accordingly. This earnest money will be refunded to the unsuccessful tenderer on application after intimation in sent of rejection of the tender or at the expiration of two months from date of tender, whichever is earlier. This refund will be authorised by the Executive Engineer by suitable endorsement on the challan. The earnest money will not be received in cash or currency notes by the Public Works Department officers, save in exceptional cases, where there are no treasuries or banks within the jurisdiction of the officer calling for tenders. When currency notes are given, the tenderer should sign his name in full with date, on the back of all the currency notes given

by him whatever their denominations may be. The earnest money or as much of it as may be decided on by the Executive Engineer will be returned in the case of the successful tenderer, and will not carry any interest. It will be dealt with as provided in the tender.

4. The Executive Engineer will reserve to himself the right of rejecting all or in whole or in part all or any of the tenders without assigning any reasons for so doing.

5. Within a week of the acceptance of the tender being notified the successful tenderer should sign an agreement in the proper departmental form K-2 for the due fulfilment of the contract. Works will also have to be started at once on receipt of notice to do so and push through vigorously.

6. Failure to comply with conditions 3 and 5 above will entail forfeiture of the earnest money and also involve cancellation of the contract.

7. The contract must not be sublet.

8. Other conditions of the contract and contract documents may be seen at any time between 11 a.m. and 3 p.m. on office days in the Kistna Eastern Division office, Bezwada, from which blank forms of tender may be had free of charge.

9. No alterations which are made by the tenderers in the contract documents will be recognised unless duly attested and if corrections or overwritings are made the tender will be liable to rejection.

10. Any tender not received in order and according to instructions given above and in due time will not be considered.

11. The tenderer should quote rates both in figures and words.

12. No reference should be made to the Public Works Department current schedule of rates as to the rates provided for in the estimate for the work. These documents are confidential and will not be available to the public.

13. When once the rates tendered are accepted they will not be revised under any circumstances.

N.B.—The tenderer should, at his own cost,

(1) provide flood sluices, mats and labour required in testing out the work;

(2) bail out all necessary pumping wherever and whenever necessary as per M.D.S.R.;

(3) do all clearance necessary before earthwork is started unless provided for separately in the agreement.

SCHEDULE.

Work No 1.

Earthwork excavation irrespective of nature of soil and subsoil and with all leads and lifts included	. .	Per 1,000 c.ft.
Sectioning earthwork	. . . .	Per 1,000 sq.ft.

Work No 2.

Earthwork excavation irrespective of nature of soil and subsoil and with all leads and lifts included	. .	Per 1,000 c.ft.
Sectioning earthwork	. .	Per 1,000 sq.ft.

Work No. 3.

Earthwork excavation irrespective of nature of soil and subsoil and with all leads and lifts included	. .	Per 1,000 c.ft.
Sectioning earthwork	. .	Per 1,000 sq.ft.

B. S. RAMASWAMI AYYAR,
Executive Engineer, Kistna Eastern Division.

Bezwada, 7th February 1934.

SALE OF SANDALWOOD.

An auction sale of sandalwood billets, roots, sawdust, etc., will be held at the following places on the dates shown against each:—

Place.	Approximate Quantity.	Date and hour of sale
	MAUNDS.	
Belgaum (Divisional Forest Office).	33	3rd March 1934 (3 p.m.).
Khanapur (Range Forest Office near the railway station).	90	4th March 1934 (3 p.m.).
Dharwar (Central Forest Office)	200	6th and 7th March 1934 (3 p.m.).

S. N. KERARKODI,
Divisional Forest Officer, Dharwar-Sirsapur Division.

Dharwar, 27th January 1934.

TENDER FOR THE SUPPLY OF SURVEY INSTRUMENTS FOR THE CENTRAL SURVEY OFFICE, MADRAS.

SEALED tenders will be received by the undersigned at his office up to 11 a.m. on 15th March 1934 for the supply of the survey instruments enumerated in the schedule attached, for three years from 1st May 1934 to 30th April 1937.

2. No tender will be received after the date specified above.

3. Tenders should be addressed to the Assistant Director in charge of the Central Survey Office, Madras, and should be superscribed "Tender for supply of Survey Instruments."

4. Tenders must be for all the instruments noted in the schedule.

5. Quantities given in the schedule are only approximate and the contractor will be required to supply more or less according to the orders of the undersigned.

6. Each tender should be accompanied by an earnest money of Rs. 100 in cash or currency notes which will be returned to the tenderers whose tenders are not accepted.

7. The undersigned will reserve to himself the right of rejecting all or any of the tenders without assigning any reasons for so doing.

8. As soon as the acceptance of the tender is notified, the successful tenderer will be required to deposit within one week from the date of the acceptance of the tender made known to him 10 per cent of the value of the articles contracted for by him which, with the earnest money received, will be held as security for the due fulfilment of the contract.

9. The successful tenderer will also be required to sign an agreement in the proper departmental form for the due fulfilment of the contract.

10. Failure to comply with conditions 8 and 9 above will entail forfeiture of the earnest money.

11. All the instruments should be of the desired quality.

12. The contract must not be sublet.

13. Other conditions of contract and the contract documents and the samples of instruments required can be seen at any time between 11 a.m. and 4 p.m. in the Central Survey Office from which blank forms of tender can also be obtained.

SCHEDULE.

Serial number and name of instruments.			*Total number required for three years.*
1	66 feet Gunter's chain with ten arrows	..	2,000
2	100 feet chain with ten arrows	..	50
3	50 feet chain with ten arrows	..	50
4	Cross staff with iron rod	..	50
5	Drawing board (teakwood, well seasoned)	..	2,000
6	Stand (iron)—Flat	..	2,000
7	10 feet ranging rod	..	2,000
8	8 feet	..	25
9	10 links	..	25
10	10 links offset pole (male division)	..	400
11	Spare arrows	..	3,500
12	Spare brass bushes	..	23,500
13	Spare brass handles for chains	..	23,500
14	Ratchets, iron	..	2,500
15	Spare hooks for cross staves	..	50
16	Spare rods for cross staves	..	100

K. N. NARASIMHA ACHARYA,
Assistant Director in charge of Central Survey Office.

Madras, 6th February 1934.

TENDERS FOR THE SUPPLY OF CHIFFON.

Quantity required.—Tenders are invited for the supply of about 1,000 yards of white chiffon of a width of 45" required for the mending of old records during the period 1st April 1934 to 31st March 1935.

2. The quantity mentioned is more or less approximate. The Curator does not bind himself to purchase the full quantity. But the contractor will be under an obligation to supply such larger or increased quantity as the Curator may ask him to supply.

3. *Mode of supply.*—The chiffon required every week will be about 150 yards and it may have to be supplied once a week or as many times in the week as may be found necessary. If the chiffon supplied is not of the approved quality, it will be rejected and a fresh supply called for at the cost of the contractor.

4. *Subletting.*—The contract must not be sublet.

5. *Penalties.*—The decision of the Secretary to Government, Finance Department, will be final in all questions of infringement of contract.

6. *Mode of tendering.*—The tender should be made on a form, copies of which can be had at the Madras Record Office, Egmore, and should be accompanied by at least half a yard of the sample, with a statement of the dimensions and the rate per yard at which it will be supplied. The samples will not be returned. A separate tender form should be used in respect of each sample. The covers containing the tenders should be securely sealed and superscribed "Tenders for the supply of chiffon." Tenders will be received by the Curator, Madras Record Office, up to 3 p.m. on the 14th March 1934.

7 *Earnest money.*—Each tender should be accompanied by an earnest money of Rs. 100 in cash or currency notes, which will be returned to the unsuccessful tenderers as soon as possible.

8 *Selection of the manufacturer.*—The Curator will open the tenders at his office on the 15th March 1934 between 12 noon and 1 p.m. in the presence of the tenderers or their authorised agents. The Curator reserves to himself the right of rejecting any tender without assigning any reasons therefor.

9. *Successful tenderer.*—The successful tenderer will be required to pay a security of 10 per cent on the value of the contract together with the necessary stamp duty, and to sign a contract bond within a week from the date of his being informed of the acceptance of the tender. In case of failure, the deposit of Rs. 100 delivered with the tender will be forfeited and credited to Government.

10. Any further information can be obtained from the Curator on any office day between the hours of 11 a.m. and 5 p.m.

P. MACQUEEN,
Curator, Madras Record Office.

Madras, 6th February 1934.

GOVERNMENT PUBLICATIONS FOR SALE.

AT THE GOVERNMENT BRANCH PRESS 108, MOUNT ROAD MADRAS S.C., AND BY AGENTS.

[*A Catalogue of all Madras Government Publications available for sale may be obtained gratis from the Government Press, Mint Buildings, or at Mount Road Branch, Madras.*]

(*The amounts within parentheses are for packing and postage.*)

[*Remittances in the form of postage stamps will be accepted only for amounts of 4 annas and less and that on stamps of two annas or lesser denomination.*]

ACT—MADRAS—III OF 1918 (as modified up to 1st October 1933). As. 4-3 (6 p.).

ACT—MADRAS—XXIII OF 1933. Tamil, Telugu, Kanarese, Malayalam and Oriya. As. 1-3 (6 p.) each.

ACT—MADRAS—XXIV OF 1933. Malayalam, Kanarese, Telugu and Oriya. As. 1-6 (6 p.) each. Tamil As. 1-3 (6 p.).

A BILL TO REMOVE THE DISABILITIES OF THE SO-CALLED DEPRESSED CLASSES IN REGARD TO ENTRY INTO HINDU TEMPLES—
ENGLISH. As. 1-3 (6 p.).
TAMIL. As. 2-3 (6 p.)
TELUGU. As. 2-3 (6 p.).
MALAYALAM. As. 2-6 (6 p.).
KANARESE. As. 2-3 (6 p.).
ORIYA. As. 2-3 (6 p.)

STANDING ORDERS OF THE BOARD OF REVENUE—
Vol I—Nos. 36 and 37. Price 3 (6 p.) each.
Vol. II—Correction Slip Nos. 37 to 40. Price 3 (6 p.) each
Vol. III—Correction Slip No. 36. Price 6 (6 p.). Nos. 37 and 38. Price 3 (6 p.) each.
Vol IV—No. 93. Price 3 (6 p.).

GOVERNMENT AND ITS WORK. Tamil. As. 3 (6 p.).

STATISTICS OF CIVIL COURTS FOR 1932. As. 10 (1 n).

STATISTICS OF CRIMINAL COURTS FOR 1932. As. 8 (1 a.)

SEVENTY-EIGHTH LIST OF CORRECTIONS TO THE MADRAS FOREST DEPARTMENT AND ACCIDENT CODE, Vol. I. Price 3 (6 p.).

FIFTY-FOURTH LIST OF CORRECTIONS TO THE FOREST DEPARTMENT AND ACCOUNT CODE, Vol. II. Price 3 (6 p.).

DISTRICT GAZETTEER, VOL. III—1933—
BELLARY. Rs. 1-6 (5 n.).
MADURA. Rs. 1-10 (5 n. 6 p.).
TIRUCHINOPOLY. Rs. 1-6 (5 n. 6 p.).

MONTHLY LIST OF GAZETTED OFFICERS—Corrected up to 1st January 1934. As. 12 (1 n. 6 p.).

ADMINISTRATION REPORT OF THE FOREST DEPARTMENT FOR THE YEAR ENDING 31ST MARCH 1933. Rs. 2-4 (6 as. 6 p.).

ANNUAL REPORT AND STATISTICS OF THE GOVERNMENT OPHTHALMIC HOSPITAL, MADRAS, FOR THE YEAR 1932. As. 10 (1 n.).

SIXTY-SEVENTH, SIXTY-EIGHTH, SIXTY-NINTH AND SEVENTIETH LISTS OF CORRECTIONS TO THE MADRAS FOREST MANUAL. Price 3 (6 p.) each.

FIFTY-SECOND AND FIFTY-THIRD LISTS OF CORRECTIONS TO THE MADRAS SERVICES MANUAL, Vol. I. Price 3 (6 p.) each.

FIFTY-FIRST LIST OF CORRECTIONS TO THE MADRAS SERVICES MANUAL, Vol. I. As. 4 (6 p.).

MADRAS SERVICES MANUAL. Vol. II. LIST OF CORRECTIONS. Nos. 27 to 29. Price 3 (6 p.).

RECORDS OF FORT ST. GEORGE—
FORT ST. DAVID CONSULTATIONS, 1725. Rs. 4-5 (8 as.).
FORT ST. DAVID CONSULTATIONS, 1735. Rs. 7-4 (7 as. 6 p.).
FORT ST. DAVID CONSULTATIONS, 1737. Rs. 5-8 (7 as.).
FORT ST. DAVID CONSULTATIONS, 1738. Rs. 6 (7 as.).
FORT ST. DAVID CONSULTATIONS, 1739. Rs. 5-8 (7 as.).
TELLICHERRY CONSULTATIONS, 1740. Rs. 10-4 (11 as.).

RULES FOR THE CONDUCT OF ELECTIONS OF MEMBERS TO LOCAL BOARDS, 1934—
PART I—District and Taluk Boards. As. 3 (6 p.).
PART II—District or Taluk Board (Specially not to fix). As. 3 (6 p.).
PART III—Panchayats. Price 3 (6 p.).

FIFTH LIST OF CORRECTIONS TO THE BOOK OF FUNDAMENTAL RULES AND THE SUBSIDIARY RULES OF THE MADRAS GOVERNMENT. Fifth issue, corrected up to 31st May 1933. As. 7 (9 p.).

TAMIL LEXICON—Vol. V—
Part II. Rs. 2 (6 as. 6 p.).
Part III. Rs. 2 (6 as. 6 p.).
Part IV. Rs. 2 (6 as. 6 p.).

T.S.L.C. TEXT BOOK—Oriya. Higher, 1935. As. 12 (3 as. 6 p.).

TWENTY-THIRD LIST OF CORRECTIONS TO THE MANUAL OF TALUK ACCOUNTS (Special for Malabar, South Kanara and the Nilgiris). As. 1-6 (6 p.).

VILLAGERS' CALENDAR, 1934. English. Annas 1 (3 as. 6 p.)

GOVERNMENT OF INDIA NEW PUBLICATIONS FOR SALE.

REPORT OF THE INDIAN TARIFF BOARD REGARDING THE GRANT OF PROTECTION TO—
SERICULTURAL INDUSTRY, 1933. Rs. 1-8 (8 as.).
Cotton Textile Industry, 1933. Rs. 1-8 (8 as.).

VACANCY.

THE Madras Medical Council requires the services of a Steno-typist—Graduates preferred—Pay Rs. 40—2—60.

Applications should reach the President, Madras Medical Council, 31, Mount Road, Teynampet P.O. by the morning of February 20th.

F. W. A. COSHAN, Major, I.M.D., (Retd.),
Registrar, Madras Medical Council.

Madras, 6th February 1934.

PRIVATE ADVERTISEMENTS.

ON or after 1st March 1934, I intend moving the High Court to enrol me as an Advocate thereof.

N. RANGACHARI.

Madras, 27th January 1934.

ON or after 15th February 1934, I intend moving the High Court to enrol me as an Advocate thereof.

G. SURYANARAYANA RAJU.

Madras, 22nd January 1934.

ON or after 1st March 1934, I intend moving the High Court to enrol me as an Advocate thereof.

N. RAGARAJA RAO.

Madras, 1st February 1934.

ON or after 1st March 1934, I intend moving the High Court to enrol me as an Advocate thereof.

G. V. RAMALINGAM.

Madras, 29th January 1934.

I, Muhammad Khadir Mohideen, shall henceforth be known as Muhammad Hyath Sahib.

MD. KHADIR MOHIDEEN.

Madras, 6th February 1934.

I, Mohammad Abdul Khader, shall henceforth be known as Muhammad Abdul Khader Cassim.

M. ABDUL KHADER.

Nagore, 8th February 1934.

INSOLVENCY NOTICES.

No. 26 of 1933 District Munsif's Court, Bapatla.

Pallapotlu Radhakrishnayya—*Petitioner (Debtor).*

Maddala Chandrayya and others—*Respondents.*

Notice is hereby given under section 30 of Act V of 1920 that the above-named petitioner has been adjudged an insolvent by an order of the above Court, dated 15th December 1933, and that creditors may prove their claims before the Official Receiver, Guntur. Time for discharge, one year.

K. SITHARAMAYYA,
Pleader for Petitioner.

Bapatla, 5th January 1934.

No. 48 of 1933, District Munsif's Court, Bapatla.

Chippalapalli Subbaiah—*Petitioner.*

Vasavasiva Venkatappiah and others—*Respondents.*

The petitioner filed an insolvency petition in the above Court and the same is posted to 26th February 1934.

K. VENKATASUBBA RAO,
Pleader for Petitioner.

Bapatla, 6th February 1934.

No. 2 of 1934, District Munsif's Court, Bezwada.

Junus Khan—*Petitioner*

Jasthi Chandrayya, etc.—*Respondents.*

The petitioner Junus Khan filed an insolvency petition in the above Court and if there is any objection the above respondents may appear in Court in person or by pleader on 20th February 1934. Else the petition shall be heard and decided ex parte.

KOTA KANAKAZU,
Petitioner's Vakil.

Bezwada, 24th January 1934.

ESTATE OF T. N. MANICKA CHETTI (DECEASED)

The Administrator-General of Madras hereby gives notice that he is administering from the 31st day of January 1934 the estate of T. N. Manicka Chetti, late of Madras, but now deceased, under Letters of Administration granted to him on the 17th day of January 1934 by the High Court of Madras and that all persons having claims against the said estate as creditors, next of kin, legatees or in any other manner whatsoever should prefer the claims to the said Administrator-General on or before the 28th day of March 1934 after which date he will proceed to make a distribution of the assets of the said estate and will recognise in such distribution only such claims as shall have previously been established to his satisfaction.

Madras, 31st January 1934.

ESTATE OF R. F. INGRAM (DECEASED).

The Administrator-General of Madras hereby gives notice that he is administering from the 9th day of February 1934 the estate of Reginald Francis Ingram, late a Sergeant, Reserve Police, Ellore, but now deceased, under Letters of Administration granted to him on the 31st day of January 1934 by the High Court of Madras and that all persons having claims against the said estate as creditors, next of kin, legatees or in any other manner whatsoever should prefer their claims to the said Administrator-General on or before the 20th day of March 1934 after which date he will proceed to make a distribution of the assets of the said estate and will recognise in such distribution only such claims as shall have previously been established to his satisfaction.

S. RANGASWAMI AYYANGAR,
Administrator-General.

Madras, 6th February 1934.

MADRAS: PRINTED AND PUBLISHED BY THE SUPERINTENDENT, GOVERNMENT PRESS.